



CITY OF MADISON

CITY ENGINEERING DIVISION

DEPARTMENT OF PUBLIC WORKS

PLAN OF PROPOSED IMPROVEMENT


Madison, Wisconsin INDEX OF SHEETS

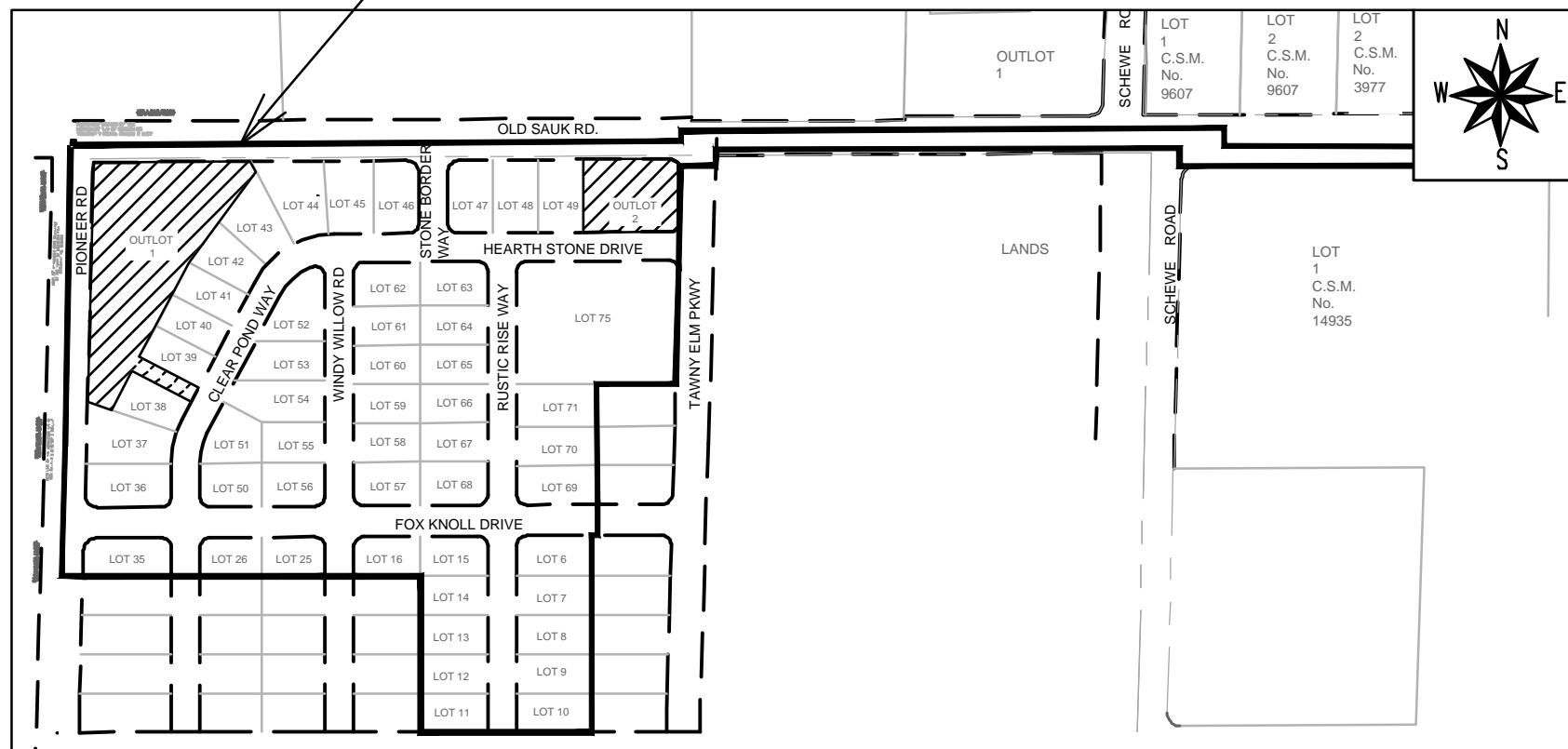
SHEET NO. D1	STANDARD NOTES
SHEET NO. D2-D4	TYPICAL SECTIONS
SHEET NO. D5	DETAIL
SHEET NO. D6	TERRACE EXCAVATION & BACKFILL DETAIL
SHEET NO. O1	OVERVIEW PLAN
SHEET NO. P1-P-18	PLAN & PROFILE
SHEET NO. U1-U19	UTILITIES PLAN & PROFILE
SHEET NO. U20-U23	STORM SEWER PLAN & PROFILE
SHEET NO. USAN	SANITARY SEWER SCHEDULE
SHEET NO. USTM1-USTM3	STORM SEWER SCHEDULE
SHEET NO. W1-W12	WATER PLAN & PROFILE
SHEET NO. W13-W14	WATER IMPACT PLAN
SHEET NO. W15	WATER ESTIMATE OF MATERIALS
SHEET NO. PM1-PM4	PAVEMENT MARKING PLAN
SHEET NO. L1-L11	LANDSCAPING PLAN
SHEET NO. X1-X31	CROSS SECTIONS
SHEET NO. C2.4	SITE GRADING RESTORATION PLAN
SHEET NO. BM1	BOUNDARY MARKER PLAN
SHEET NO. MN1	MAINTENANCE PLAN

FOX KNOLL PHASE 1

CITY PROJECT NO. 14192
CONTRACT NO. 9183

PROJECT LOCATION

 SEE STORMWATER MANAGEMENT PLAN
PROJECT NO. 14193, CONTRACT NO. 9185



PUBLIC IMPROVEMENT PROJECT
APPROVED

JULY 12, 2022

BY THE COMMON COUNCIL
OF MADISON, WISCONSIN

PUBLIC IMPROVEMENT DESIGN
APPROVED BY:

May 21, 2024

City Engineer

Date

LOT 75 GRADING
DESIGNED BY:


SEE INDIVIDUAL SHEET

STREET
DESIGNED BY:




May 21, 2024

SANITARY SEWER
DESIGNED BY:




May 21, 2024

STORM SEWER
DESIGNED BY:




May 22, 2024

STREET GEOMETRICS & MARKING
DESIGNED BY:



May 21, 2024

WATER
DESIGNED BY:



May 22, 2024

PLLOT SCALE: 1" = 1'

PLLOT NAME: ---

REV. DATE: 5/16/2024 3:11 PM

ORIGINAL FOR: CITY OF MADISON

ALL PROPOSED STREET TREE REMOVALS WITHIN THE RIGHT OF WAY SHALL BE REVIEWED BY CITY FORESTRY BEFORE THE PLAN COMMISSION MEETING. STREET TREE REMOVALS REQUIRE APPROVAL AND A TREE REMOVAL PERMIT ISSUED BY CITY FORESTRY. ANY STREET TREE REMOVALS REQUESTED AFTER THE DEVELOPMENT PLANS ARE APPROVED BY THE PLAN COMMISSION OR THE BOARD OF PUBLIC WORKS AND CITY FORESTRY WILL REQUIRE A MINIMUM OF A 72-HOUR REVIEW PERIOD WHICH SHALL INCLUDE THE NOTIFICATION OF THE ALDERPERSON WITHIN WHO'S DISTRICT IS AFFECTED BY THE STREET TREE REMOVAL(S) PRIOR TO A TREE REMOVAL PERMIT BEING ISSUED.




AS DEFINED BY SECTION 107.13 OF THE CITY OF MADISON STANDARD SPECIFICATIONS FOR PUBLIC WORKS CONSTRUCTION, LATEST EDITION: NO EXCAVATION IS PERMITTED WITHIN 5 FEET OF THE TRUNK OF THE STREET TREE OR WHEN CUTTING ROOTS OVER 3 INCHES IN DIAMETER. IF EXCAVATION IS NECESSARY, THE CONTRACTOR SHALL CONTACT MADISON CITY FORESTRY (266-4816) PRIOR TO EXCAVATION. CITY OF MADISON FORESTRY PERSONNEL SHALL ASSESS THE IMPACT TO THE TREE AND TO ITS ROOT SYSTEM PRIOR TO WORK COMMENCING. TREE PROTECTION SPECIFICATIONS CAN BE FOUND ON THE FOLLOWING WEBSITE: www.cityofmadison.com/engineering/developers-contractors/standard-specifications

THE LOCATION AND INFORMATION FOR PROPOSED NEW TREES, IN THE PUBLIC RIGHT OF WAY OR ON PUBLIC LANDS ARE APPROXIMATE AND ARE SHOWN FOR REFERENCE ONLY. THE LOCATIONS, SPECIFICATIONS AND PLANTING METHODS OF ALL PROPOSED NEW OR REPLACEMENT TREES IN THE PUBLIC RIGHT OF WAY OR ON PUBLIC LANDS SHALL BE APPROVED BY THE CITY FORESTER PRIOR TO INSTALLATION.

NO TREES IN THE RIGHT OF WAY OR ON PUBLIC LANDS SHALL BE TRIMMED, PRUNED, REMOVED OR ADVERSELY AFFECTED IN ANY WAY UNTIL THE DEVELOPER HAS RECEIVED WRITTEN PERMISSION FROM THE CITY ENGINEER OR CITY FORESTER. SAID WRITTEN PERMISSION SHALL INCLUDE LANGUAGE INDICATING THAT SECTION 10.101 OF THE MADISON GENERAL ORDINANCES AND ADMINISTRATIVE PROCEDURE MEMORANDUM NO. 6-2, REFERRING TO NOTIFICATION OF PROPERTY OCCUPANTS AND/OR OWNERS, HAS BEEN COMPLIED WITH.

DEVELOPER MUST SUBMIT A TRAFFIC CONTROL PLAN TO CITY TRAFFIC ENGINEERING AT LEAST 14 DAYS PRIOR TO THE START OF WORK. WORK SHALL NOT PROCEED UNTIL AN APPROVED TRAFFIC CONTROL PLAN IS IN PLACE.

CONTACT THE PROJECT ENGINEER AND DESIGNER, IKE OKAFOR, AT IOKAFOR@CITYOFMADISON.COM FOR CAD FILES AND ALIGNMENT DATA PRIOR TO STAKING.

<i>CONVENTIONAL SIGNS</i>	
<i>FIELD VERIFY ALL UTILITY LOCATIONS</i>	
<i>GAS</i>	—— G ——
<i>STORM SEWER</i>	—— ST ——
<i>SANITARY SEWER</i>	—— SAN ——
<i>WATER</i>	—— W ——
<i>BURIED ELECTRIC</i>	—— E ——
<i>OVERHEAD ELECTRIC</i>	—— OH ——
<i>POWER POLE</i>	
<i>ADA COMPLIANT RAMP W/ DETECTABLE WARNING FIELD</i>	
<i>COMBUSTIBLE FLUIDS</i>	

ALL PAVEMENT IN THE FOX KNOLL DRIVE, CLEAR POND WAY, WINDY WILLOW ROAD, RUSTIC RISE WAY, HEARTH STONE DRIVE, AND STONE BORDER WAY RIGHTS-OF-WAY SHALL BE TYPE A PAVEMENT PER STANDARD DETAIL DRAWING 4.02.

ALL PAVEMENT IN THE OLD SAUK ROAD AND PIONEER ROAD RIGHTS-OF-WAY SHALL BE TYPE C PAVEMENT PER STANDARD DETAIL DRAWING 4.02.

UNDERDRAINS SHALL BE INSTALLED PER STANDARD DETAIL DRAWING 4.05 FOR 75' ON EACH SIDE OF THE LOW POINT, OR TO THE NEAREST CURB HIGH POINT. ALL UNDERDRAIN SHALL BE WRAPPED.

ALL GUTTERS SHALL DRAIN WITH A MINIMUM GRADE OF 0.5% TOWARD STORM SEWER INLETS.

ALL DITCHES SHALL DRAIN WITH A MINIMUM GRADE OF 0.5%

THE CROSS SLOPE OF SIDEWALKS AND BARRIER FREE SIDEWALK CURB RAMPS SHALL TYPICALLY BE 1.5%. THE LONGITUDINAL GRADE OF BARRIER FREE SIDEWALK CURB RAMPS SHALL NOT EXCEED 8.33%. ALL SIDEWALK RAMPS SHALL BE CONSTRUCTED ACCORDING TO S.D.D. 3.04. AT ALL OTHER LOCATIONS THE LONGITUDINAL GRADE OF SIDEWALKS SHALL NOT EXCEED 5.0 % OR THE ADJACENT STREET GRADE WHICHEVER IS GREATER NOR BE LESS THAN 0.5% AND SHALL DRAIN TOWARD STORM SEWER INLETS. SIDE SLOPES WITHIN TEN FEET OF A PUBLIC SIDEWALK SHALL NOT EXCEED 4:1. ALL SIDEWALK AND SIDEWALK RAMP ELEVATIONS AND GRADES SHALL BE FIELD VERIFIED AND SET TO COMPLY WITH THE CITY OF MADISON STANDARD SPECIFICATIONS AND THE A.D.A. GUIDELINES.

CURB STATION AND OFFSETS SHALL BE TO THE EDGE OF PAVEMENT UNLESS OTHERWISE INDICATED. CURB ELEVATIONS SHALL BE TO THE EDGE OF PAVEMENT UNLESS OTHERWISE INDICATED.

POWER POLES AND OTHER OBSTRUCTIONS SHALL BE MOVED TO PROVIDE 2 FEET MINIMUM OF CLEAR DISTANCE FROM ANY FACE OF CURB OR EDGE OF SIDEWALK UNLESS OTHERWISE INDICATED ON THE PLANS.

ANY INFORMATION SHOWN ON THIS PLAN, WHICH IS NOT PART OF THIS RIGHT-OF-WAY PROJECT, IS PRELIMINARY AND NOT FOR CONSTRUCTION.

THERE MAY BE EXISTING UTILITIES OR OTHER FEATURES WHICH ARE EITHER NOT SHOWN OR SHOWN INCORRECTLY ON THIS PLAN. IT IS THE RESPONSIBILITY OF THE DEVELOPER TO LOCATE AND IDENTIFY ALL UTILITIES AND TOPOGRAPHY WHICH MAY AFFECT THE CONSTRUCTION OF THESE IMPROVEMENTS.

ALL PERMANENT SIGNING AND POSTING WILL BE DETERMINED AND PROVIDED BY THE TRAFFIC ENGINEERING DIVISION, FOLLOWING CONSTRUCTION OF THESE IMPROVEMENTS.

THE DEVELOPER SHALL PROVIDE, INSTALL AND MAINTAIN ALL STREET END BARRICADES, SIGNING AND TRAFFIC CONTROL, AS REQUIRED BY THE CITY TRAFFIC ENGINEER.

PAVEMENT SAWCUTS SHALL BE AS DIRECTED BY THE CITY CONSTRUCTION ENGINEER. SAWCUTS SHOWN ON THE PLAN ARE APPROXIMATE.

CURB ON CUL DE SACS SHALL BE INSTALLED ACCORDING TO S.D.D 3.05.

ALL WORK IN THE RIGHT OF WAY AND PUBLIC EASEMENTS SHALL BE IN ACCORDANCE WITH THE CITY OF MADISON STANDARD SPECIFICATIONS FOR PUBLIC WORKS CONSTRUCTION, LATEST EDITION.

ALL PROPOSED IMPROVEMENTS IN THE RIGHT-OF-WAY ARE BASED ON SURVEY DATA PROVIDED BY THE DEVELOPER OR ITS CONSULTANT. IN THE CASE THAT THE PROPOSED IMPROVEMENTS CAN NOT BE INSTALLED PER THESE PLANS OR THE CITY OF MADISON STANDARD SPECIFICATION FOR PUBLIC WORKS CONSTRUCTION, LATEST EDITION, THE DEVELOPER SHALL BE RESPONSIBLE FOR THE COST OF EXTRA WORK DUE TO INACCURACIES OF THE SURVEY.

ALL UTILITY VERIFICATIONS AND ACCURACY OF THE DRAWINGS ARE THE RESPONSIBILITY OF THE DEVELOPER. ANY CONFLICTS THAT ARISE FROM MISSING OR ERRONEOUS INFORMATION WILL BE AT THE EXPENSE OF THE DEVELOPER. NO PRECAST STRUCTURES WILL BE APPROVED FOR STORM OR SANITARY SEWER UNTIL ALL POTENTIAL UTILITY CONFLICTS ARE RESOLVED.

IN LOCATIONS WHERE PAVEMENT RESTORATION IS NOT IDENTIFIED ADJACENT TO CURB AND GUTTER REPLACEMENT, IT IS ASSUMED THAT CURB AND GUTTER WILL BE REPLACED WITHOUT DAMAGING ADJACENT PAVEMENT. IF DAMAGED, THE MILL AND OVERLAY LIMITS SHALL BE EXTENDED BY THE CITY CONSTRUCTION ENGINEER AS NECESSARY TO MEET THE STANDARD PATCHING CRITERIA.

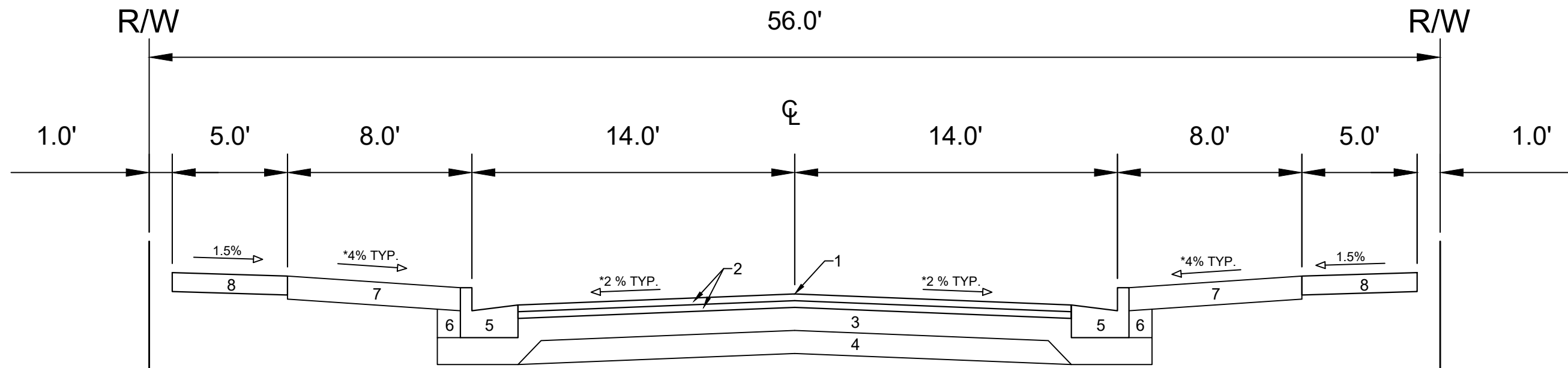
MARK	REVISION	DATE	BY
14192		5/10/2024 6:13 AM	
Designed By: IO			Scale:
			D-1

14192
MADISON, WI
9183
CONTRACT NO:

STANDARD NOTES
FOX KNOLL PHASE 1
M:\DESIGN\Projects\14192\CAD\Streets\14192EN-Details.dwg



14192
D-1

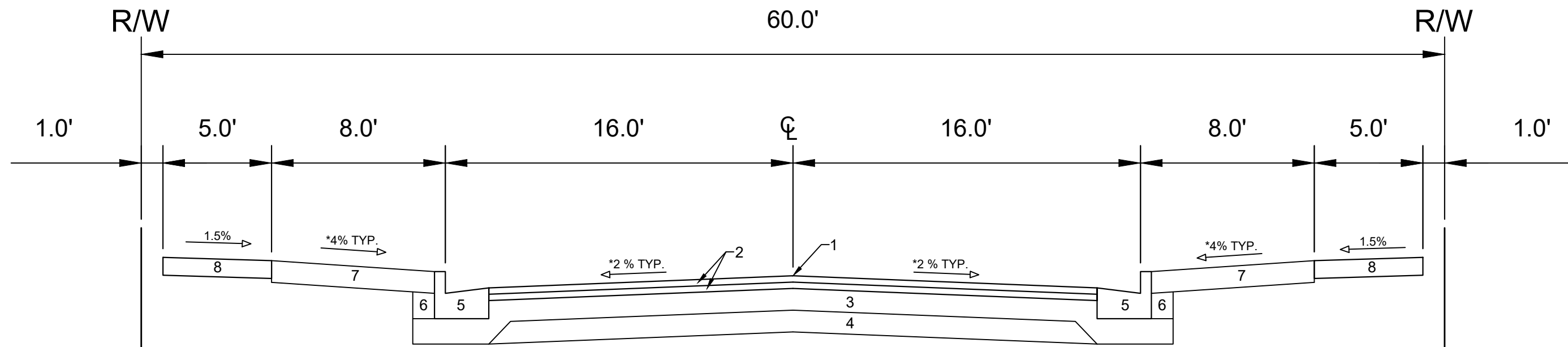


**TYPICAL SECTION
CLEAR POND WAY
WINDY WILLOW ROAD
RUSTIC RISE WAY
HEARTH STONE DRIVE
STONE BORDER WAY**

- 1 POINT REFERRED TO ON PROFILE
- 2 1.75" H.M.A. PAVEMENT- TYPE 4 LT 58-28 S**
- 3 6" CRUSHED AGGREGATE BASE COURSE GRADATION 2
- 4 6" CRUSHED AGGREGATE BASE COURSE GRADATION 1
- 5 CONCRETE CURB AND GUTTER TYPE 'A'.
- 6 FILL
- 7 6" TOPSOIL, SEED AND MATTING
- 8 5" CONCRETE SIDEWALK

SPECIAL NOTES:

- * SEE P & X SHEETS FOR CROSS SLOPES
- ** SEE SHEET O-1 FOR SURFACE PAVING RESPONSIBILITY



**TYPICAL SECTION
FOX KNOLL DRIVE**

- 1 POINT REFERRED TO ON PROFILE
- 2 1.75" H.M.A. PAVEMENT- TYPE 4 LT 58-28 S**
- 3 6" CRUSHED AGGREGATE BASE COURSE GRADATION 2
- 4 6" CRUSHED AGGREGATE BASE COURSE GRADATION 1
- 5 CONCRETE CURB AND GUTTER TYPE 'A'.
- 6 FILL
- 7 6" TOPSOIL, SEED AND MATTING
- 8 5" CONCRETE SIDEWALK

SPECIAL NOTES:

- * SEE P & X SHEETS FOR CROSS SLOPES
- ** SEE SHEET O-1 FOR SURFACE PAVING RESPONSIBILITY

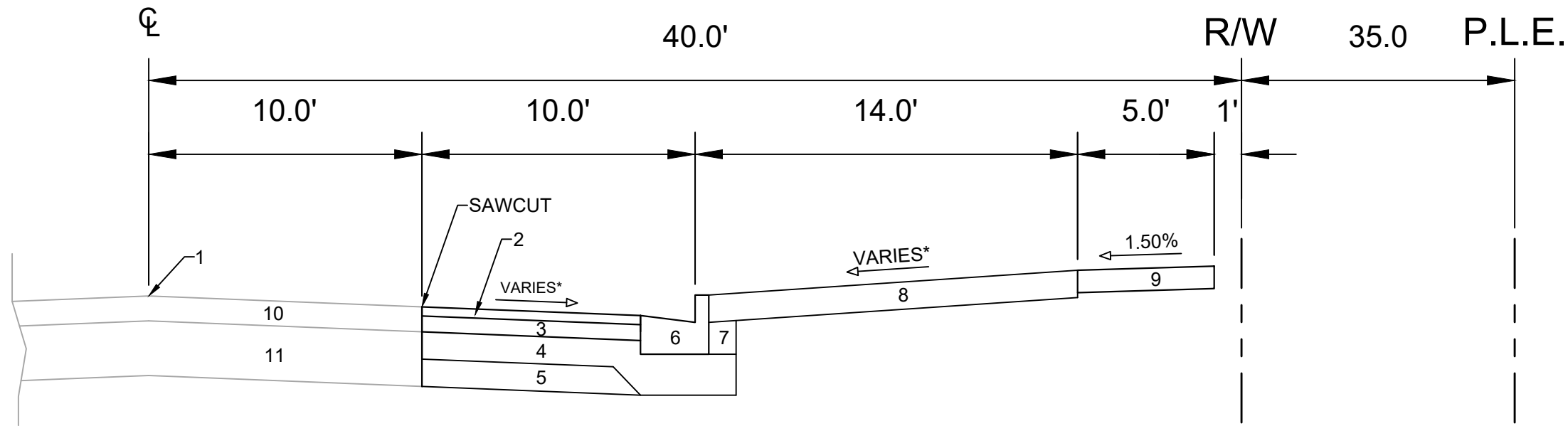
MARK	REVISION	DATE	BY
14192		5/10/2024 6:13 AM	
Designed By: ID	Scale:		D-2

14192
MADISON, WI
9183
CONTRACT NO:

TYPICAL SECTIONS
FOX KNOLL PHASE 1
M:\DESIGN\Projects\14192\CAD\Streets\14192EN-Details.dwg



14192
D-2

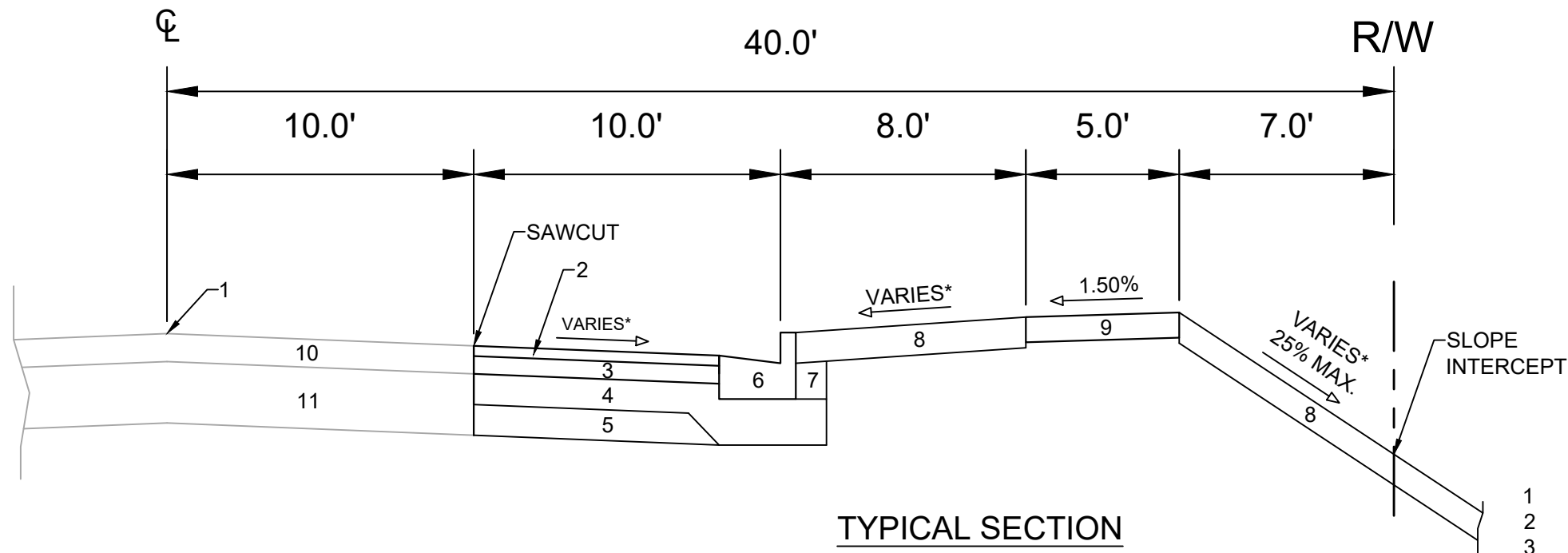


**TYPICAL SECTION
OLD SAUK ROAD
STA 203+63 TO TAWNY ELM PARKWAY**

- 1 POINT REFERRED TO ON PROFILE
- 2 2.00" H.M.A. PAVEMENT- TYPE 4 MT 58-28 S**
- 3 3.50" H.M.A. PAVEMENT- TYPE 3 MT 58-28 S
- 4 6" CRUSHED AGGREGATE BASE COURSE GRADATION 2
- 5 6" CRUSHED AGGREGATE BASE COURSE GRADATION 1
- 6 CONCRETE CURB AND GUTTER TYPE 'A'.
- 7 FILL
- 8 6" TOPSOIL, SEED AND MATTING
- 9 5" CONCRETE SIDEWALK
- 10 EX. ASPHALT PAVEMENT TO REMAIN
- 11 EX. PAVEMENT BASE TO REMAIN

SPECIAL NOTES:

- * SEE P & X SHEETS FOR CROSS SLOPES
- ** SEE SHEET O-1 FOR SURFACE PAVING RESPONSIBILITY



**TYPICAL SECTION
OLD SAUK ROAD
PIONEER ROAD TO STA 203+63**

- 1 POINT REFERRED TO ON PROFILE
- 2 2.00" H.M.A. PAVEMENT- TYPE 4 MT 58-28 S**
- 3 3.50" H.M.A. PAVEMENT- TYPE 3 MT 58-28 S
- 4 6" CRUSHED AGGREGATE BASE COURSE GRADATION 2
- 5 6" CRUSHED AGGREGATE BASE COURSE GRADATION 1
- 6 CONCRETE CURB AND GUTTER TYPE 'A'.
- 7 FILL
- 8 6" TOPSOIL, SEED AND MATTING
- 9 5" CONCRETE SIDEWALK
- 10 EX. ASPHALT PAVEMENT TO REMAIN
- 11 EX. PAVEMENT BASE TO REMAIN

SPECIAL NOTES:

- * SEE P & X SHEETS FOR CROSS SLOPES
- ** SEE SHEET O-1 FOR SURFACE PAVING RESPONSIBILITY

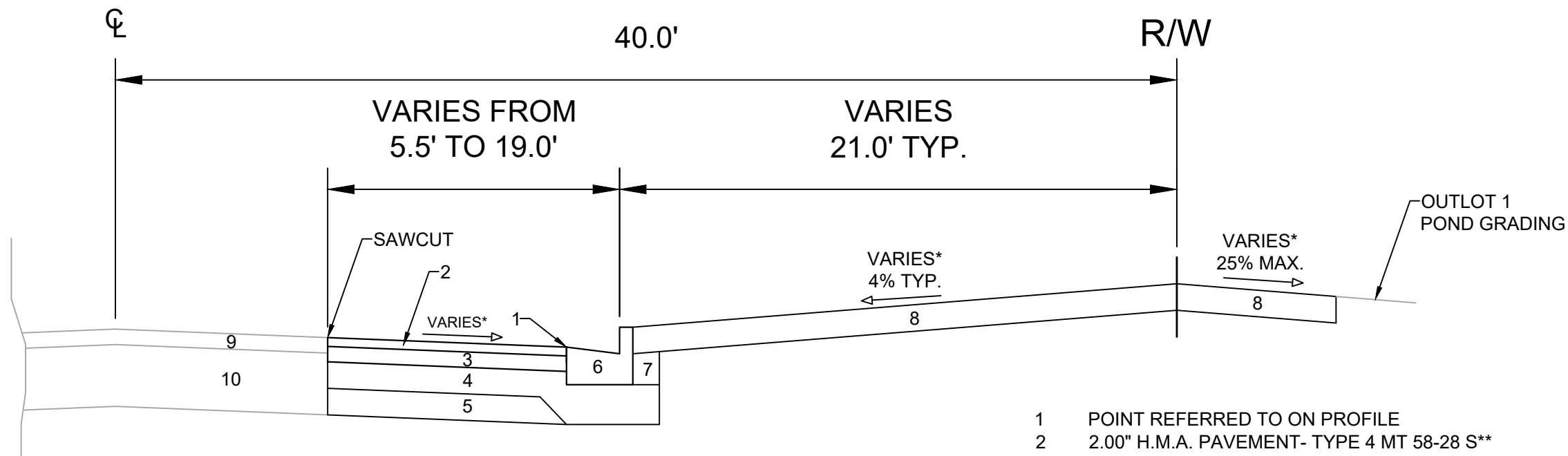
MARK	REVISION	DATE	BY
14192		5/10/2024 6:13 AM	
Designed By: ID	Scale:		D-3

14192
MADISON, WI
9183
CONTRACT NO:

TYPICAL SECTIONS
FOX KNOLL PHASE 1
M:\DESIGN\Projects\14192\CAD\Streets\14192EN-Details.dwg



14192
D-3

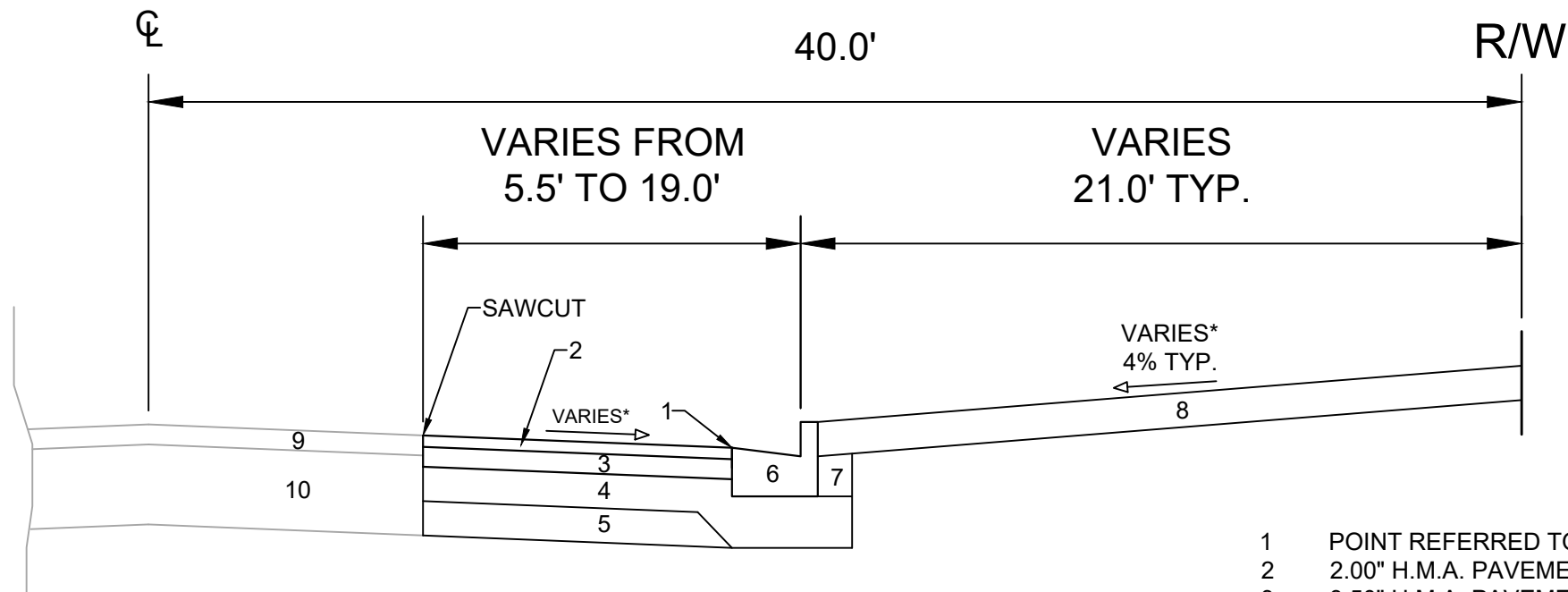


**TYPICAL SECTION
PIONEER ROAD
OUTLOT 1 TO OLD SAUK RD**

- 1 POINT REFERRED TO ON PROFILE
- 2 2.00" H.M.A. PAVEMENT- TYPE 4 MT 58-28 S**
- 3 3.50" H.M.A. PAVEMENT- TYPE 3 MT 58-28 S
- 4 6" CRUSHED AGGREGATE BASE COURSE GRADATION 2
- 5 6" CRUSHED AGGREGATE BASE COURSE GRADATION 1
- 6 CONCRETE CURB AND GUTTER TYPE 'A'.
- 7 FILL
- 8 6" TOPSOIL, SEED AND MATTING
- 9 EX. ASPHALT PAVEMENT TO REMAIN
- 10 EX. PAVEMENT BASE TO REMAIN

SPECIAL NOTES:

- * SEE P & X SHEETS FOR CROSS SLOPES
- ** SEE SHEET O-1 FOR SURFACE PAVING RESPONSIBILITY




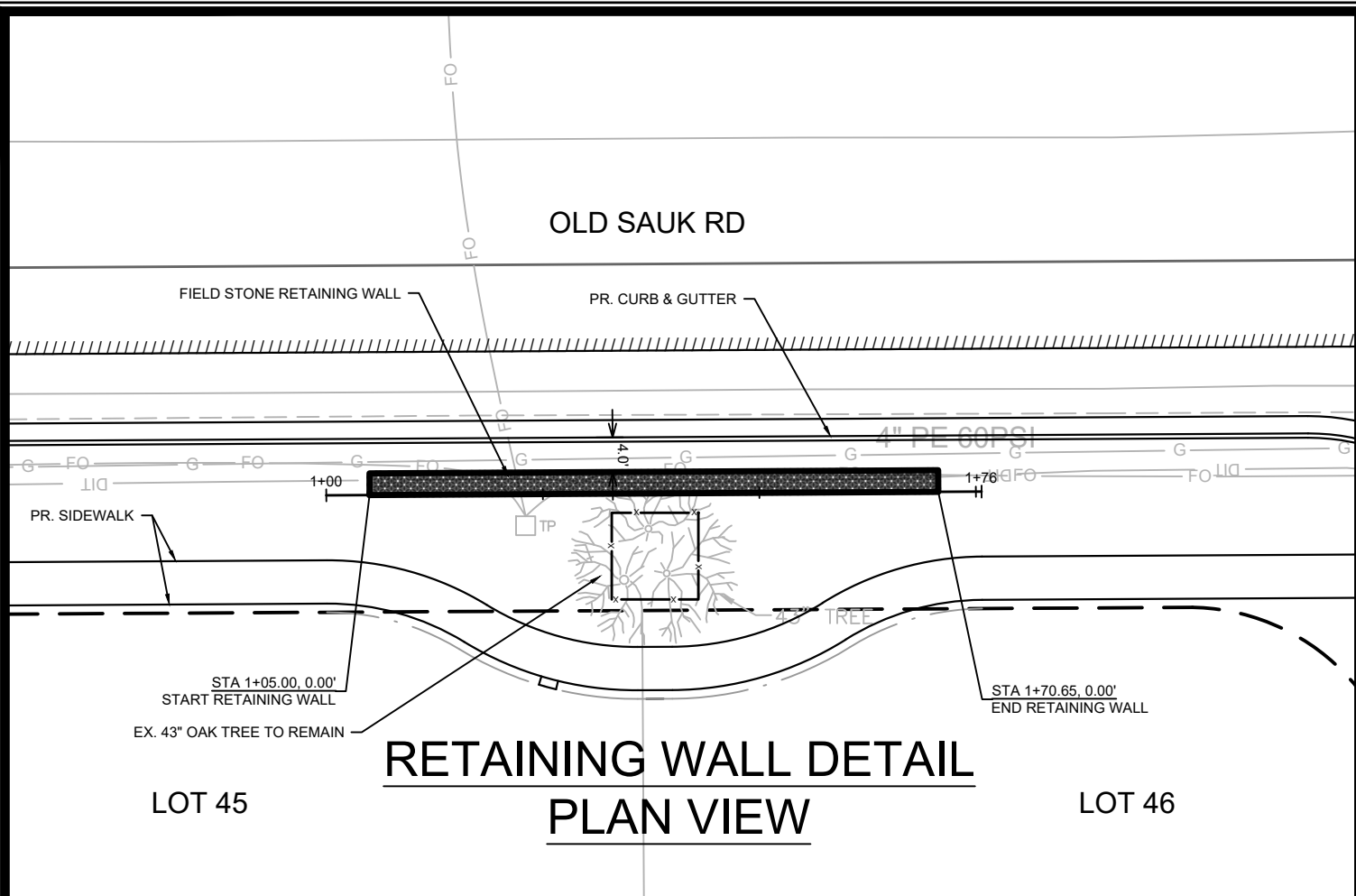
**TYPICAL SECTION
PIONEER ROAD
STA 14+00 TO OUTLOT 1**

- 1 POINT REFERRED TO ON PROFILE
- 2 2.00" H.M.A. PAVEMENT- TYPE 4 MT 58-28 S**
- 3 3.50" H.M.A. PAVEMENT- TYPE 3 MT 58-28 S
- 4 6" CRUSHED AGGREGATE BASE COURSE GRADATION 2
- 5 6" CRUSHED AGGREGATE BASE COURSE GRADATION 1
- 6 CONCRETE CURB AND GUTTER TYPE 'A'.
- 7 FILL
- 8 6" TOPSOIL, SEED AND MATTING
- 9 EX. ASPHALT PAVEMENT TO REMAIN
- 10 EX. PAVEMENT BASE TO REMAIN

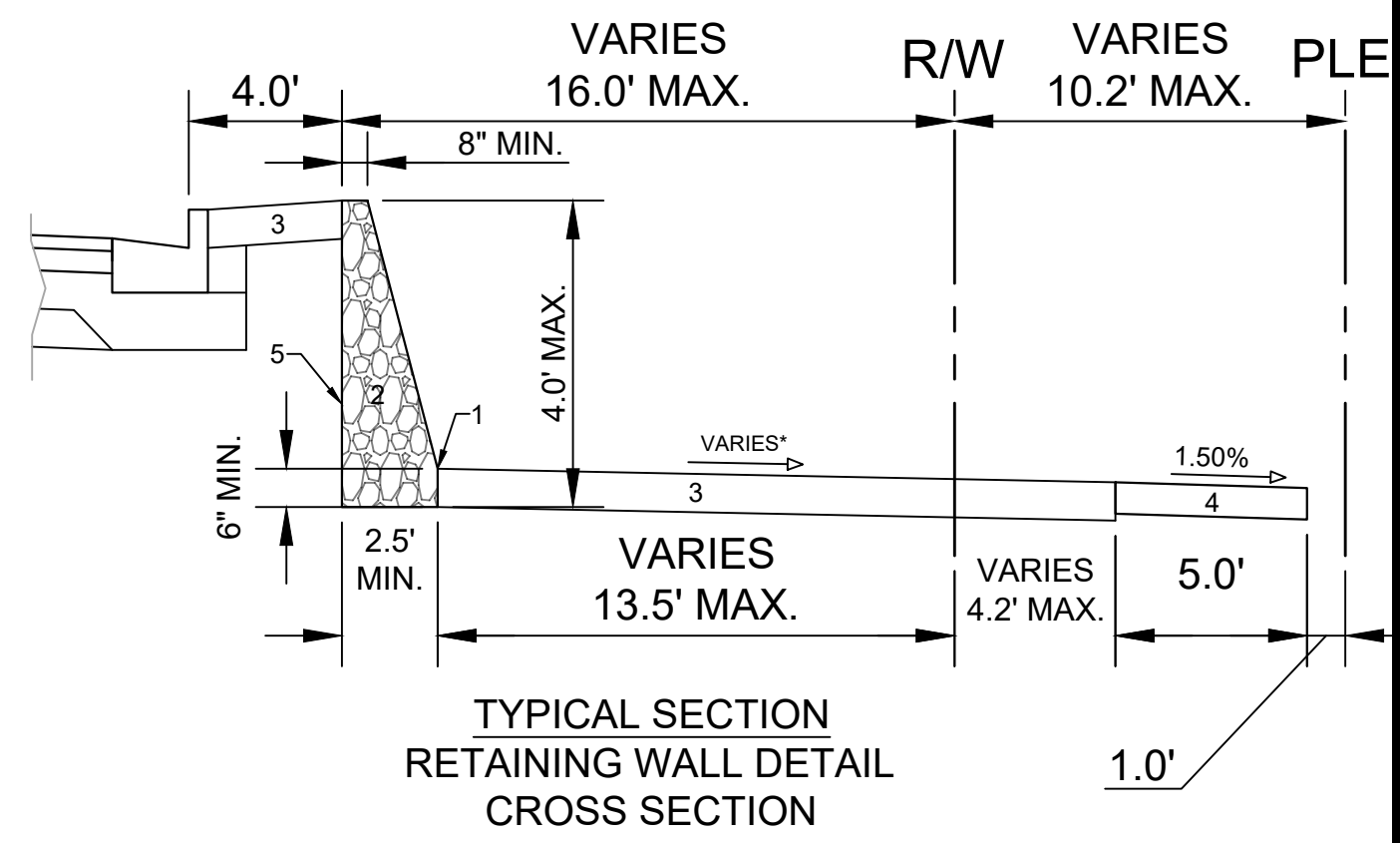
SPECIAL NOTES:

- * SEE P & X SHEETS FOR CROSS SLOPES
- ** SEE SHEET O-1 FOR SURFACE PAVING RESPONSIBILITY

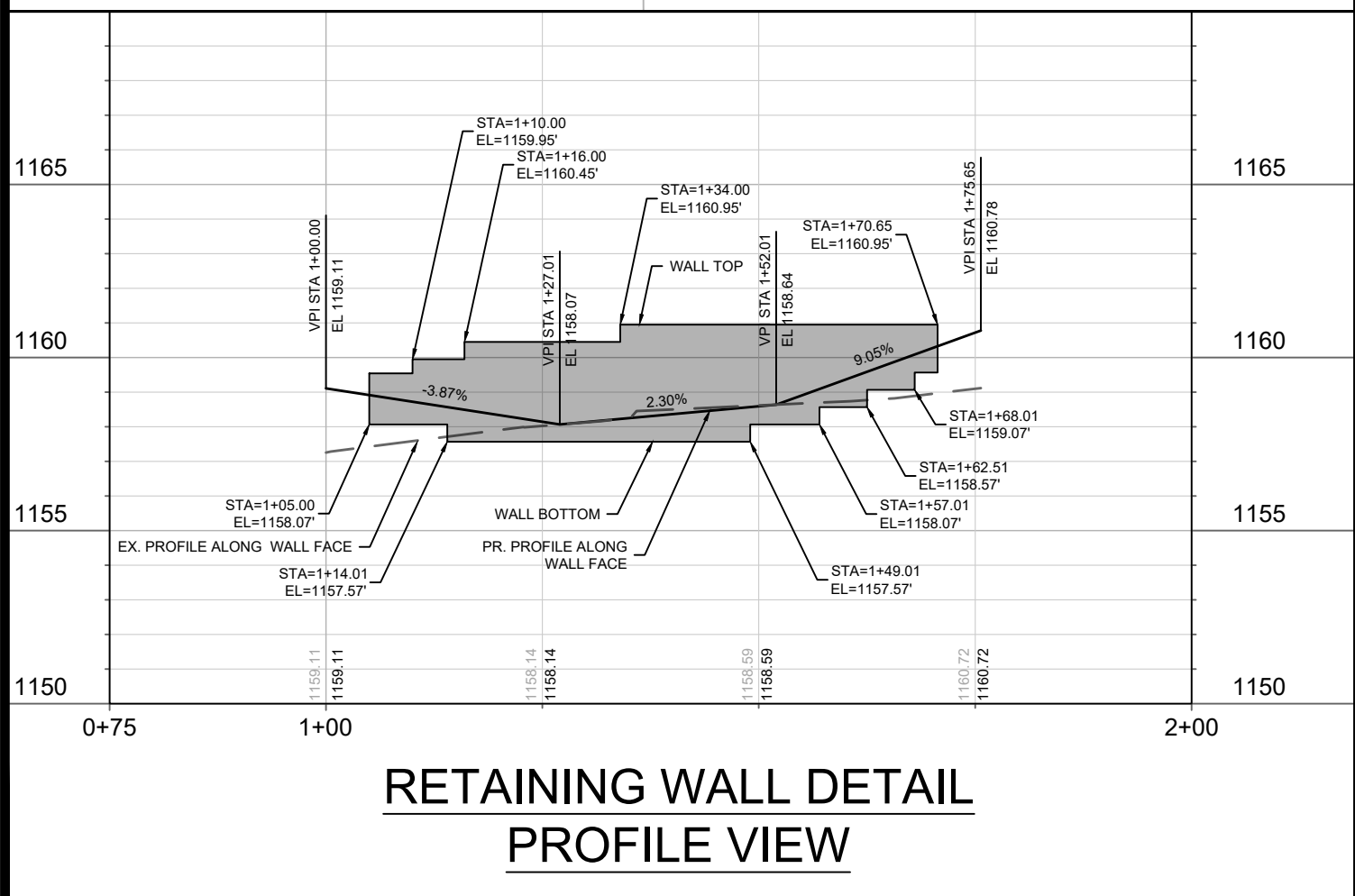
14192	MADISON, WI	9183	14192	D-4
TYPICAL SECTIONS		FOX KNOLL PHASE 1		 14192 D-4
M:\DESIGN\Projects\14192\CAD\Streets\14192EN-Details.dwg Date: 5/10/2024 6:13 AM Scale:				



**RETAINING WALL DETAIL
PLAN VIEW**



**TYPICAL SECTION
RETAINING WALL DETAIL
CROSS SECTION**



**RETAINING WALL DETAIL
PROFILE VIEW**

- 1 POINT REFERRED TO ON PROFILE
- 2 FIELD STONE RETAINING WALL, SEE NOTE 1 & 2
- 3 6" TOPSOIL, SEED, AND MAT
- 4 5" CONCRETE SIDEWALK
- 5 WOVEN FILTER FABRIC PER S.D.D. 2.06

NOTES:

1. FIELD STONE RETAINING WALL SHALL BE CONSTRUCTED PER S.D.D. 2.06 OF THE CITY OF MADISON STANDARD SPECIFICATIONS FOR PUBLIC WORKS CONSTRUCTION, LATEST EDITION. THE EXPECTATION IS THAT THE RETAINING WALL WILL BE CONSTRUCTED WITH ROUND BOULDERS. IF THE DEVELOPER PREFERS TO INSTALL A DIFFERENT TYPE OF STONE, THE PRODUCT SPECIFICATIONS SHALL BE SENT TO THE ENGINEER FOR APPROVAL VIA EMAIL AT FELMUSAGONZALEZ@CITYOFMADISON.COM A MINIMUM OF 2 WEEKS PRIOR TO INSTALLATION.
2. RETAINING WALL PLAN, PROFILE, AND DETAILS ON THESE DRAWINGS ARE APPROXIMATE TO MINIMIZE GRADING WORK ADJACENT TO THE EXISTING OAK TREE TO REMAIN. THE CONTRACTOR CAN MODIFY THE WALL HEIGHT AND DEPTH AS LONG AS THE MINIMUM AND MAXIMUM DIMENSIONS ARE PROVIDED AND GRADING WORK IS OUTSIDE THE NO CUT ROOT ZONE OF THE EXISTING OAK TREE. MODIFICATIONS TO THE HORIZONTAL ALIGNMENT SHALL REQUIRE A PLAN REVISION.

14192	MADISON, WI	9183	CONTRACT NO:
14192 D-5			

M:\DESIGN\Projects\14192\CAD\Streets\14192EN-Details.dwg

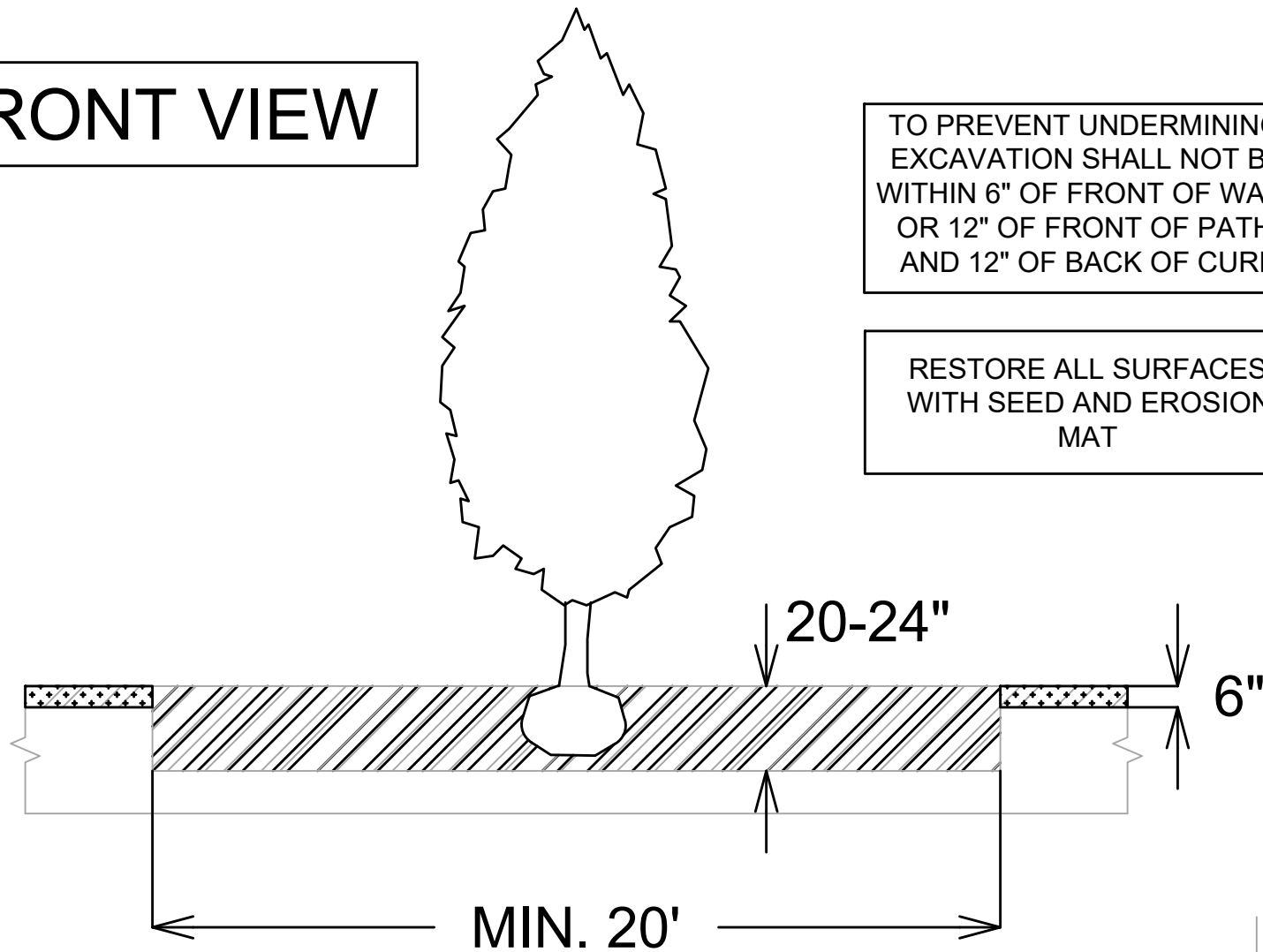
FOX KNOLL PHASE 1

14192
D-5

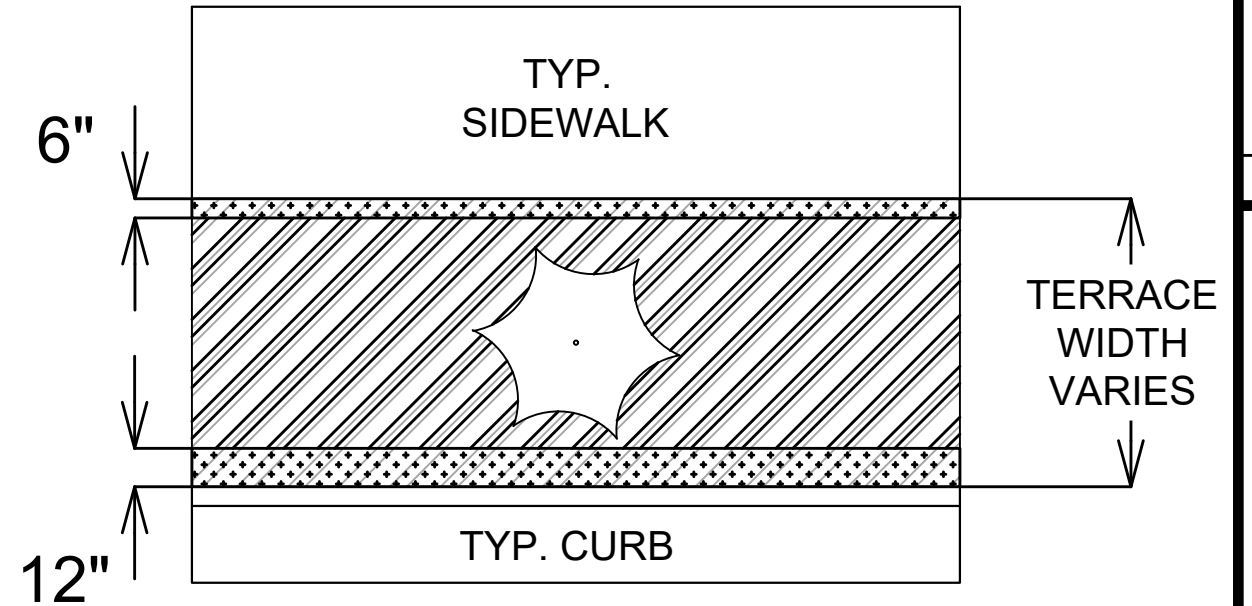
TERRACE EXCAVATION FOR TREE PLANTING:

THIS INCLUDES ALL WORK NECESSARY TO EXCAVATE AREAS WITHIN GRASS TERRACES TO AN APPROPRIATE DEPTH SUITABLE FOR NEW TREE PLANTINGS. ALL WORK SHALL BE IN ACCORDANCE WITH ARTICLE 201 OF THE STANDARD SPECIFICATIONS. THE PROPOSED LOCATIONS FOR TREE PLANTINGS ARE IDENTIFIED ON THE LANDSCAPING PLAN INCLUDED WITHIN THIS PLAN SET. PRIOR TO THE CONTRACTOR STARTING THE EXCAVATION WORK, THE ENGINEER AND FORESTRY REPRESENTATIVE SHALL REVIEW THE PLAN LOCATIONS ON-SITE AND CONFIRM THAT NO CONFLICTS ARE ANTICIPATED. ONCE THE LOCATIONS MARKED, THE CONTRACTOR SHALL EXCAVATE THE TERRACE AREA TO A SUITABLE DEPTH FOR NEW TREE PLANTINGS, APPROXIMATELY TWENTY (20) INCHES TO TWENTY-FOUR (24) INCHES. THE TERRACE SHALL BE EXCAVATED TO A MINIMUM LENGTH OF TWENTY (20) FEET, BUT THAT MAY BE REDUCED BY THE CONSTRUCTION ENGINEER TO FIT SITE CONSTRAINTS AS NECESSARY. THE WIDTH OF THE TERRACE SHALL ALSO BE EXCAVATED TO AS CLOSE TO THE SIDEWALK/PATH AND CURB AS IS REASONABLE. WHILE PERFORMING THE EXCAVATION, THE CONTRACTOR SHALL TAKE CARE TO NOT UNDERMINE OR DAMAGE THE ADJACENT CURB OR SIDEWALK. IF DAMAGED DURING THE EXCAVATION PROCESS, THE DEVELOPER SHALL REPLACE CURB OR SIDEWALK/PATH AT THEIR COST. ONCE THE AREA IS EXCAVATED, THE CONTRACTOR SHALL BACKFILL THE EXCAVATED AREA WITH REGULAR TOPSOIL, AND THE SURFACE SHALL BE RESTORED WITH SEED AND EROSION MAT.



FRONT VIEW



TOP VIEW

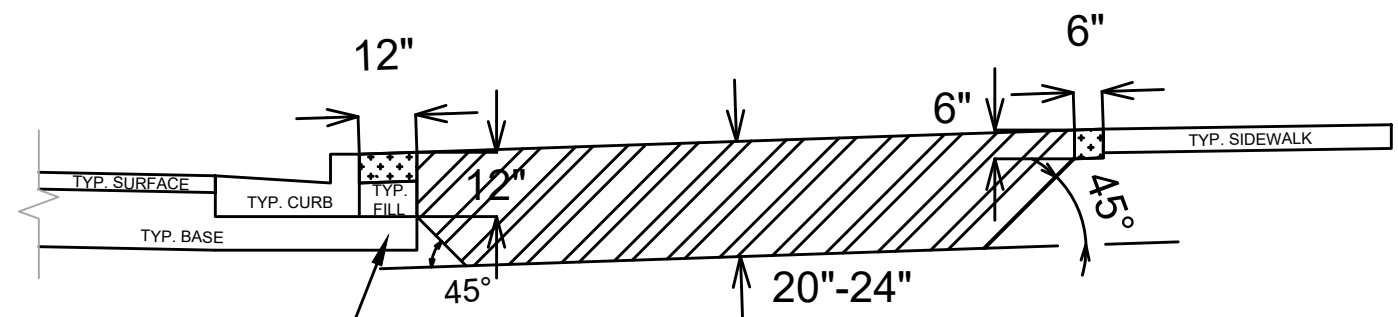


LEGEND

-  AREA TO BE EXCAVATED 20-24" DEEP AND BACKFILLED WITH TOPSOIL
-  AREA TO BE 6" TOPSOIL

12" BASE EXTENSION BEHIND CURB

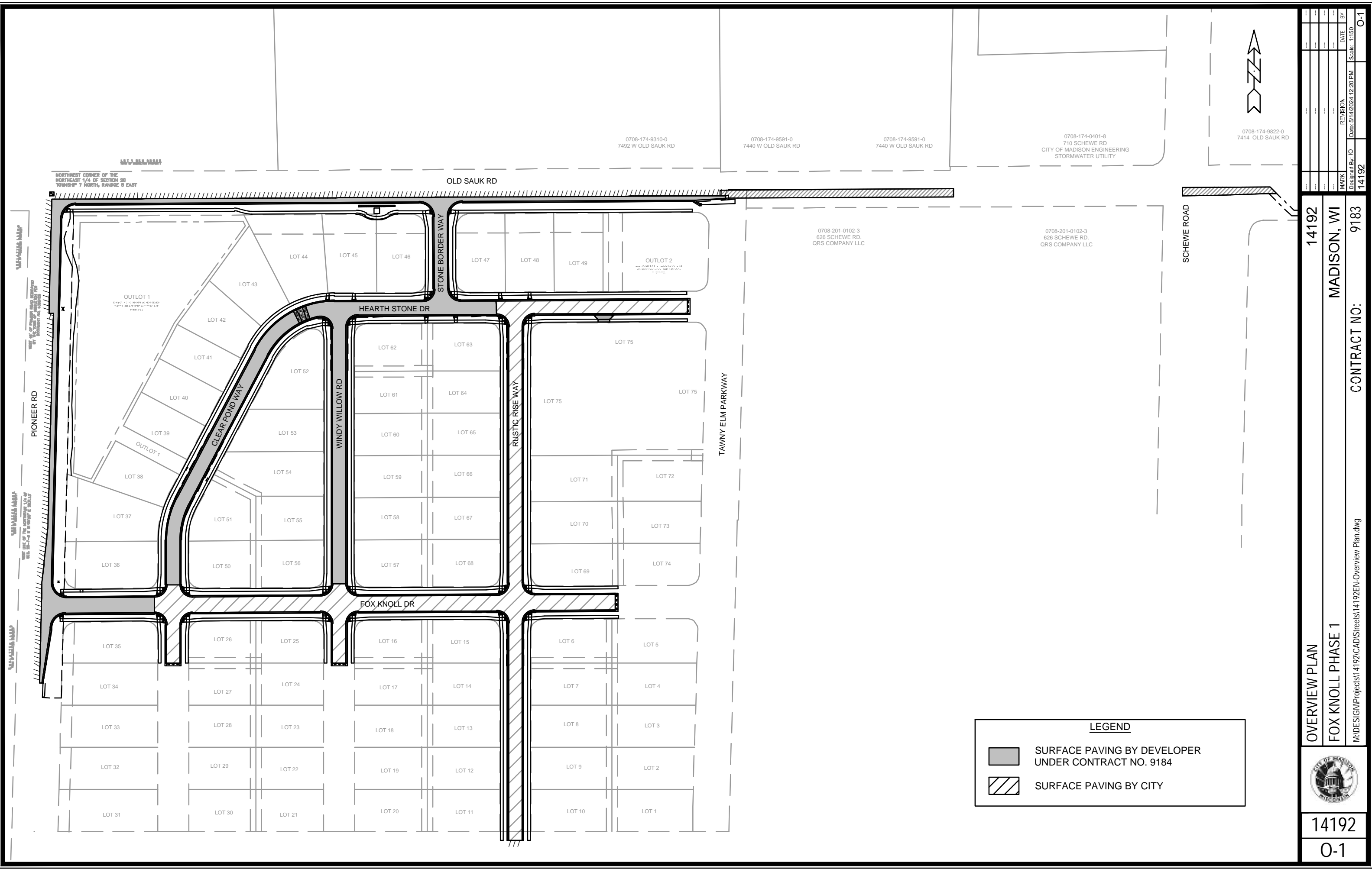
SECTION VIEW





SPECIAL NOTES:

REFER TO S.D.D. 2.01 FOR STANDARD PLANTING TECHNIQUE FOR TREES IN TURF AREAS.

14192	MADISON, WI	9183	14192	D-6
TERRACE EXCAVATION & BACKFILL DETAIL		CONTRACT NO.:		Scale:
FOX KNOLL PHASE 1		M:\DESIGN\Projects\14192\CAD\Streets\14192EN-Details.dwg		DATE
CITY OF MADISON WISCONSIN				BY
				REVISION
				Date: 5/10/2024 6:13 AM
				Designed By: ID



LEGEND

	SURFACE PAVING BY DEVELOPER UNDER CONTRACT NO. 9184
	SURFACE PAVING BY CITY

MARK	DESIGNED BY	DATE	BY
14192	O-1		
REVISION		DATE	BY

14192
MADISON, WI
9183
CONTRACT NO.:

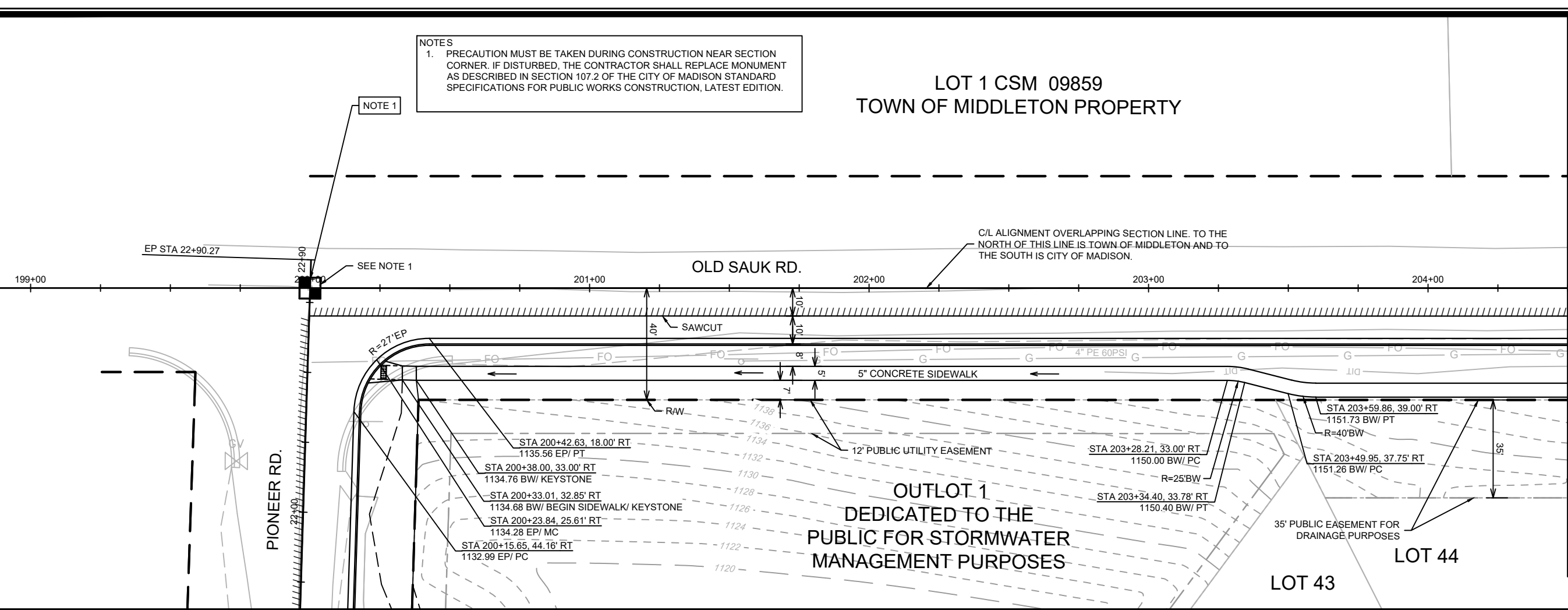
OVERVIEW PLAN
FOX KNOLL PHASE 1
M:\DESIGN\Projects\14192\CAD\Streets\14192EN-Overview Plan.dwg



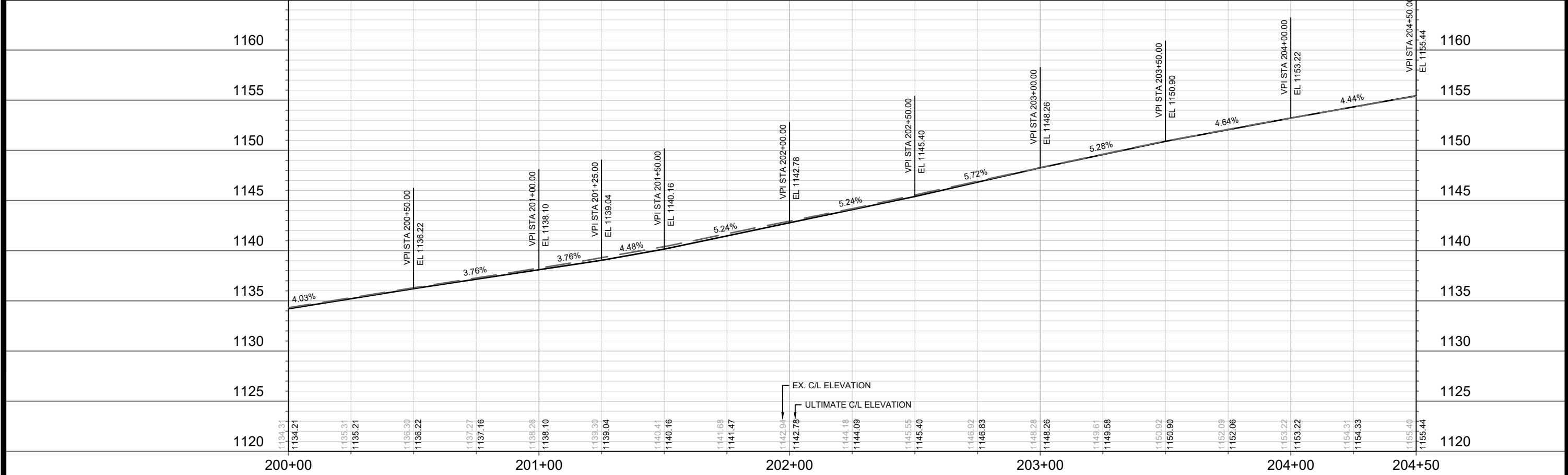
14192
O-1

NOTES
 1. PRECAUTION MUST BE TAKEN DURING CONSTRUCTION NEAR SECTION CORNER. IF DISTURBED, THE CONTRACTOR SHALL REPLACE MONUMENT AS DESCRIBED IN SECTION 107.2 OF THE CITY OF MADISON STANDARD SPECIFICATIONS FOR PUBLIC WORKS CONSTRUCTION, LATEST EDITION.

LOT 1 CSM 09859
 TOWN OF MIDDLETON PROPERTY



MATCH LINE 204+50.00



MARK	REVISION	DATE	BY
14192	5/17/2024	11:13 AM	P-1

14192
 MADISON, WI
 CONTRACT NO: 9183

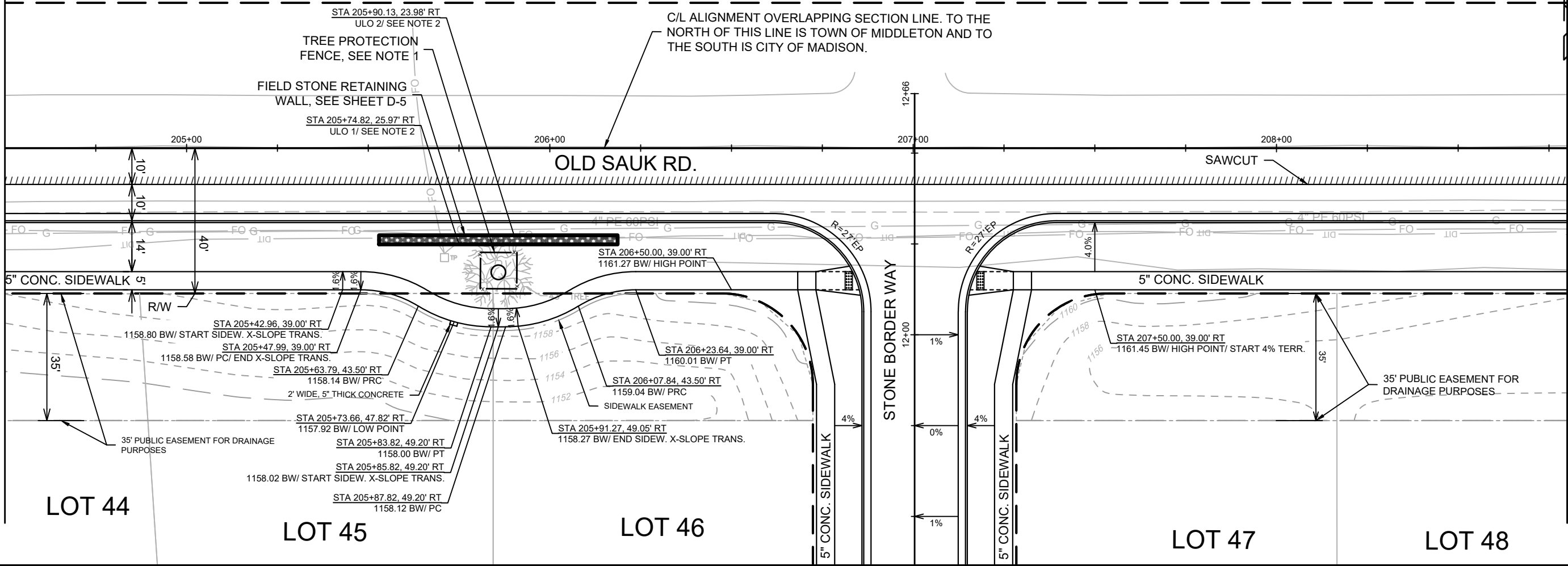
PLAN & PROFILE - OLD SAUK ROAD
 FOX KNOLL PHASE 1
 M:\DESIGN\Projects\14192\CAD\Streets\14192EN-PnP.dwg



LOT 2 CSM 09859
TOWN OF MIDDLETON PROPERTY

MATCH LINE 204+50.00

MATCH LINE 208+80.00



C/L ALIGNMENT OVERLAPPING SECTION LINE. TO THE NORTH OF THIS LINE IS TOWN OF MIDDLETON AND TO THE SOUTH IS CITY OF MADISON.

TREE PROTECTION FENCE, SEE NOTE 1
FIELD STONE RETAINING WALL, SEE SHEET D-5

SAWCUT

STONE BORDER WAY

35' PUBLIC EASEMENT FOR DRAINAGE PURPOSES

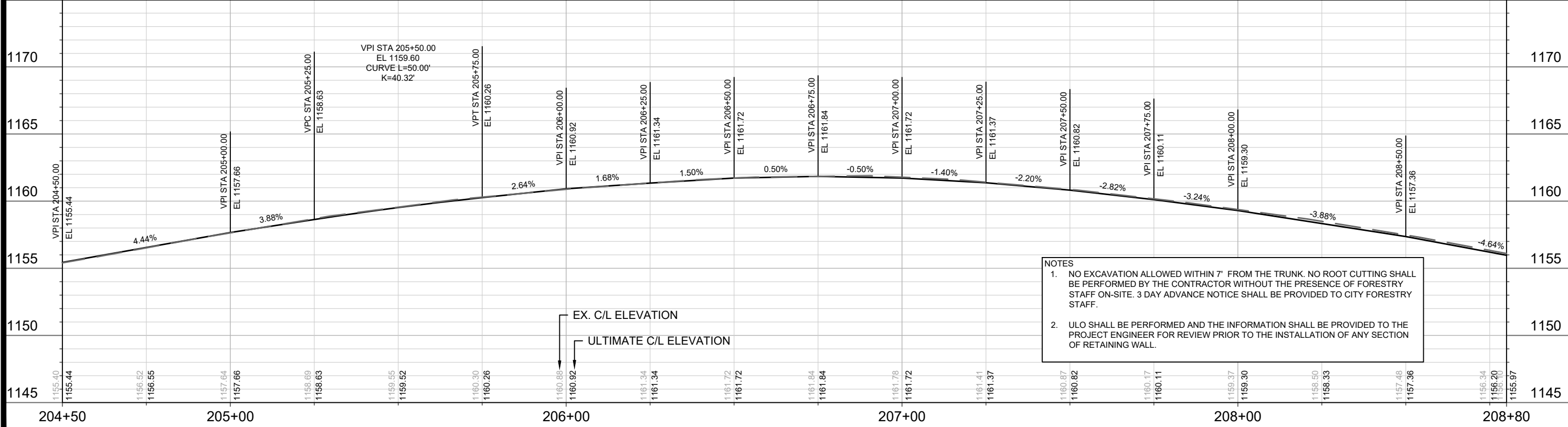
LOT 44

LOT 45

LOT 46

LOT 47

LOT 48



NOTES
 1. NO EXCAVATION ALLOWED WITHIN 7' FROM THE TRUNK. NO ROOT CUTTING SHALL BE PERFORMED BY THE CONTRACTOR WITHOUT THE PRESENCE OF FORESTRY STAFF ON-SITE. 3 DAY ADVANCE NOTICE SHALL BE PROVIDED TO CITY FORESTRY STAFF.
 2. ULO SHALL BE PERFORMED AND THE INFORMATION SHALL BE PROVIDED TO THE PROJECT ENGINEER FOR REVIEW PRIOR TO THE INSTALLATION OF ANY SECTION OF RETAINING WALL.

14192	MADISON, WI	9183
CONTRACT NO:		
PLAN & PROFILE - OLD SAUK ROAD		
FOX KNOLL PHASE 1		
M:\DESIGN\Projects\14192\CAD\Streets\14192EN-PnP.dwg		
14192	P-2	

MATCH LINE 208+80.00

MATCH LINE 214+55.00

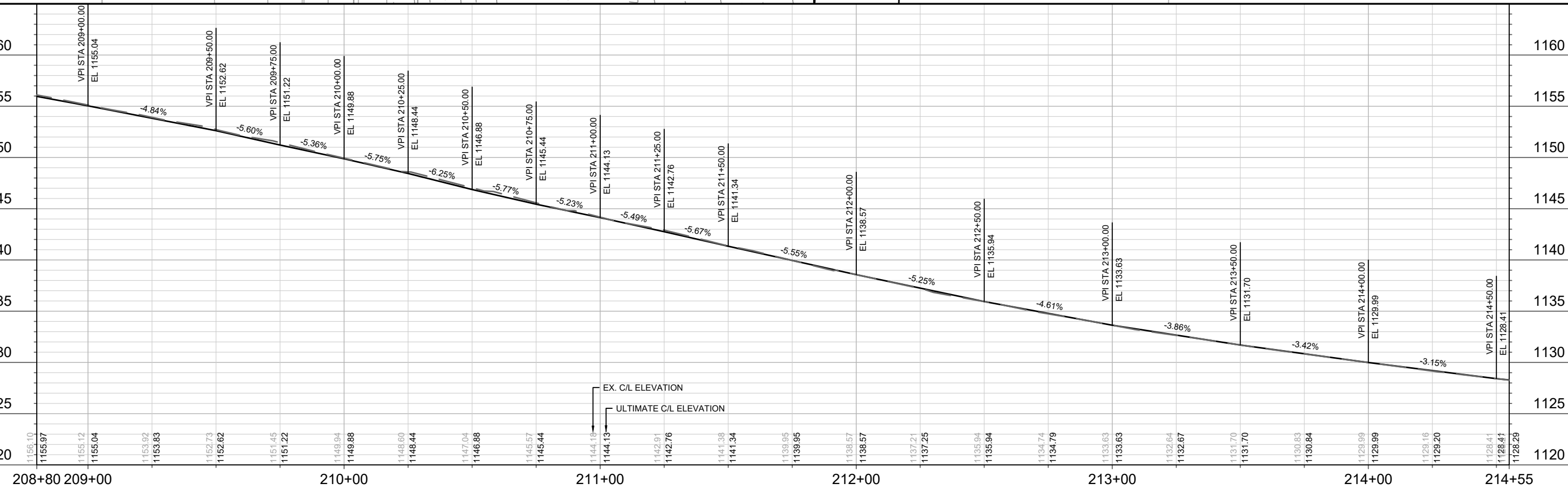
7492 OLD SAUK RD

7440 OLD SAUK RD

OLD SAUK RD.

TAWNY ELM PARKWAY

626 SCHEWE RD



- NOTES**
1. THE DEVELOPER SHALL COORDINATE ALL REMOVALS AND RELOCATIONS WITH THE OWNER AT LEAST 2 WEEKS PRIOR TO CONSTRUCTION.
 2. MILL & OVERLAY AREA IS APPROXIMATE AND CAN BE MODIFIED IN THE FIELD AS REQUIRED BY THE CITY CONSTRUCTION ENGINEER. THE NEW ASPHALT SURFACE MIX SHALL BE 4 MT 58-28 S.

- 2.25" MILL & OVERLAY WITHIN HATCHED AREA, SEE NOTE 2
- STA 212+31.52, 24.32' RT 1135.06 FL/MATCH EX. DITCH
- STA 212+19.62, 14.26' RT SAWCUT CORNER
- 3' WIDE GRAVEL SHOULDER, 5.5" GRADATION 3
- PROPOSED DITCH FLOWLINE RESTORED DISTURBED AREA OUTSIDE PAVEMENT WITH 6" TOPSOIL, SEED, AND MAT
- STA 211+70.79, 26.11' RT 1138.28 FL/ BEGIN DITCH

OUTLOT 2
DEDICATED TO THE PUBLIC FOR STORM WATER MANAGEMENT AND DRAINAGE PURPOSES

HYDRANT TO BE RELOCATED, SEE W-SHEETS

RELOCATE EX. SIGN SEE NOTE 1

REMOVE EX. DRIVEWAY & CULVERT

5" CONC SIDEWALK

SAWCUT

STA 212+19.62, 10.00' RT SAWCUT CORNER

STA 211+54.77, 17.98' RT 1140.72 EP/END CURB TO DITCH TRANSITION

STA 211+54.77, 38.98' RT 1141.71 BW/END SIDEWALK

CURB TO DITCH TRANSITION CONCRETE FLUME PER S.D.D. 5.4.10

DATE	BY
REVISION	
MARK	
Designed By: ID	14192
Date: 5/17/2024 11:13 AM	
Scale: 1" = 40'	
P-3	

14192
MADISON, WI
CONTRACT NO: 9183

PLAN & PROFILE - OLD SAUK ROAD
FOX KNOLL PHASE 1
M:\DESIGN\Projects\14192\CAD\Streets\14192EN-PnP.dwg



14192
P-3

7440 W OLD SAUK RD


710 SCHEWE RD
CITY OF MADISON ENGINEERING
STORMWATER UTILITY

MATCH LINE 214+55.00

MATCH LINE 220+30.00

W. OLD SAUK RD.

SCHEWE RD.



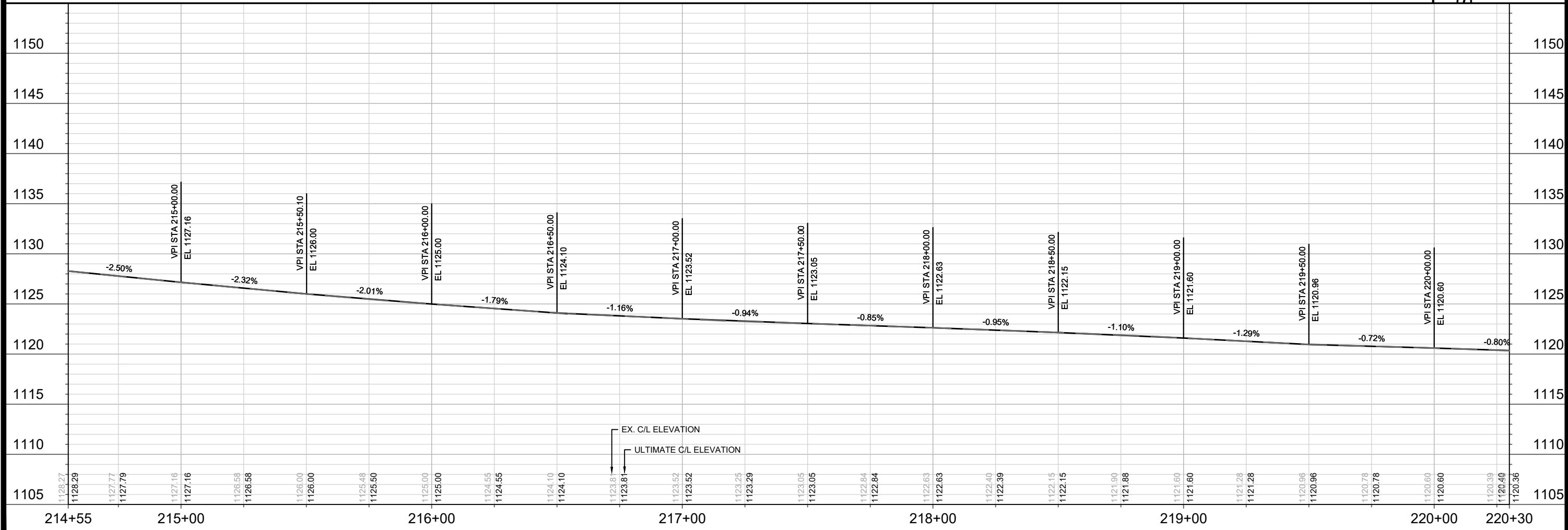
2.25" MILL & OVERLAY WITHIN HATCHED AREA, SEE NOTE 1

R/W

NOTES

1. MILL & OVERLAY AREA IS APPROXIMATE AND CAN BE MODIFIED IN THE FIELD AS REQUIRED BY THE CITY CONSTRUCTION ENGINEER. THE NEW ASPHALT SURFACE MIX SHALL BE 4 MT 58-28 S.

0708-201-0102-3
626 SCHEWE RD.
QRS COMPANY LLC



14192	MADISON, WI	9183
CONTRACT NO:		
PLAN & PROFILE - OLD SAUK ROAD		
FOX KNOLL PHASE 1		
M:\DESIGN\Projects\14192\CAD\Streets\14192EN-PnP.dwg		
14192	P-4	

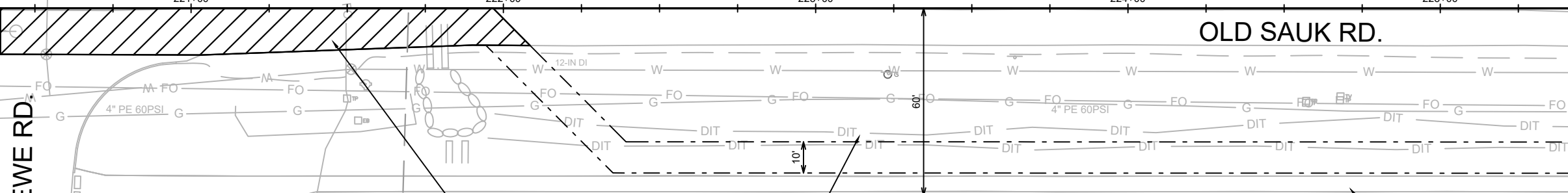
0708-174-9822-0
7414 OLD SAUK RD

0708-174-9842-0
7410 OLD SAUK RD

0708-163-9211-0
7390 OLD SAUK
RD

MATCH LINE 220+30.00

MATCH LINE 225+50.00



NOTES

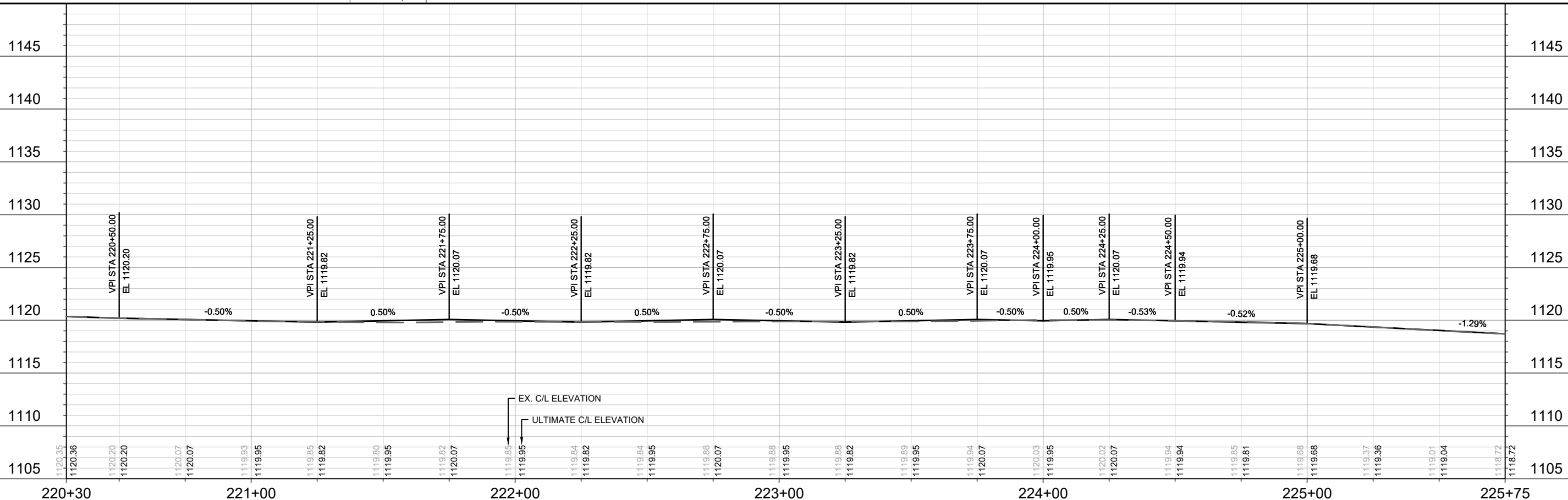
1. MILL & OVERLAY AREA IS APPROXIMATE AND CAN BE MODIFIED IN THE FIELD AS REQUIRED BY THE CITY CONSTRUCTION ENGINEER. THE NEW ASPHALT SURFACE MIX SHALL BE 4 MT 58-28 S.

RESTORE EXISTING DITCH & TERRACE TO MATCH CHAPEL VIEW PH2 (PROJECT NO. 11966)

2.25" MILL & OVERLAY WITHIN HATCHED AREA, SEE NOTE 1

0708-212-0101-2
645 SCHEWE RD.
MIDDLETON COMMUNITY CHURCH

EXISTING SIDEWALK TO REMAIN



MARK	REVISION	DATE	BY
14192	5/14/2024	11:13 AM	P-5

14192
MADISON, WI
CONTRACT NO: 9183

PLAN & PROFILE - OLD SAUK ROAD
FOX KNOLL PHASE 1
M:\DESIGN\Projects\14192\CAD\Streets\14192EN-PrP.dwg

14192
P-5

LOT 62

LOT 46

LOT 63

LOT 47

HEARTHSTONE DRIVE

STONE BORDER WAY

OLD SAUK RD.

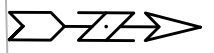
35' WIDE PUBLIC EASEMENT FOR DRAINAGE

35' WIDE PUBLIC EASEMENT FOR DRAINAGE

5" CONCRETE SIDEWALK

5" CONCRETE SIDEWALK

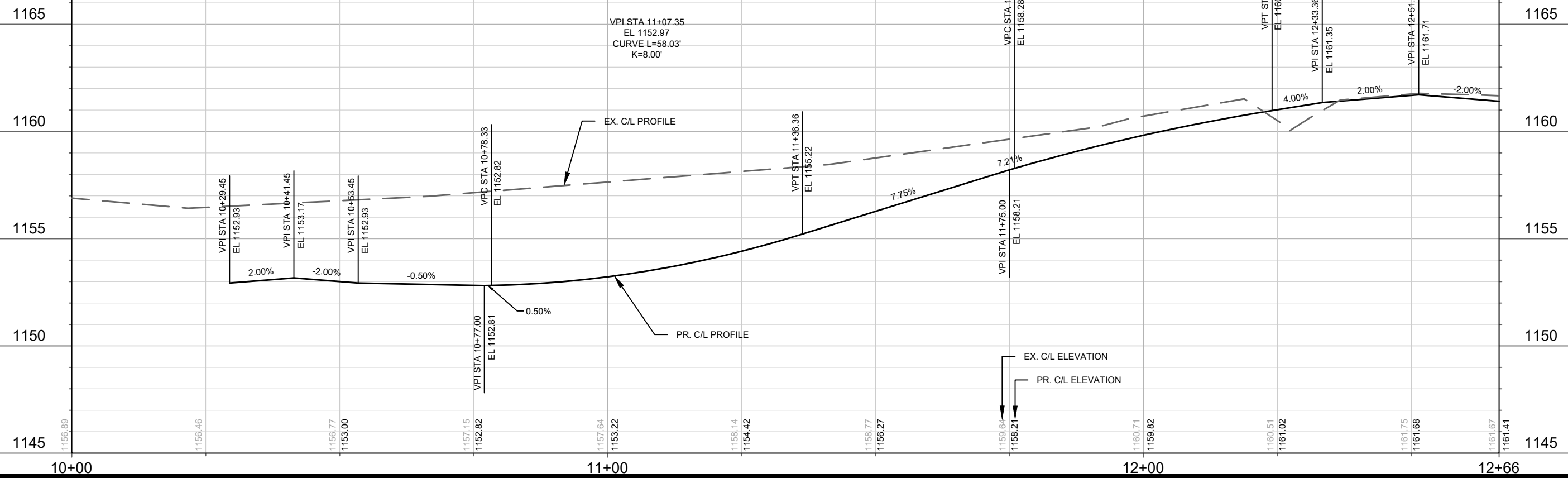
SAWGUT



10+00 11+00 11+25.00 12+00 12+66

43+00

207+00



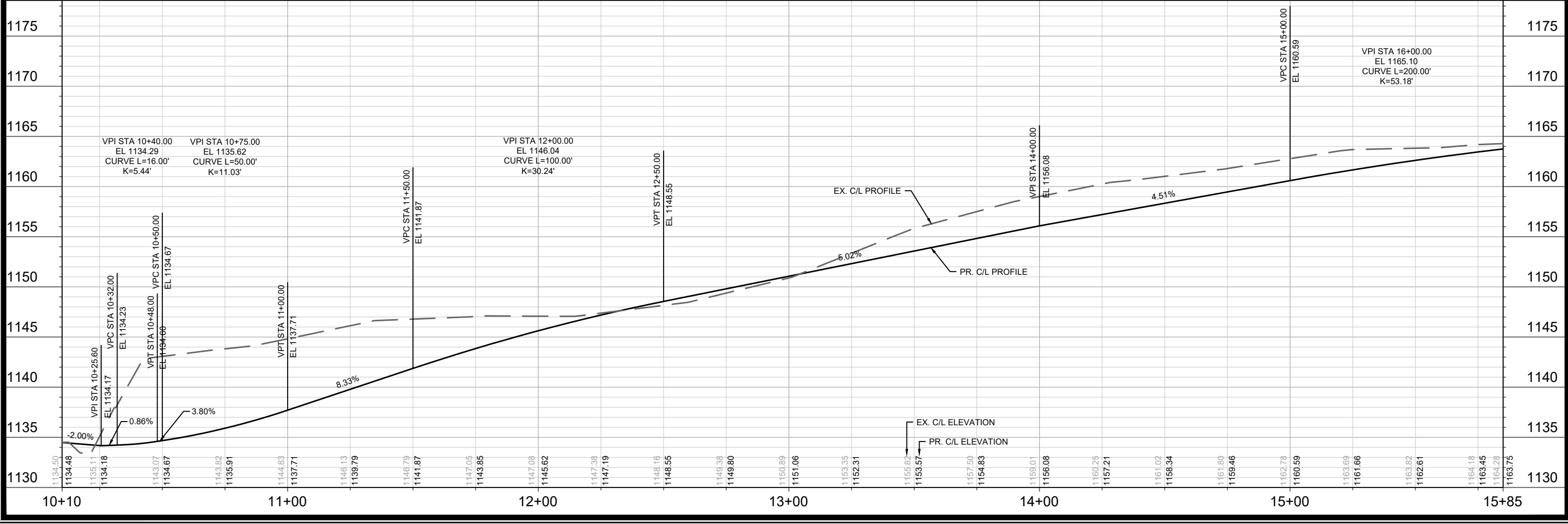
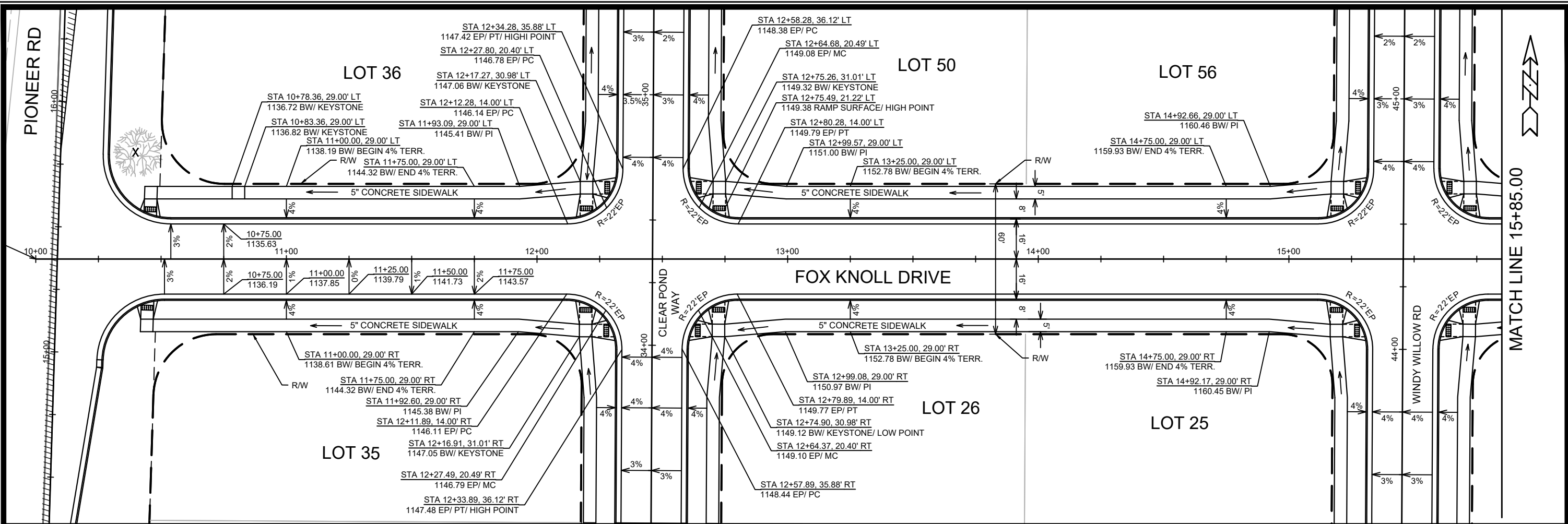
DATE	BY
REVISION	
MARK	
DESIGNED BY: ID	14192
DATE	5/17/2024 11:14 AM
SCALE	1:20
PAGE	P-6

14192
MADISON, WI
CONTRACT NO: 9183

PLAN & PROFILE - STONE BORDER WAY
FOX KNOLL PHASE 1
M:\DESIGN\Projects\14192\CAD\Streets\14192EN-PnP.dwg



14192
P-6



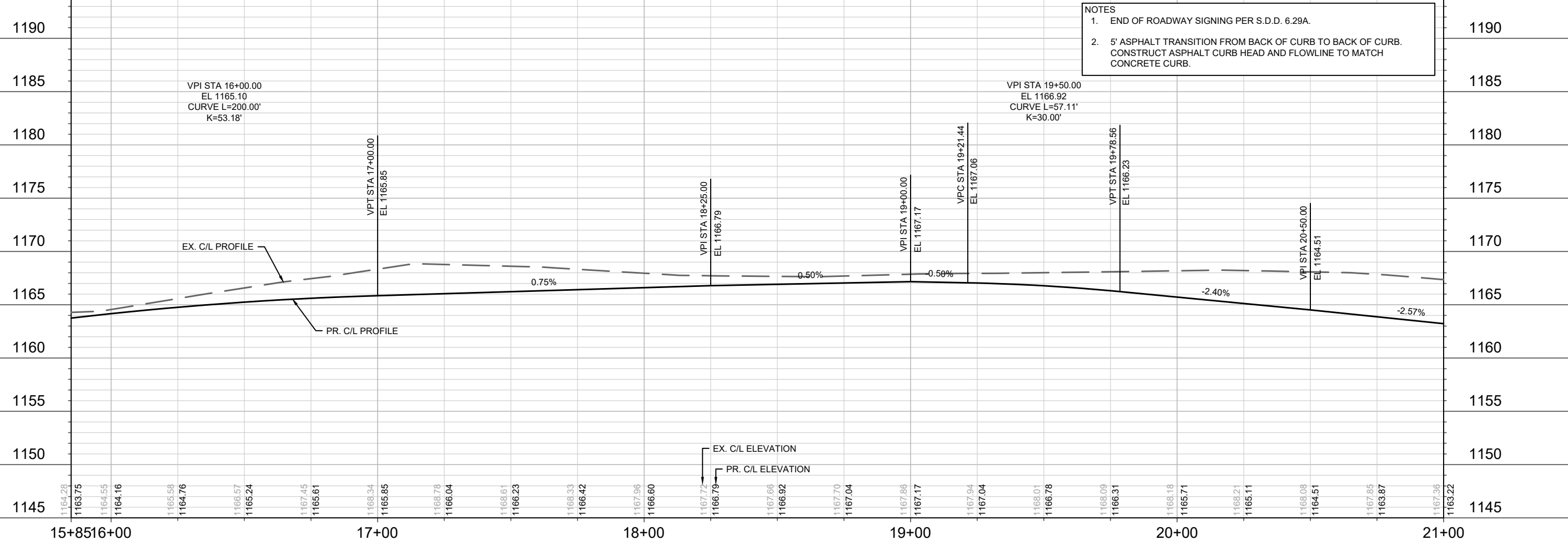
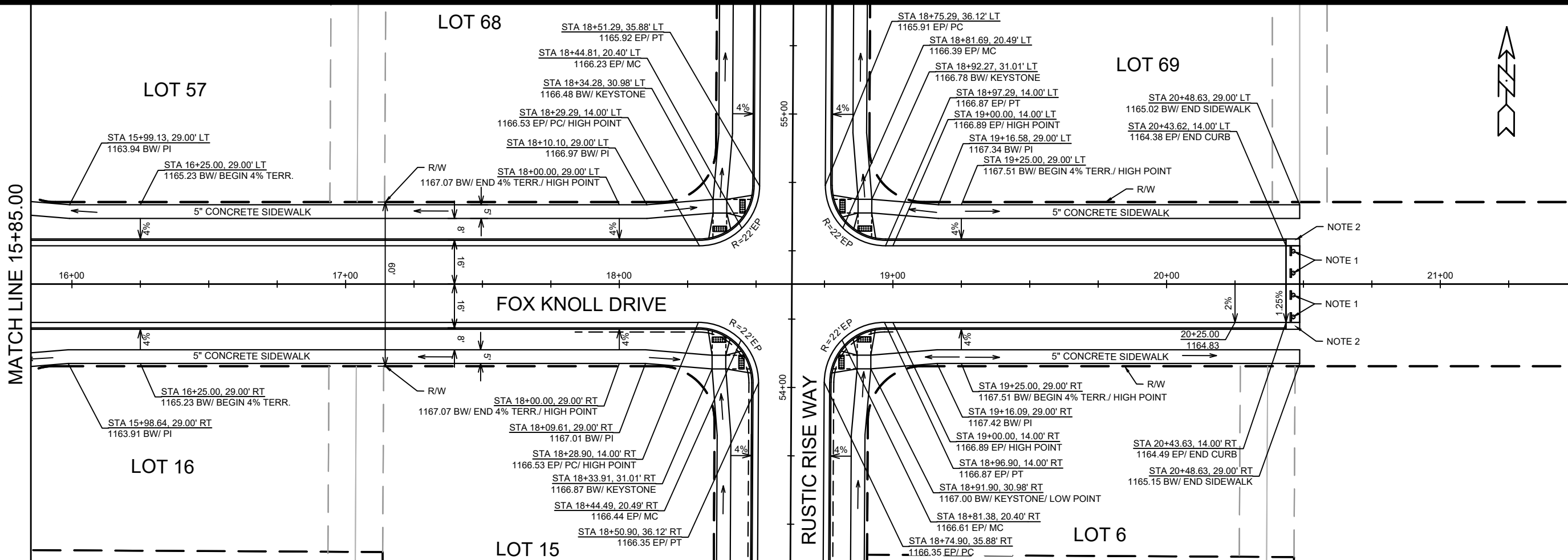
DATE	BY
REVISION	
MARK	
Designed By: ID	Scale: 1" = 40'
14192	P-7

14192
MADISON, WI
CONTRACT NO: 9183

PLAN & PROFILE - FOX KNOLL DRIVE
FOX KNOLL PHASE 1
M:\DESIGN\Projects\14192\CAD\Streets\14192EN-PrP.dwg



14192
P-7

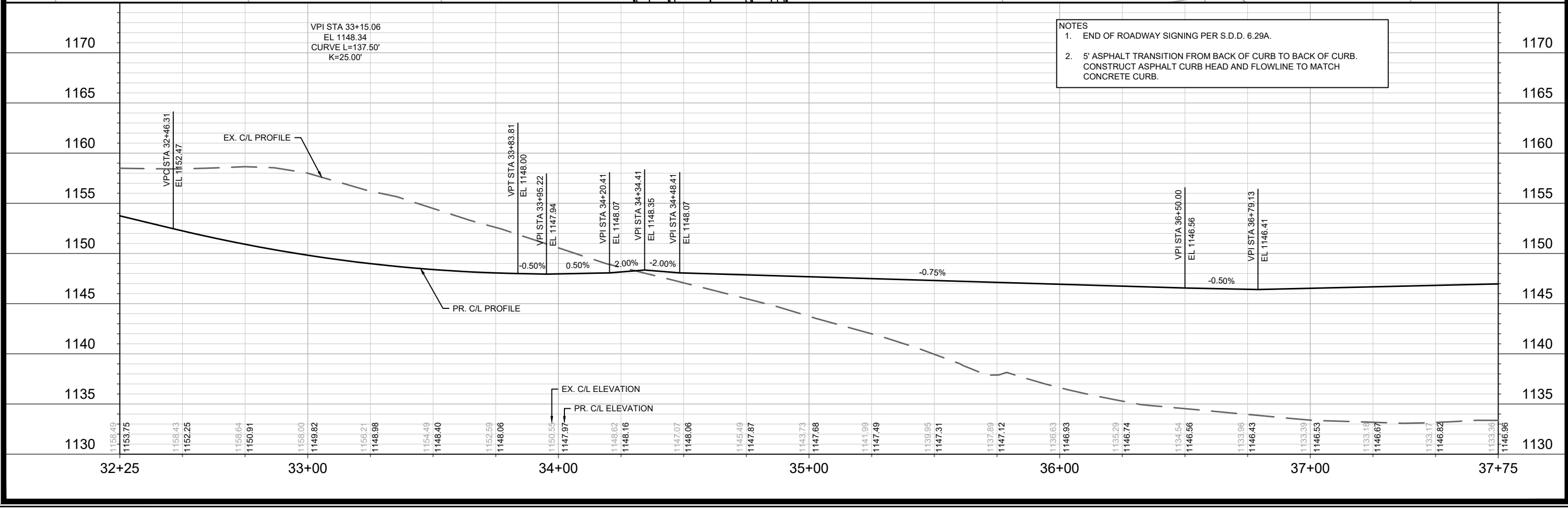
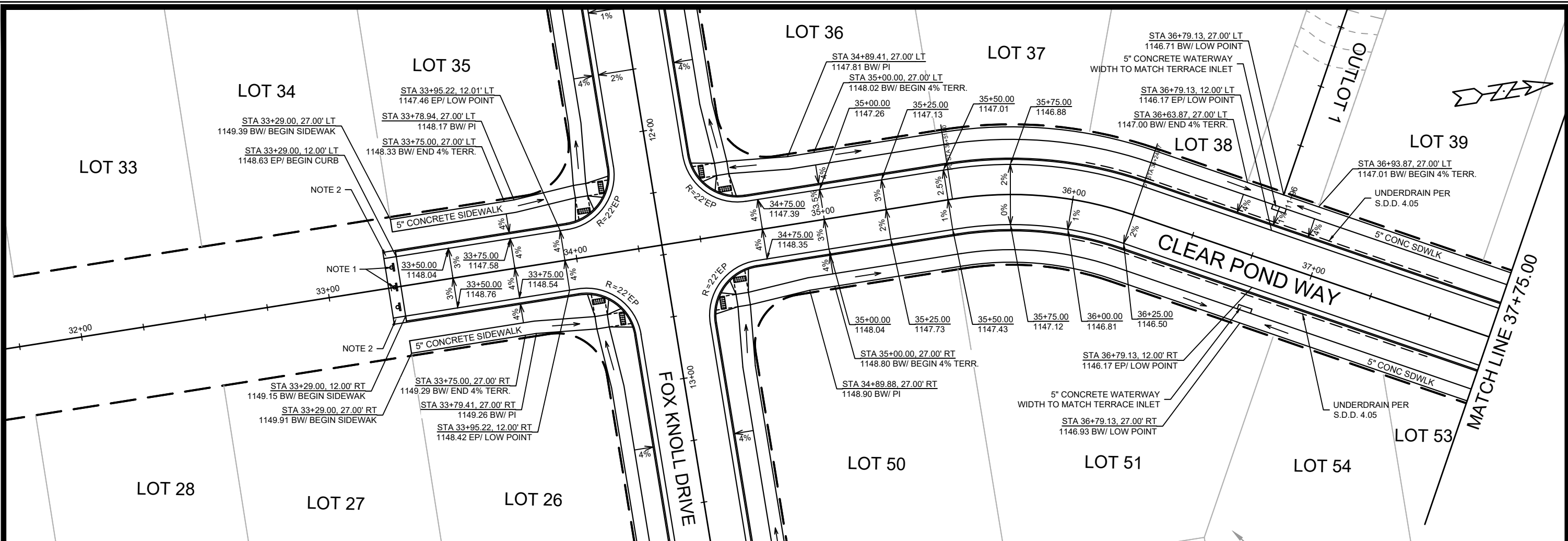


DATE	BY
REVISION	
MARK	
DESIGNED BY: ID	14192
DATE: 5/17/2024 11:14 AM	
SCALE: 1" = 40'	
	P-8

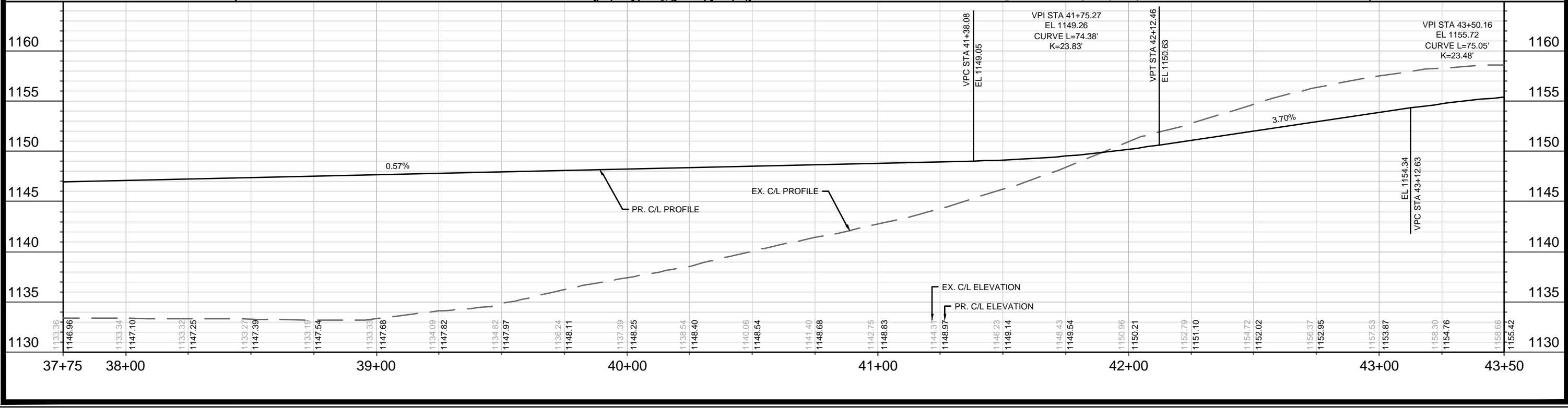
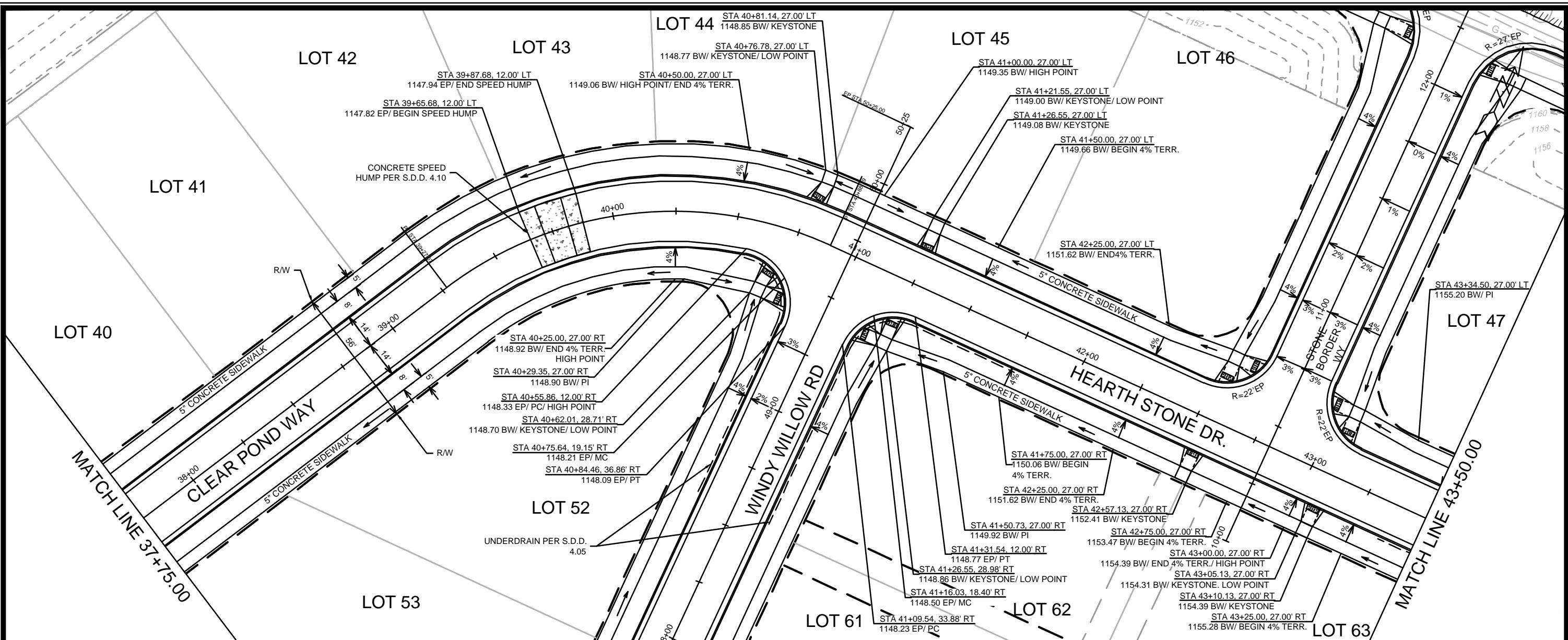
14192
MADISON, WI
CONTRACT NO: 9183

PLAN & PROFILE - FOX KNOLL DRIVE
FOX KNOLL PHASE 1
M:\DESIGN\Projects\14192\CAD\Streets\14192EN-PnP.dwg

14192
P-8

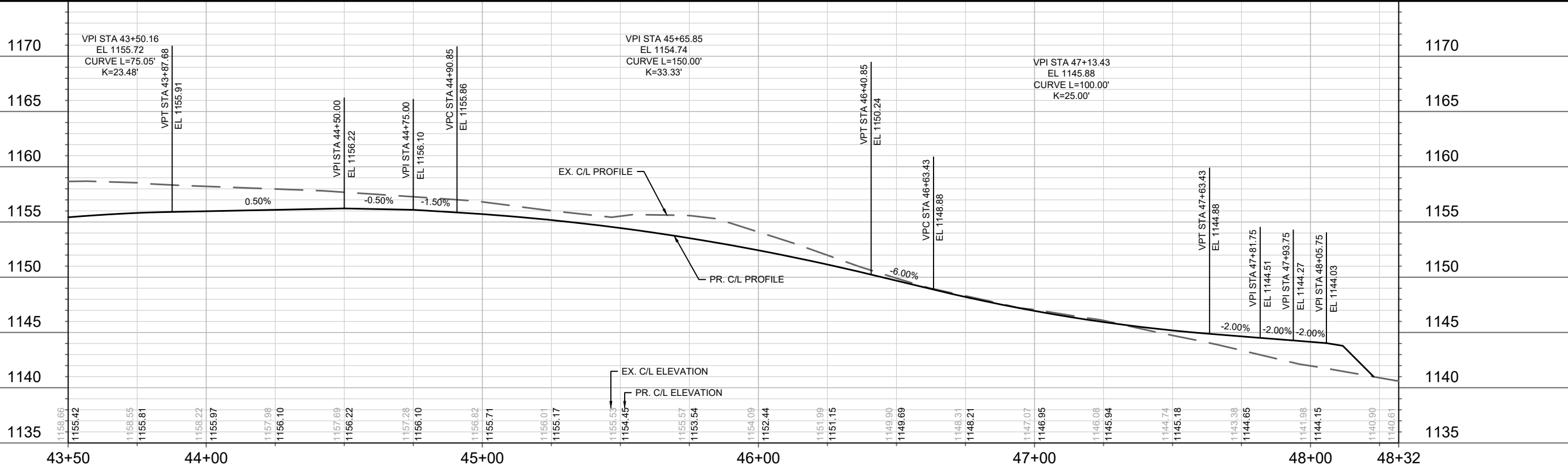
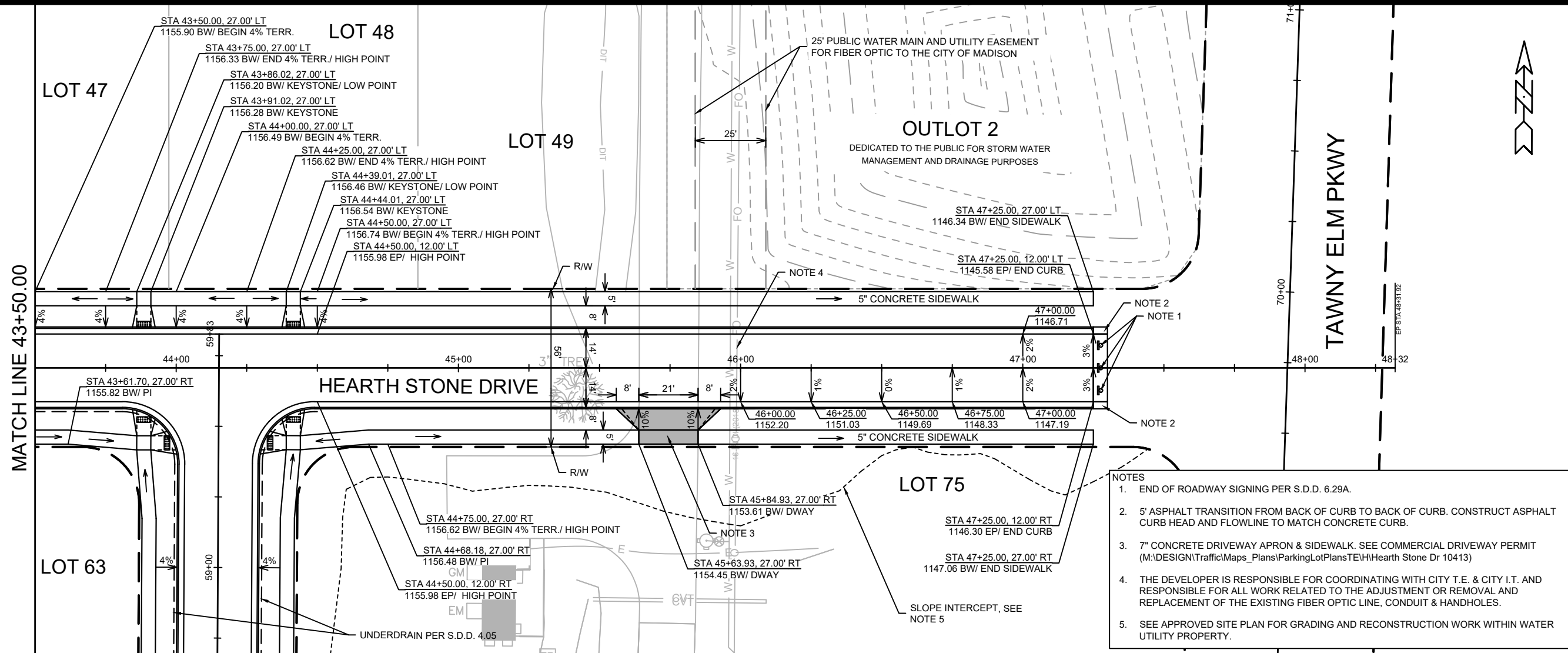


14192	MADISON, WI	9183	CONTRACT NO:
PLAN & PROFILE - CLEAR POND WAY			
FOX KNOLL PHASE 1			
M:\DESIGN\Projects\14192\CAD\Streets\14192EN-PnP.dwg			
14192	P-9	14192	P-9



MARK	REVISION	DATE	BY
14192		05/21/2024	1:34 PM
Designated By: IO	14192		
Scale: 1" = 40'			P-10

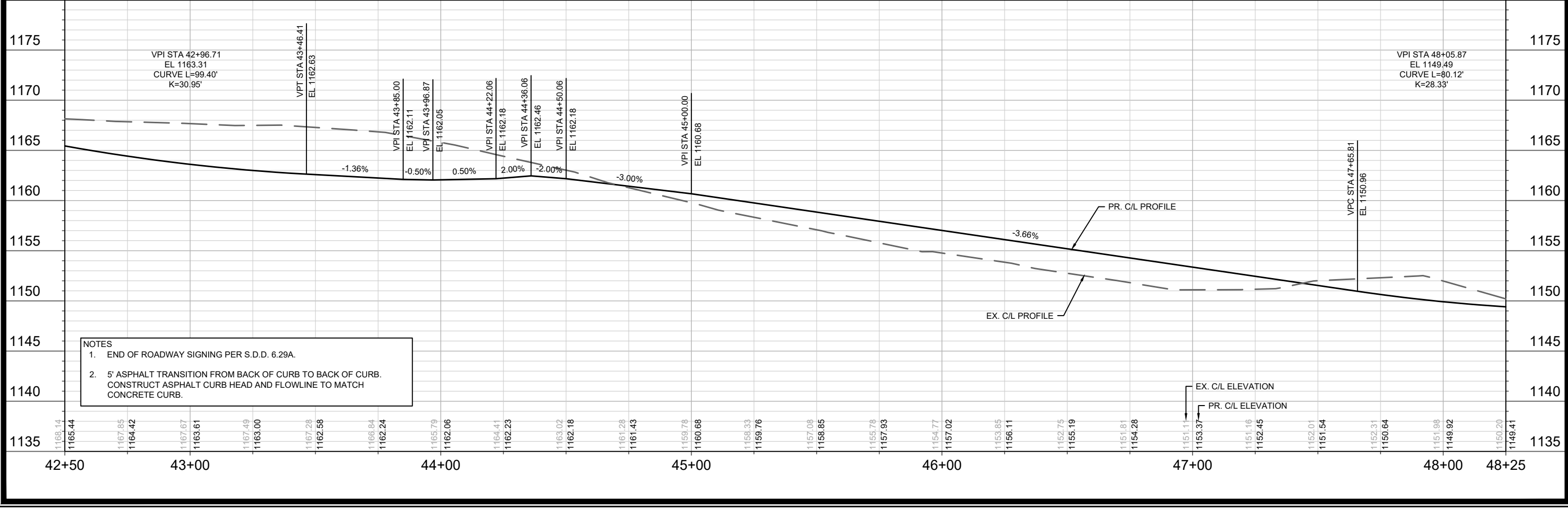
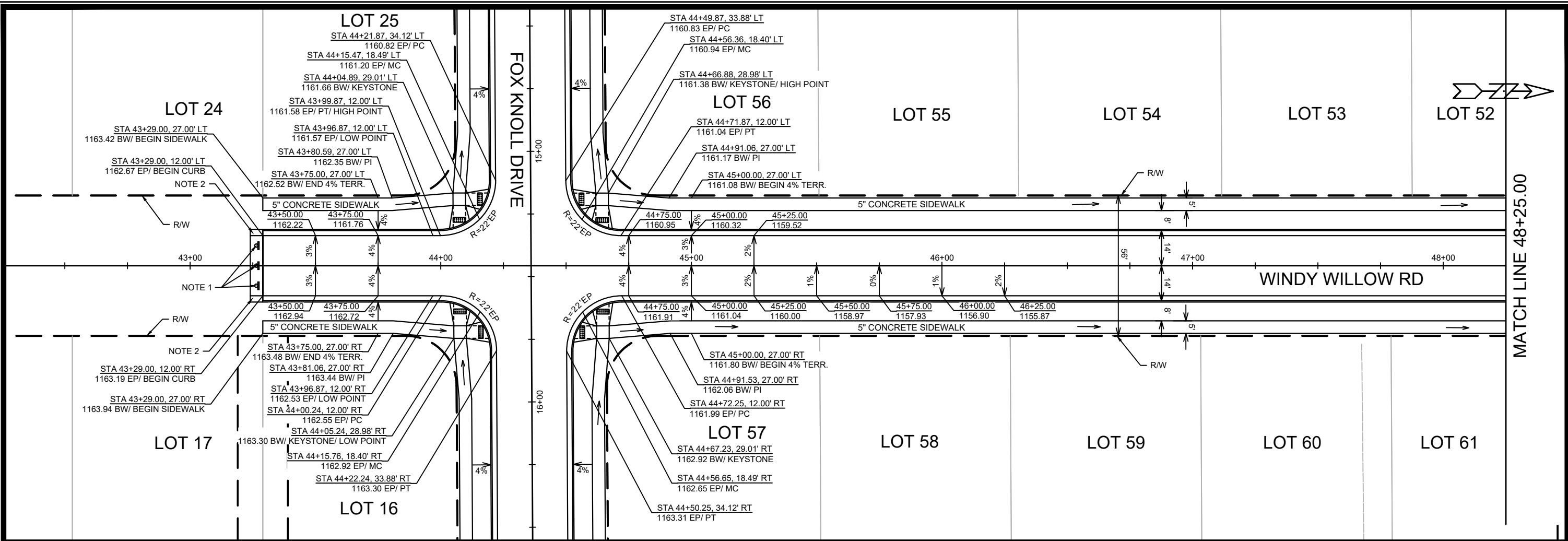
14192
 MADISON, WI
 CONTRACT NO: 9183
 PLAN & PROFILE - CLEAR POND WAY & HEARTH STONE DR
 FOX KNOLL PHASE 1
 M:\DESIGN\Projects\14192\CAD\Streets\14192EN-PnP.dwg
 14192
 P-10



14192	MADISON, WI	9183	CONTRACT NO.
PLAN & PROFILE - HEARTH STONE DRIVE	FOX KNOLL PHASE 1		
14192	P-11		

M:\DESIGN\Projects\14192\CAD\Streets\14192EN-PnP.dwg

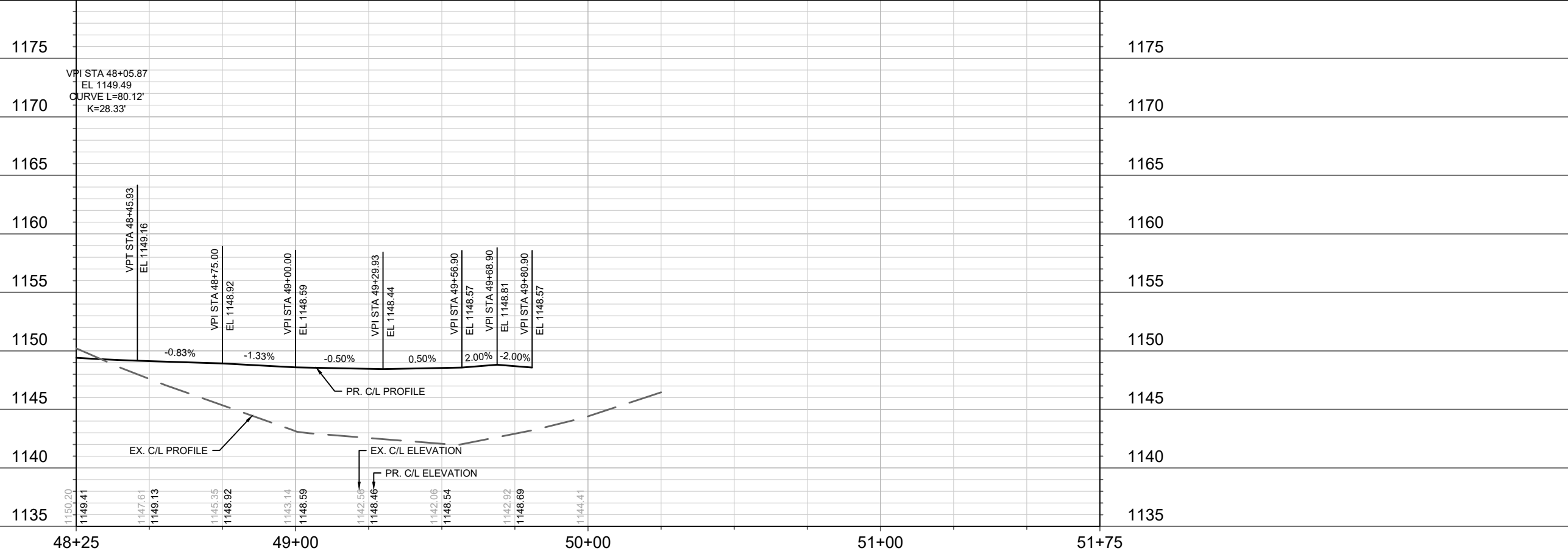
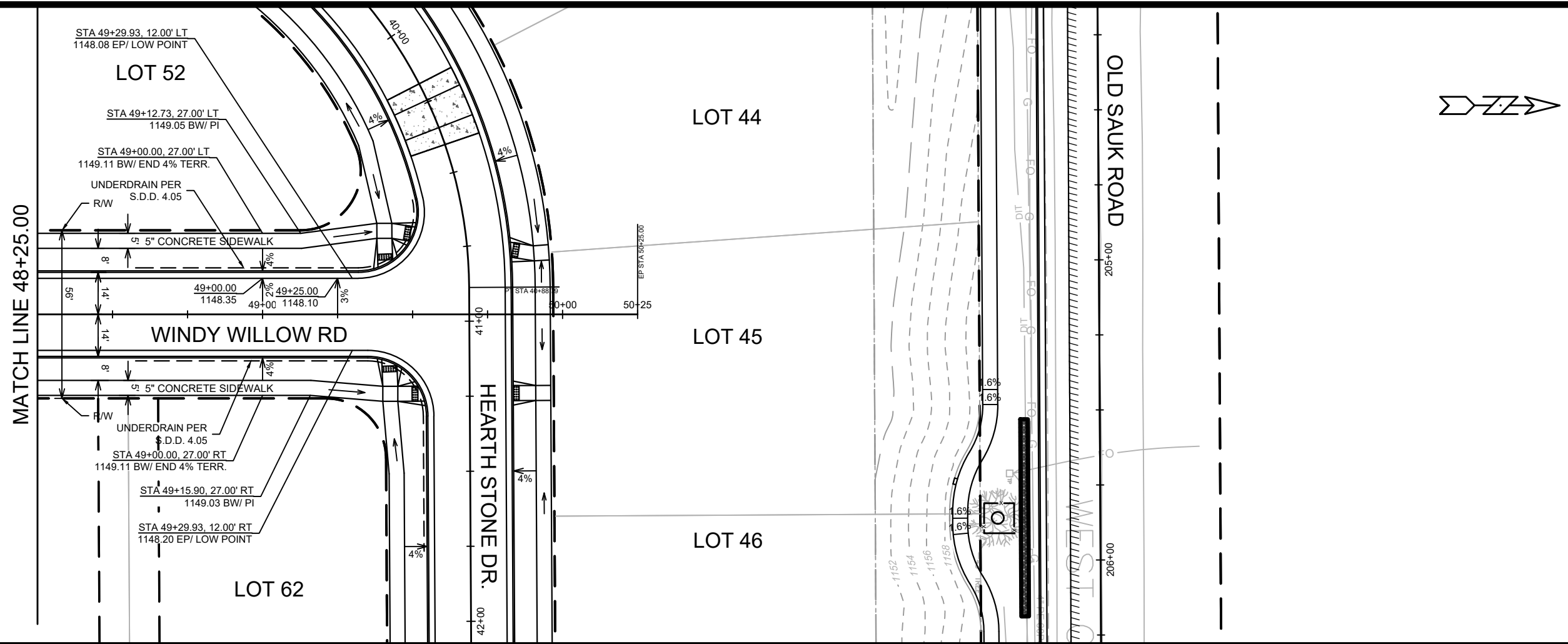
14192
P-11



DATE	BY
REVISION	DATE
MARK	14192
DESIGNED BY	14192
DATE	11/15/24
SCALE	1" = 40'
PAGE	P-12

14192
 MADISON, WI
 CONTRACT NO: 9183
 PLAN & PROFILE - WINDY WILLOW ROAD
 FOX KNOLL PHASE 1
 M:\DESIGN\Projects\14192\CAD\Streets\14192EN-PnP.dwg

 14192
 P-12

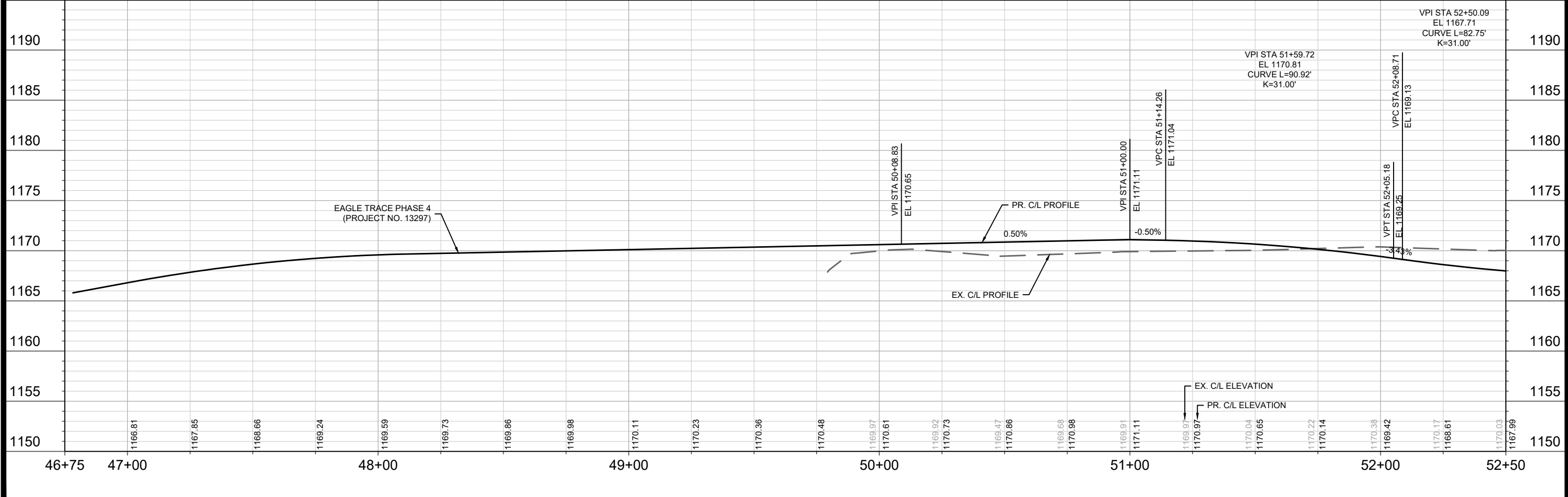
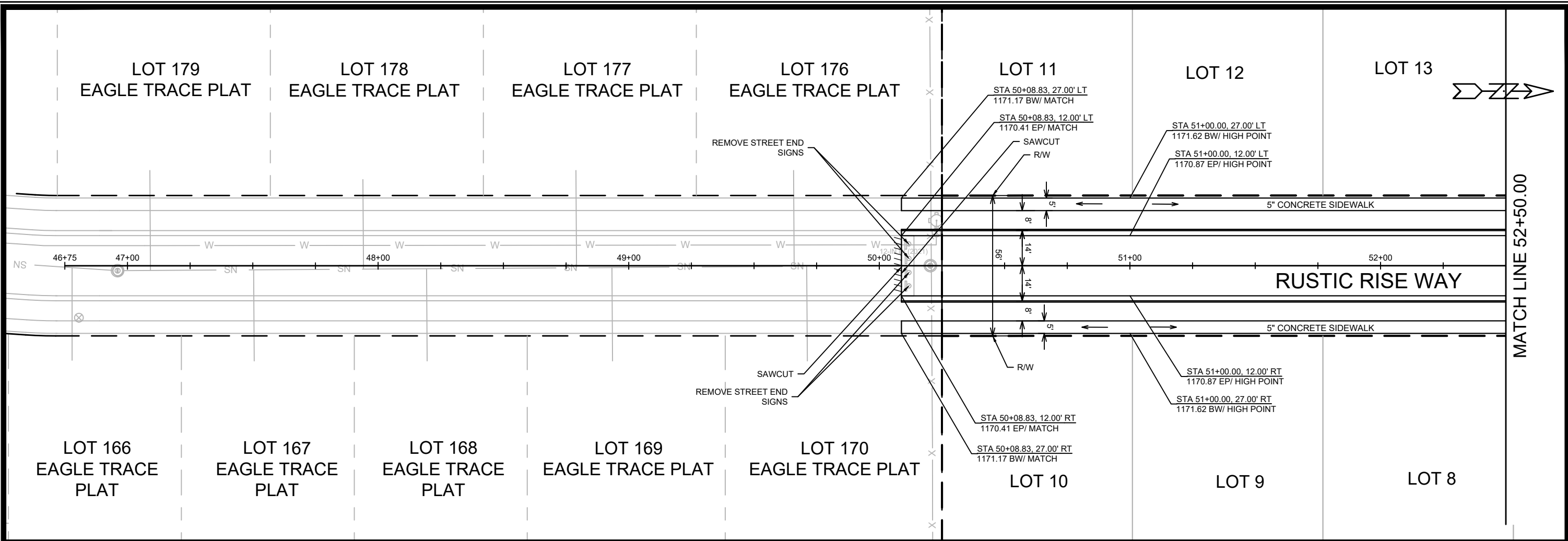


MARK	REVISION	DATE	BY
14192	5/17/2024	11:15 AM	P-13

14192
 MADISON, WI
 CONTRACT NO: 9183

PLAN & PROFILE - WINDY WILLOW ROAD
 FOX KNOLL PHASE 1
 M:\DESIGN\Projects\14192\CAD\Streets\14192EN-PrP.dwg





DATE	BY
REVISION	
Designed By: ID	Date: 5/14/2024 11:15 AM
MARK	14192
Contract No:	9183
Scale:	1" = 40'
Sheet:	P-14

14192

MADISON, WI

CONTRACT NO: 9183


PLAN & PROFILE - RUSTIC RISE WAY

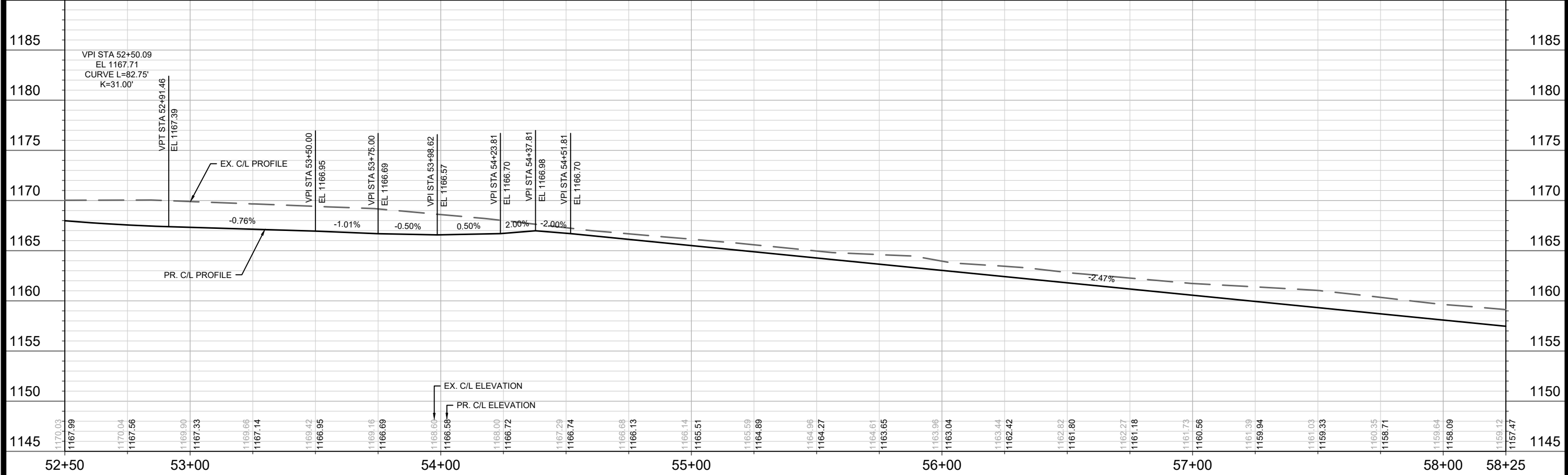
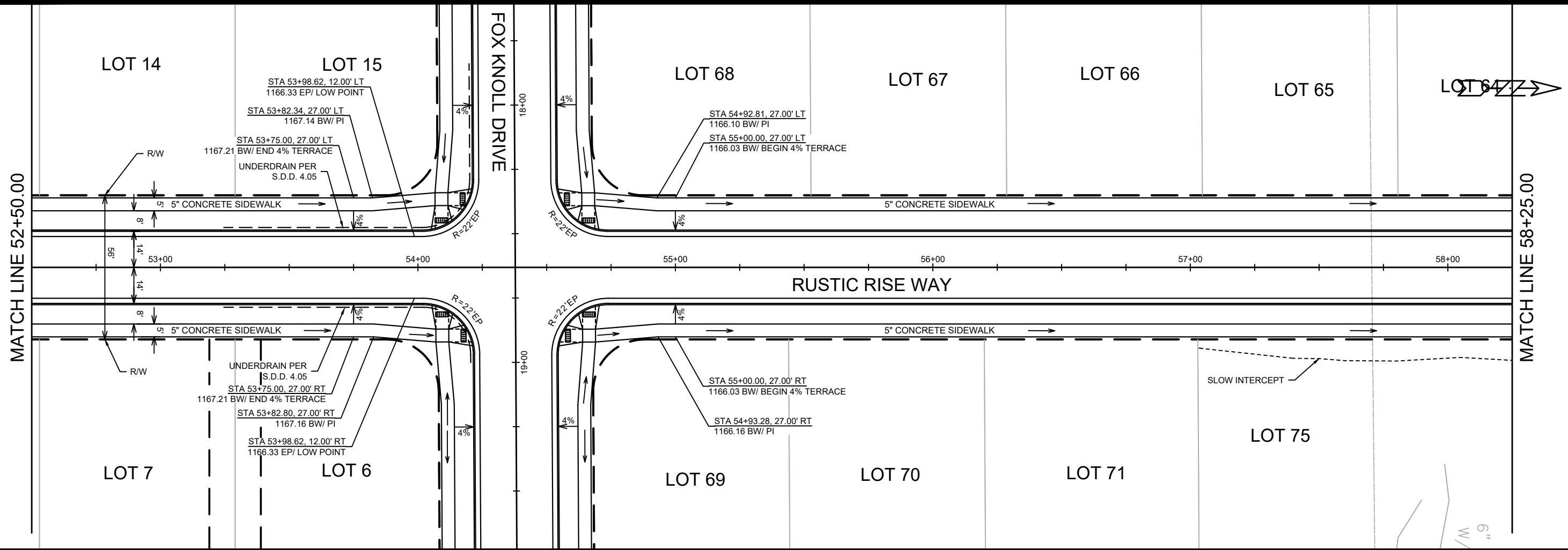
FOX KNOLL PHASE 1

M:\DESIGN\Projects\14192\CAD\Streets\14192EN-PnP.dwg

14192

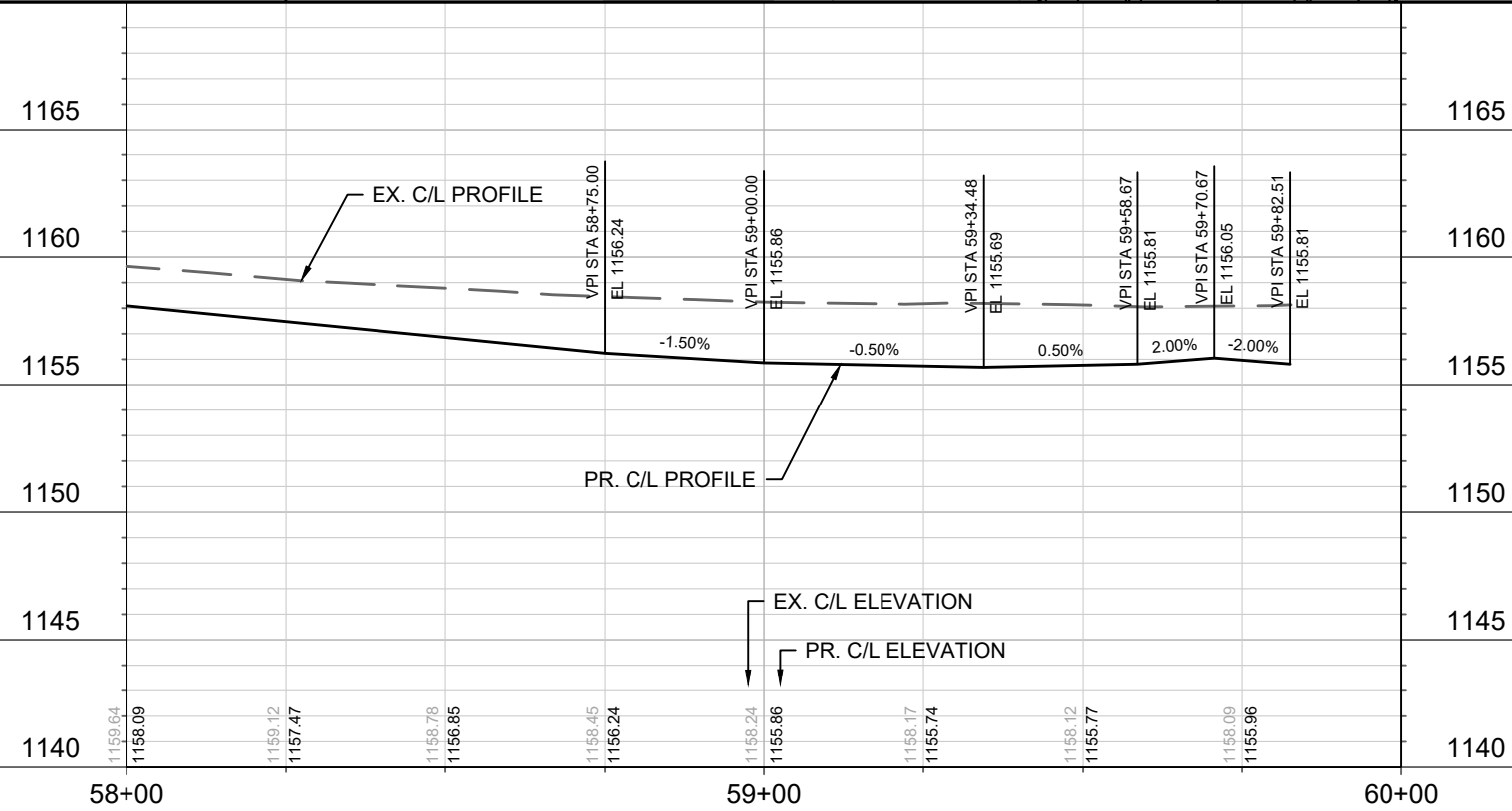
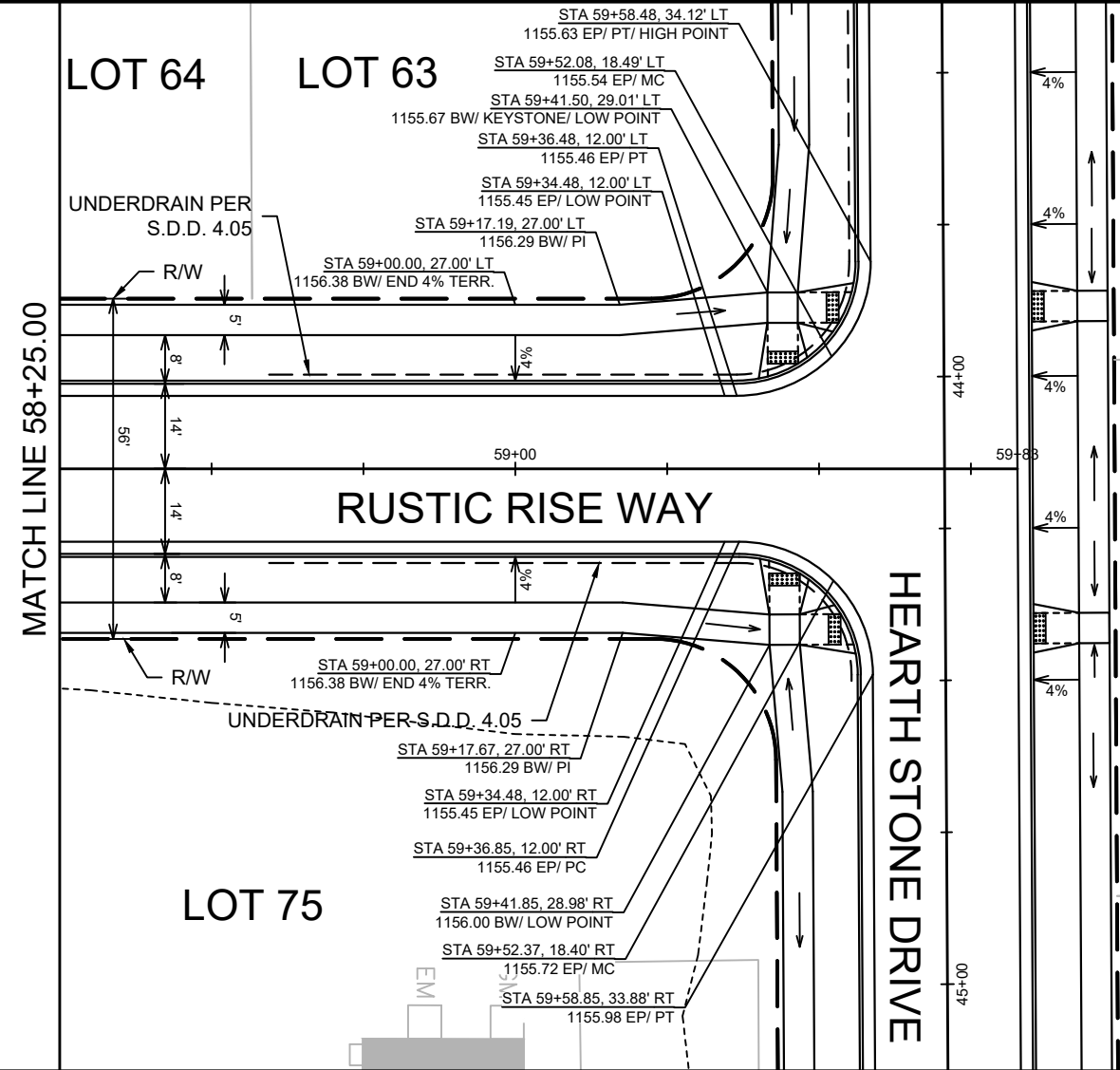
P-14





14192	MADISON, WI	CONTRACT NO: 9183	PLAN & PROFILE - RUSTIC RISE WAY FOX KNOLL PHASE 1
M:\DESIGN\Projects\14192\CAD\Streets\14192EN-PnP.dwg			
14192		P-15	

MARK	DATE
REVISION	DATE
DESIGNED BY: ID	DATE: 5/17/2024 11:15 AM
14192	Scale: 1" = 40'
P-15	

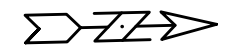
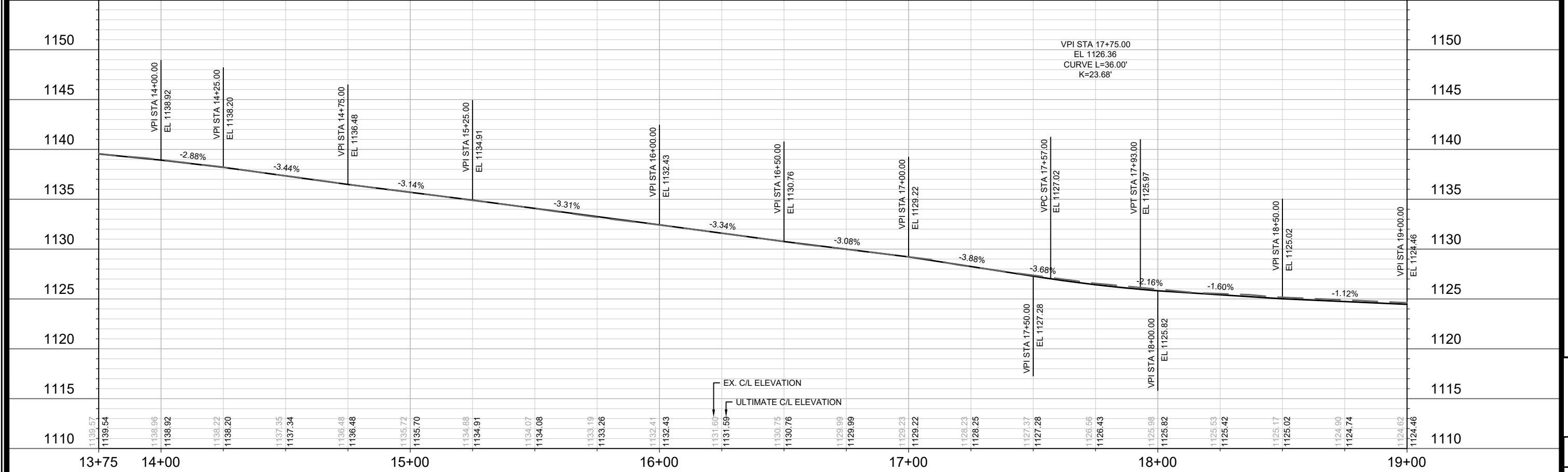
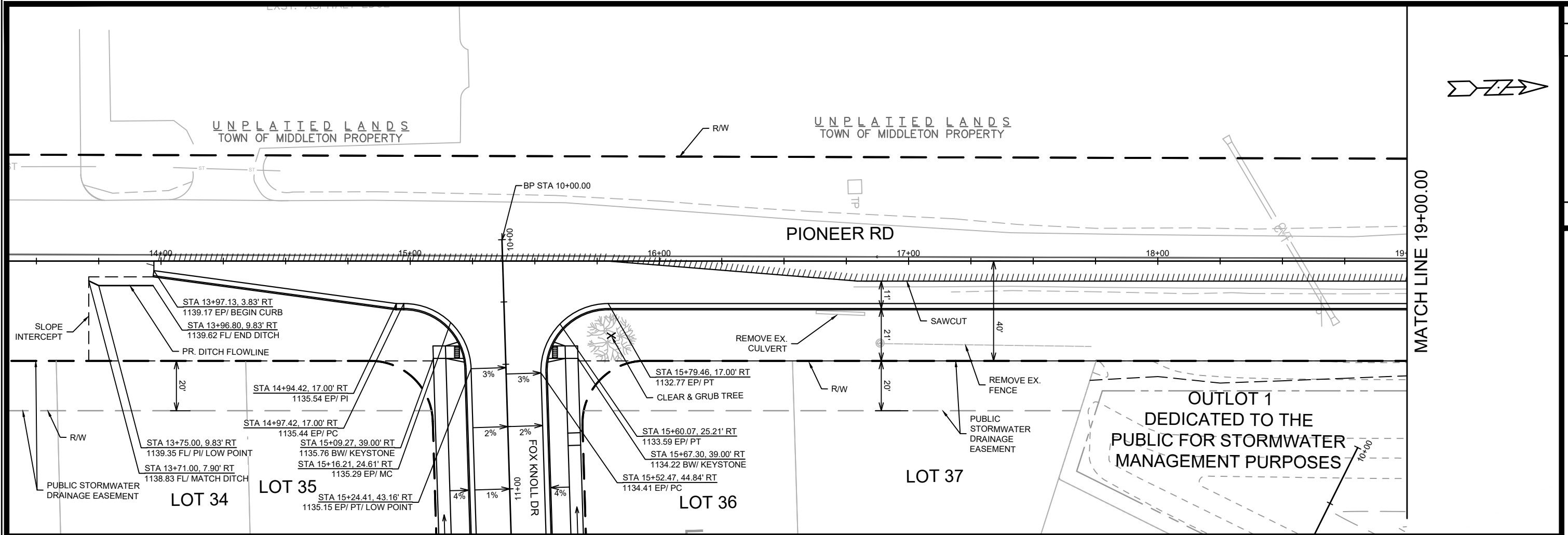


MARK	
REVISION	
DATE	
BY	
Designed By: ID Date: 5/17/2024 11:15 AM	
Scale: 1:30	
14192	
P-16	

14192
MADISON, WI
CONTRACT NO: 9183

PLAN & PROFILE - RUSTIC RISE WAY
FOX KNOLL PHASE 1
M:\DESIGN\Projects\14192\CAD\Streets\14192EN-PnP.dwg

14192
P-16



MARK	REVISION	DATE	BY
14192	5/17/2024	11:15 AM	P-17

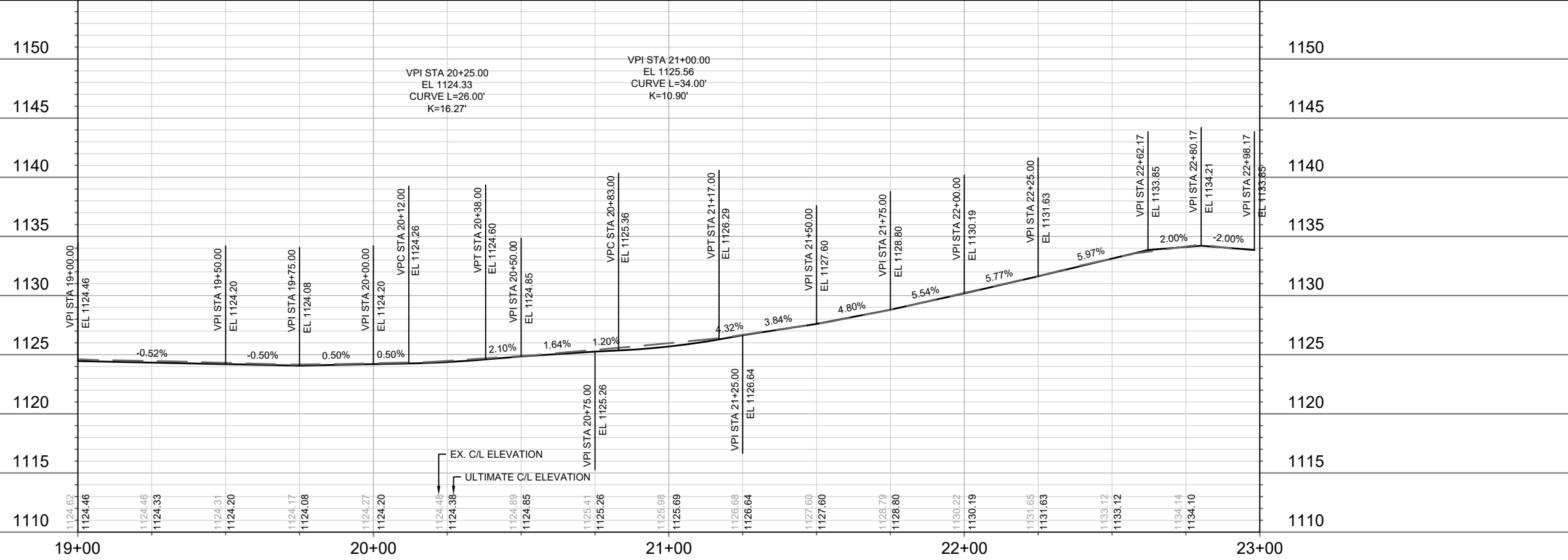
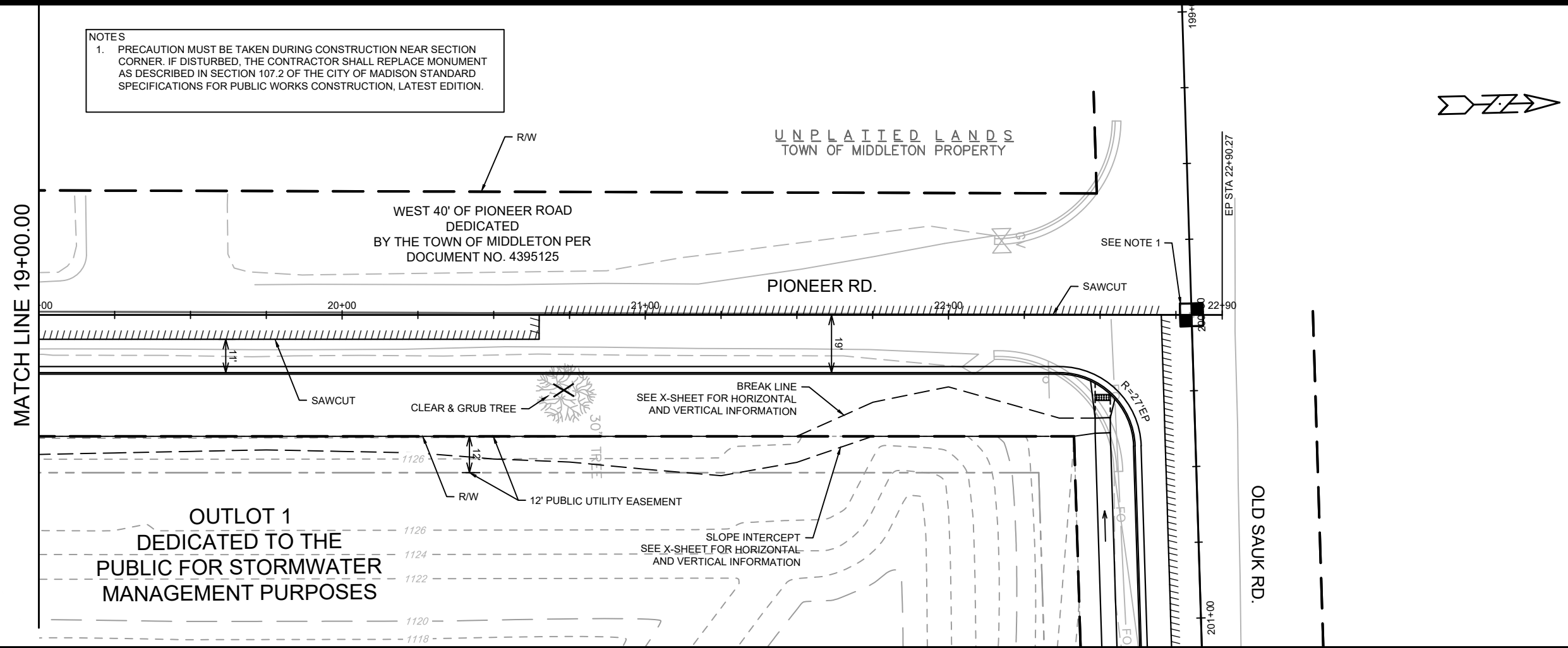
14192
MADISON, WI
CONTRACT NO: 9183

PLAN & PROFILE - PIONEER ROAD
FOX KNOLL PHASE 1



14192
P-17

NOTES
 1. PRECAUTION MUST BE TAKEN DURING CONSTRUCTION NEAR SECTION CORNER. IF DISTURBED, THE CONTRACTOR SHALL REPLACE MONUMENT AS DESCRIBED IN SECTION 107.2 OF THE CITY OF MADISON STANDARD SPECIFICATIONS FOR PUBLIC WORKS CONSTRUCTION, LATEST EDITION.



MARK	REVISION	DATE	BY
14192	5/17/2024	11:16 AM	
Designed By: ID	Scale: 1" = 40'		

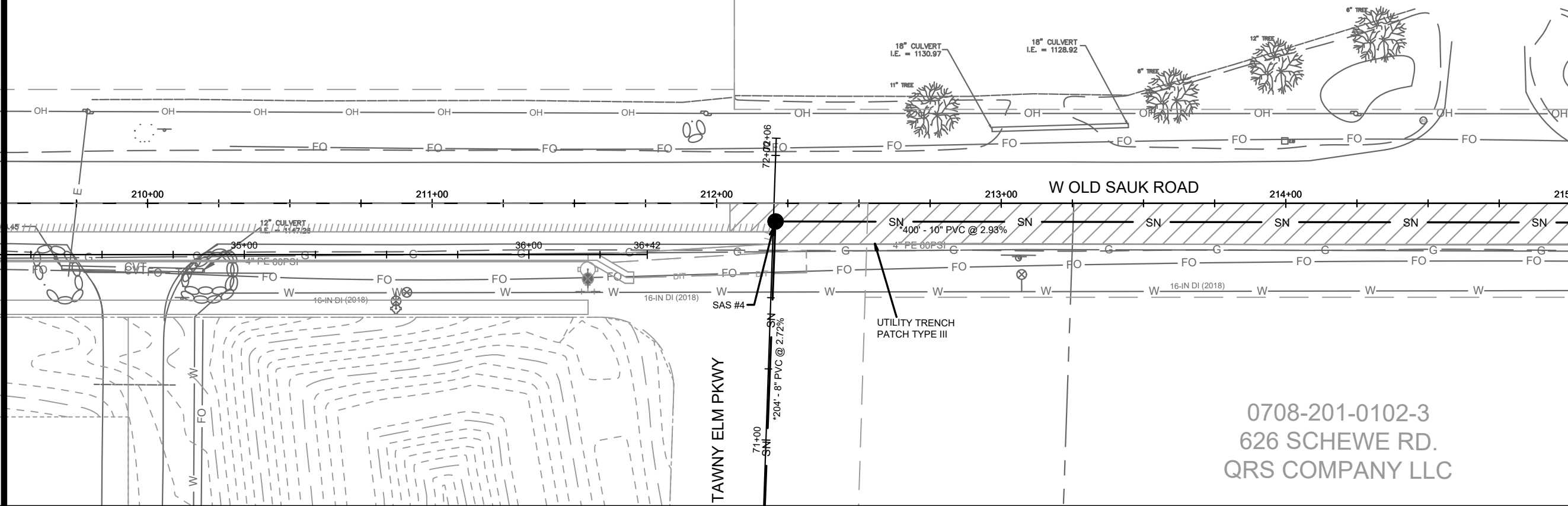
14192
 MADISON, WI
 CONTRACT NO: 9183

PLAN & PROFILE - PIONEER ROAD
 FOX KNOLL PHASE 1
 M:\DESIGN\Projects\14192\CAD\Streets\14192EN-PnP.dwg



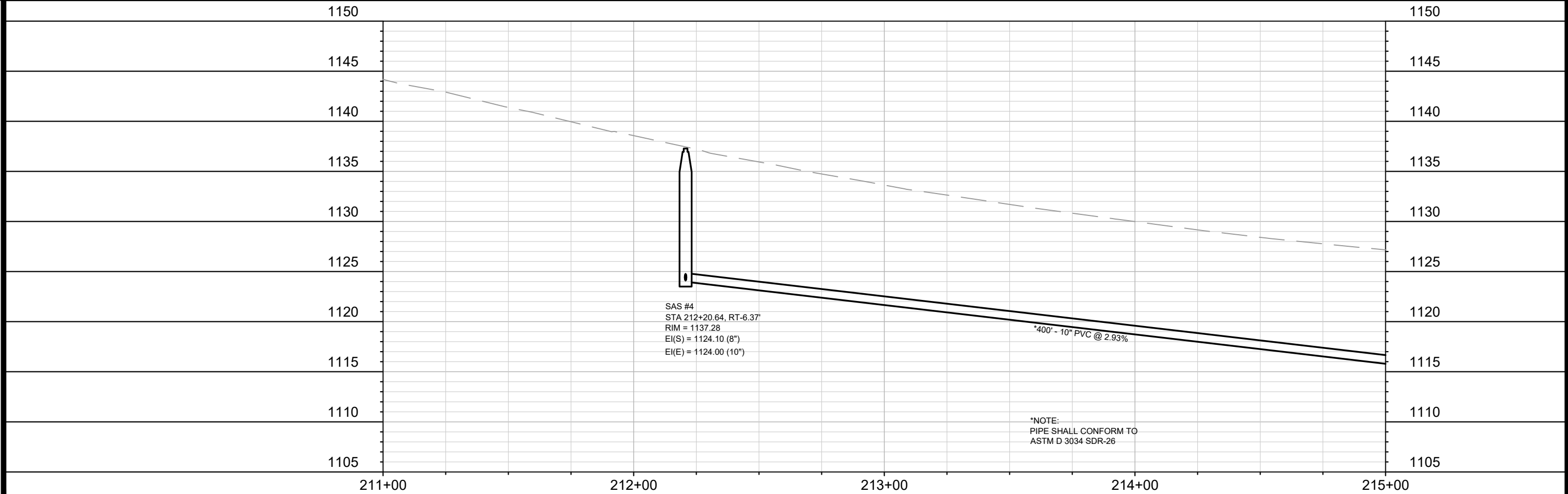
0708-174-9310-0
7492 W OLD SAUK RD

0708-174-9591-0
7440 W OLD SAUK RD



MATCH LINE 215+00.00

0708-201-0102-3
626 SCHEWE RD.
QRS COMPANY LLC



SAS #4
STA 212+20.64, RT-6.37'
RIM = 1137.28
E(S) = 1124.10 (8")
E(E) = 1124.00 (10")

*NOTE:
PIPE SHALL CONFORM TO
ASTM D 3034 SDR-26



MARK	REVISION	DATE	BY
14192	Designed By: EEA	Date: 5/14/2024 9:09 AM	U-1

14192
MADISON, WI
9183
CONTRACT NO:

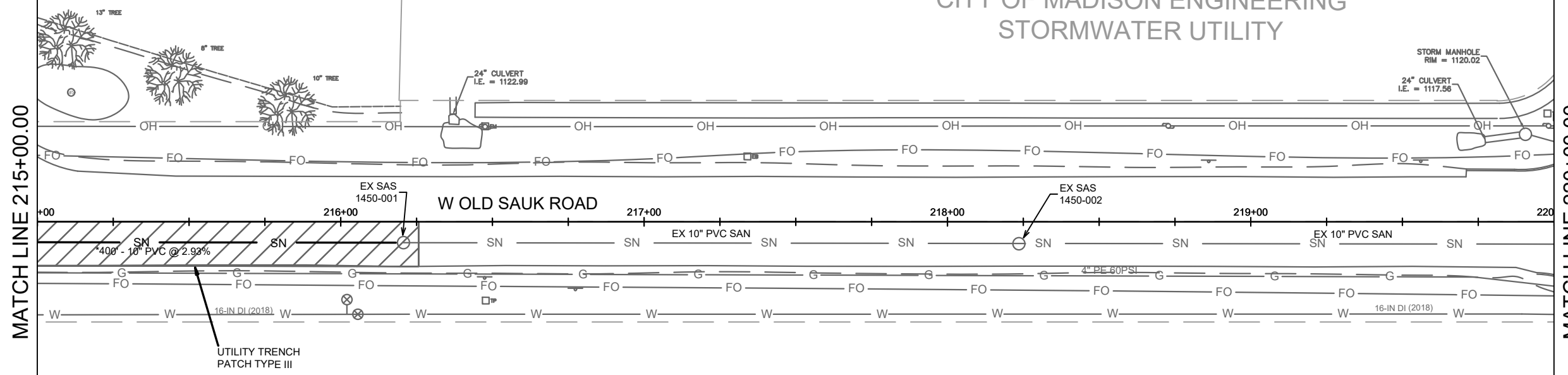
UTILITIES PLAN & PROFILE - OLD SAUK ROAD
FOX KNOLL PHASE 1
M:\DESIGN\Projects\14192\CAD\Sewers\14192SWR-PipeNetwork.dwg



14192
U-1

0708-174-9591-0
7440 W OLD SAUK RD

0708-174-0401-8
710 SCHEWE RD
CITY OF MADISON ENGINEERING
STORMWATER UTILITY



0708-201-0102-3
626 SCHEWE RD.
QRS COMPANY LLC

1140

1140

1135

1135

1130

1130

1125

1125

1120

1120

1115

1115

1110

1110

1105

1105

1100

1100

1095

1095

215+00

216+00

217+00

218+00

219+00

220+00

*NOTE:
PIPE SHALL CONFORM TO
ASTM D 3034 SDR-26

EX SAS
1450-001
STA 216+20.64, RT-6.87'
RIM = 1124.46
EI(W) = 1112.27 (10")
EI(E) = 1112.17 (10")

EX SAS
1450-002
STA 218+23.51, RT-7.23'
RIM = 1122.24
EI(W) = 1110.01 (10")
EI(E) = 1109.91 (10")

DATE	BY
REVISION	
Designed By: EEA	Date: 5/14/2024 9:09 AM
14192	U-2

14192
MADISON, WI
CONTRACT NO: 9183

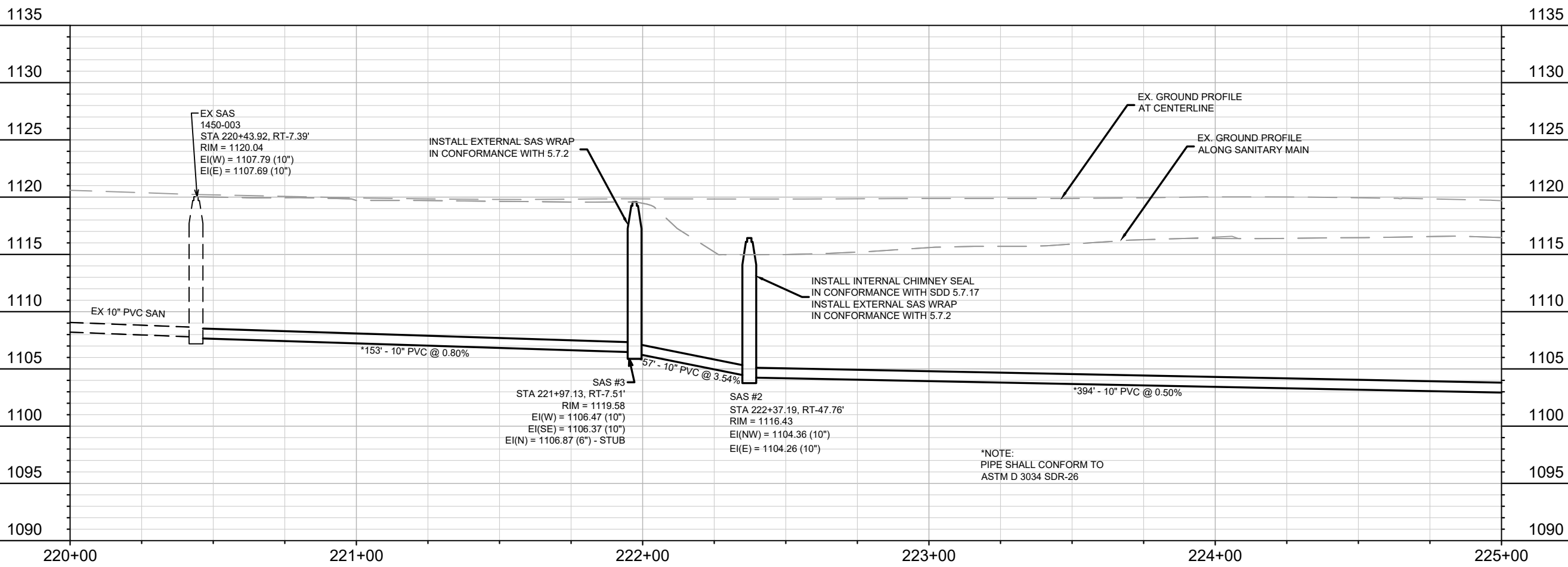
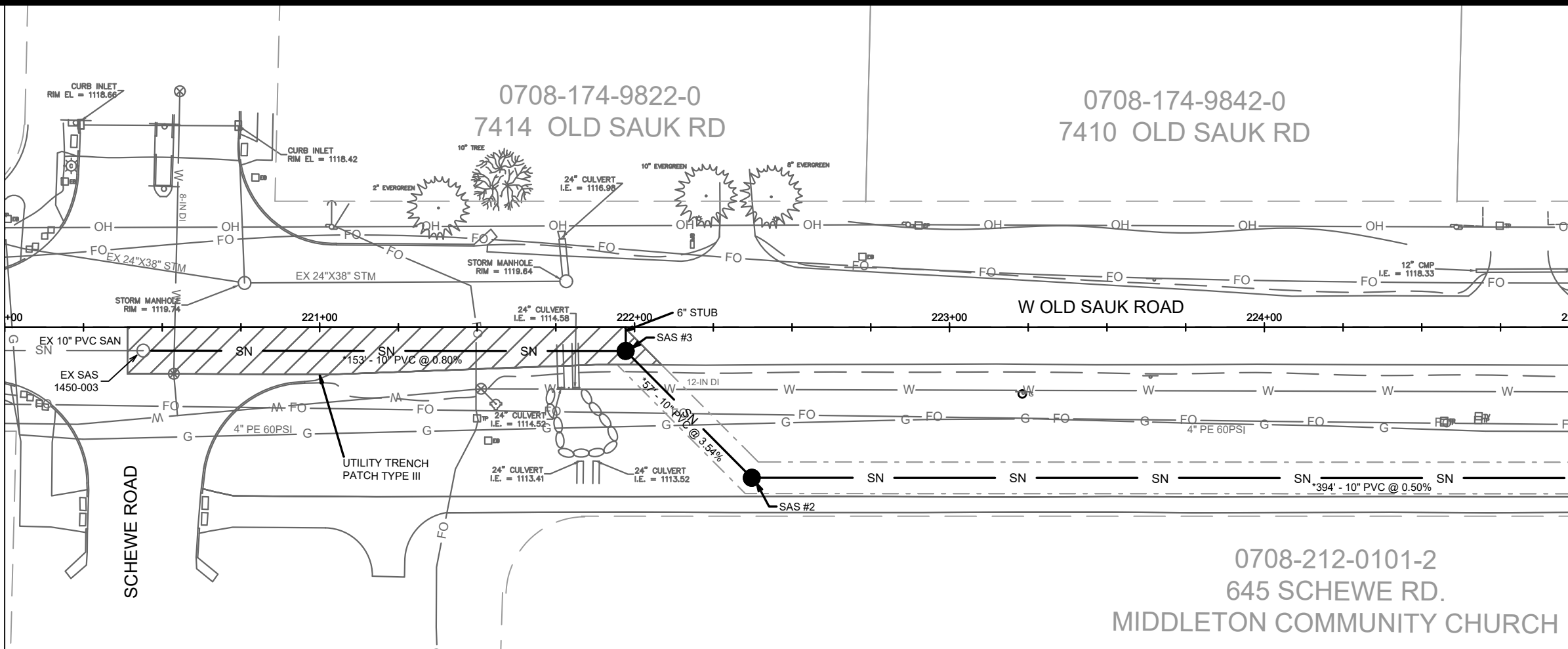
UTILITIES PLAN & PROFILE - OLD SAUK ROAD
FOX KNOLL PHASE 1
M:\DESIGN\Projects\14192\CAD\Sewers\14192SWR-PipeNetwork.dwg



14192
U-2

MATCH LINE 220+00.00

MATCH LINE 225+00.00



DATE	BY
REVISION	
MARK	
Designed By: EEA	Date: 5/13/2024 3:08 PM
14192	U-3

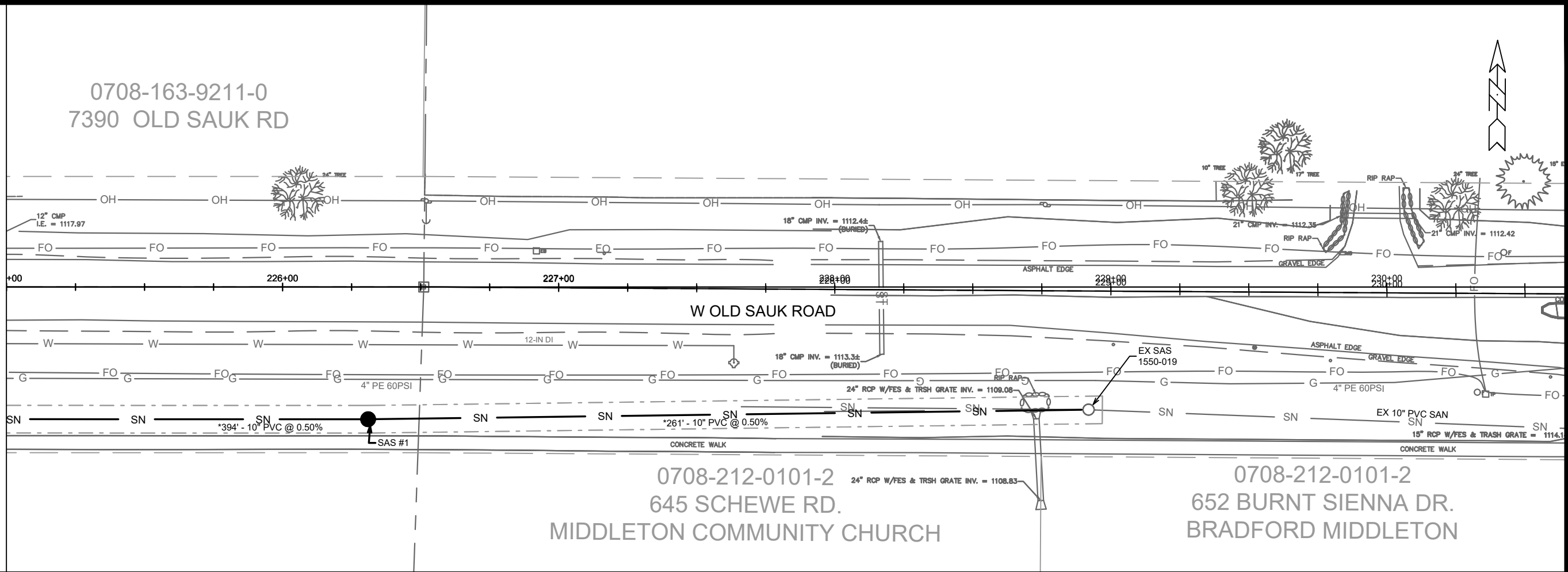
14192
 MADISON, WI
 CONTRACT NO.: 9183

UTILITIES PLAN & PROFILE - OLD SAUK ROAD
 FOX KNOLL PHASE 1
 M:\DESIGN\Projects\14192\CAD\Drawings\14192SWR-PipeNetwork.dwg

14192
 U-3

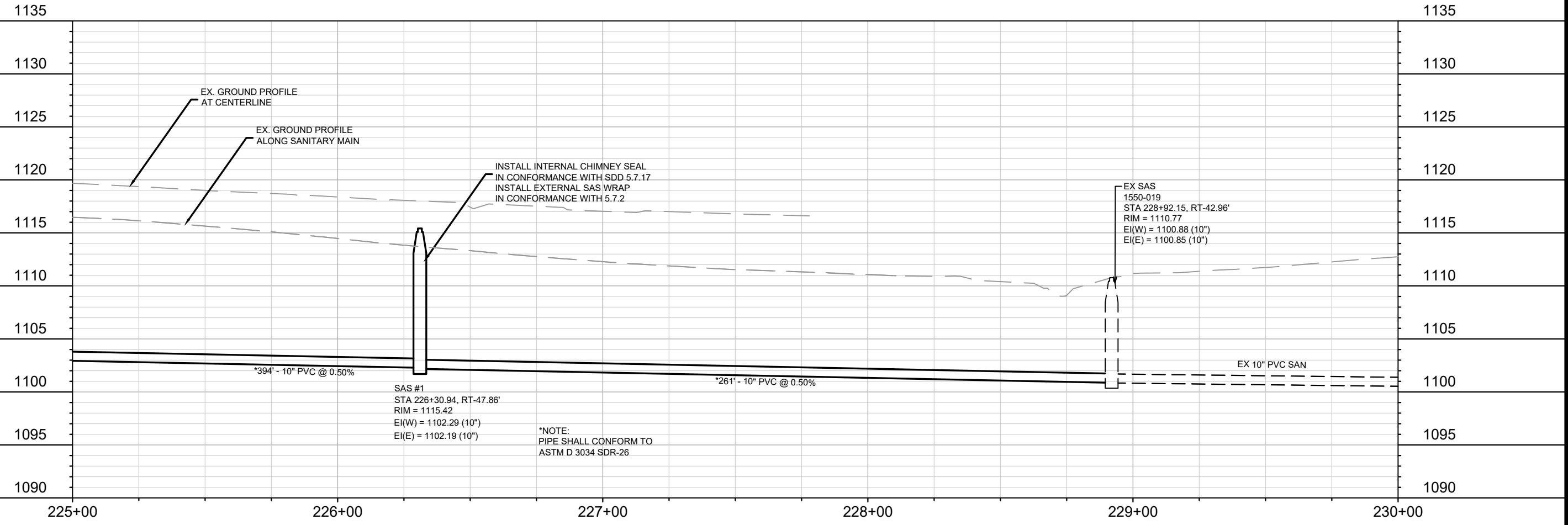
0708-163-9211-0
7390 OLD SAUK RD

MATCH LINE 225+00.00

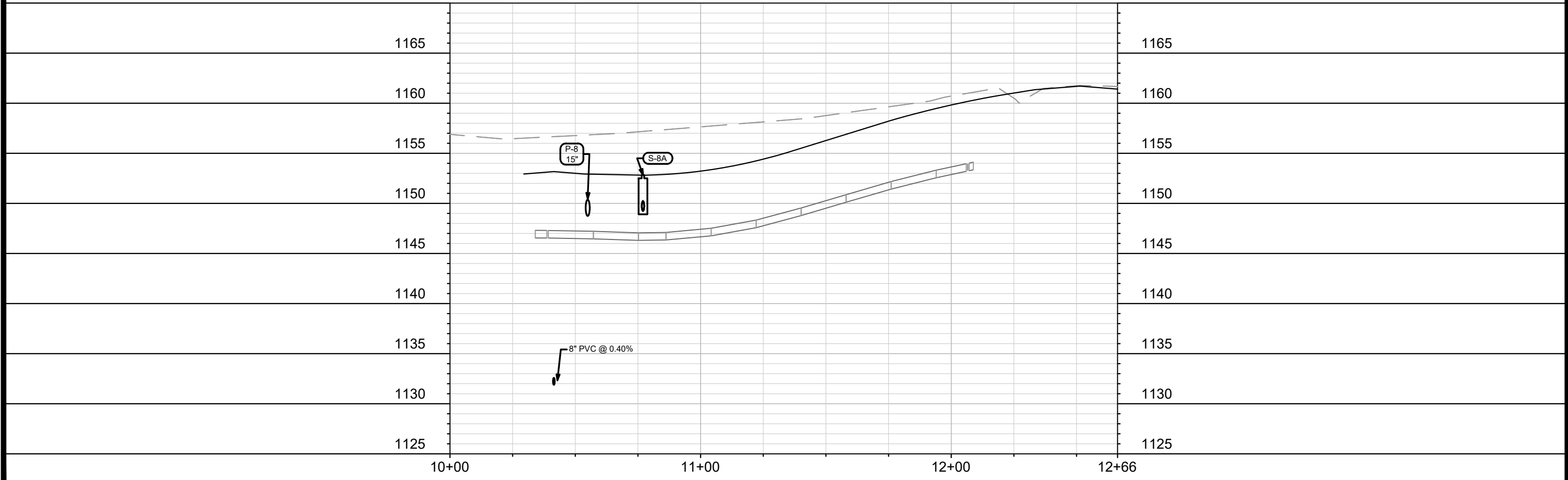
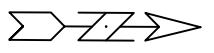
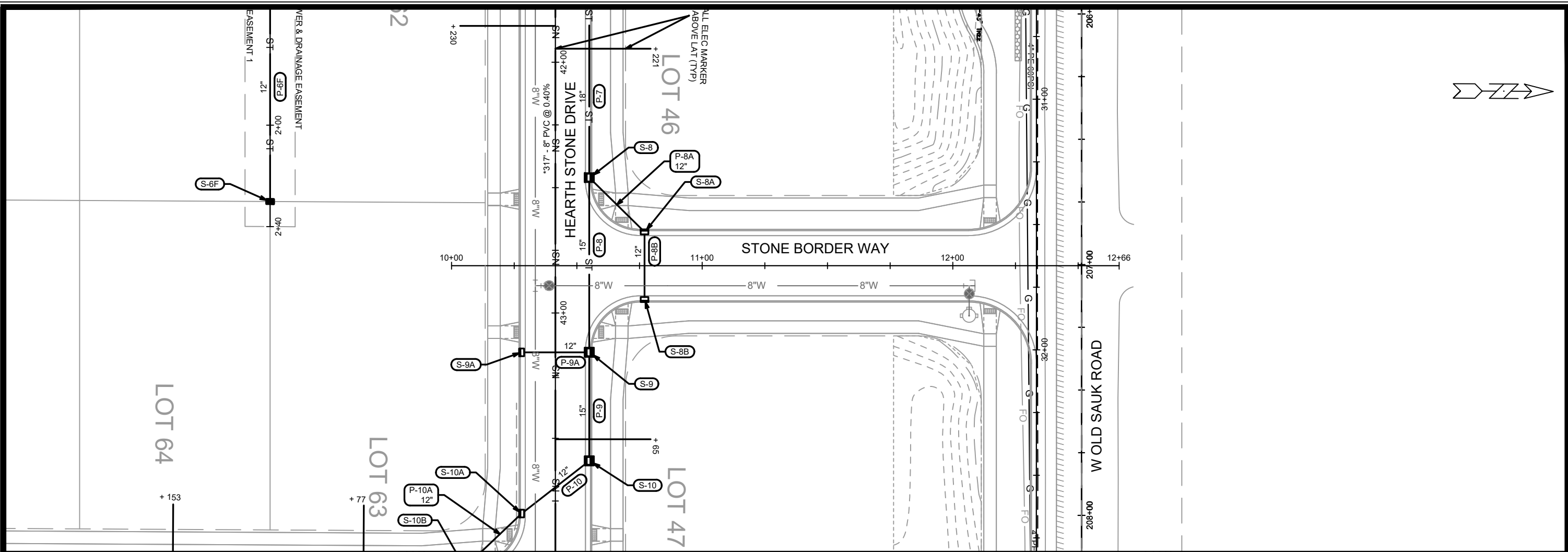


0708-212-0101-2
645 SCHEWE RD.
MIDDLETON COMMUNITY CHURCH

0708-212-0101-2
652 BURNT SIENNA DR.
BRADFORD MIDDLETON



DATE	BY
REVISION	
Designed By: EEA	Date: 5/13/2024 3:10 PM
MARK	14192
CONTRACT NO:	9183
PROJECT NO:	14192
CITY OF MADISON	WISCONSIN
UTILITIES PLAN & PROFILE - OLD SAUK ROAD	
FOX KNOLL PHASE 1	
M:\DESIGN\Projects\14192\CAD\Severs\14192SWR-PipeNetwork.dwg	
14192	U-4



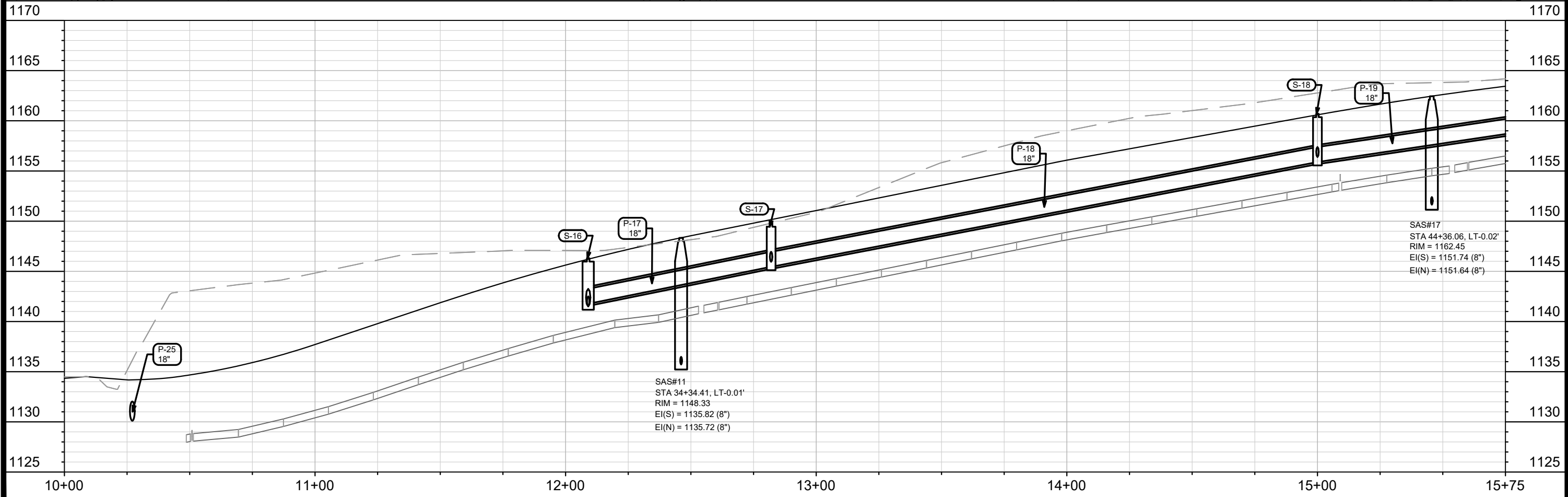
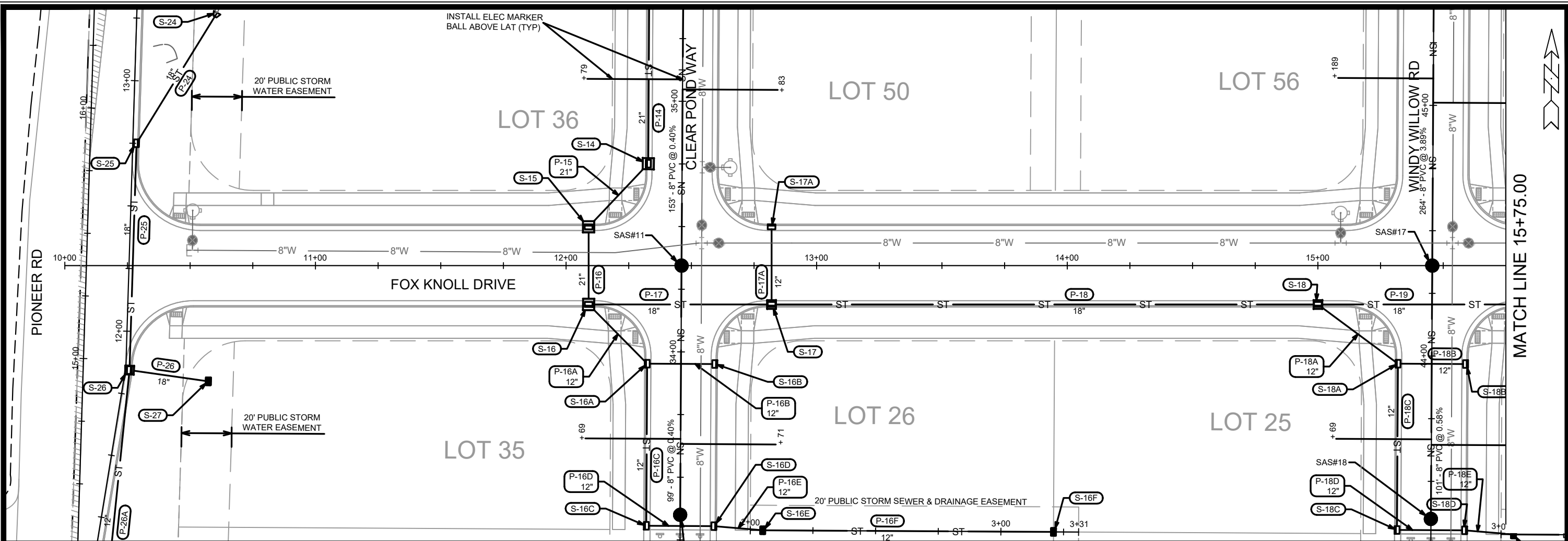
MARK	REVISION	DATE	BY
14192	U-5	5/16/2024	10:33 AM

14192
 MADISON, WI
 CONTRACT NO: 9183

UTILITIES PLAN & PROFILE - STONE BORDER WAY
 FOX KNOLL PHASE 1
 M:\DESIGN\Projects\14192\CAD\Sewers\14192SWR-PipeNetwork.dwg



14192
 U-5



MARK	REVISION	DATE	BY

14192
MADISON, WI
CONTRACT NO: 9183

UTILITIES PLAN & PROFILE - FOX KNOLL DRIVE
FOX KNOLL PHASE 1

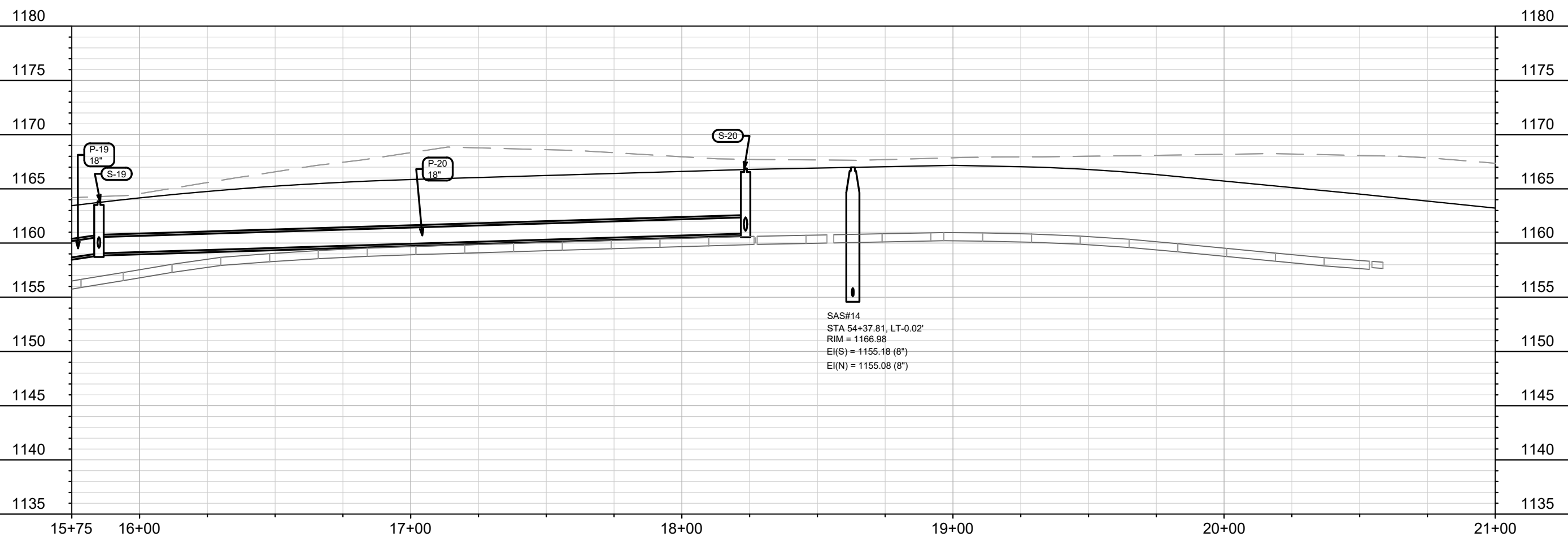
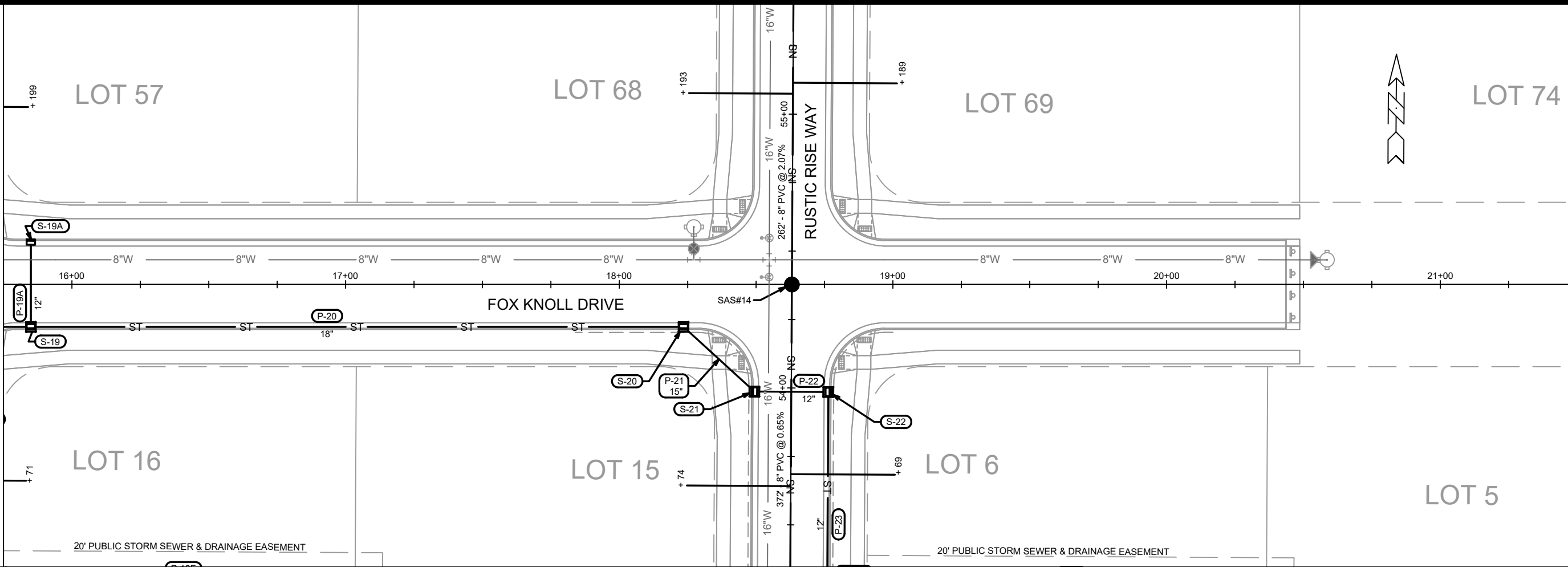


14192
U-6

M:\DESIGN\Projects\14192\CAD\Sewers\14192SWR-PipeNetwork.dwg

Designed By: EEA Date: 5/17/2024 11:25 AM Scale: 1" = 40'

MATCH LINE 15+75.00



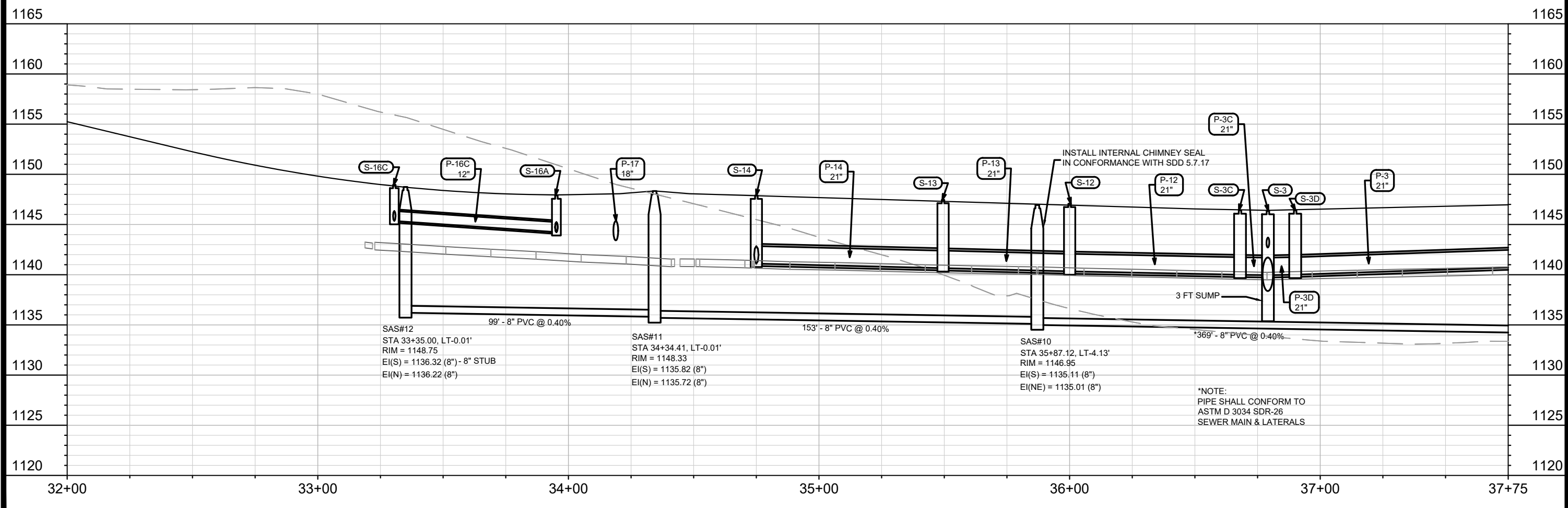
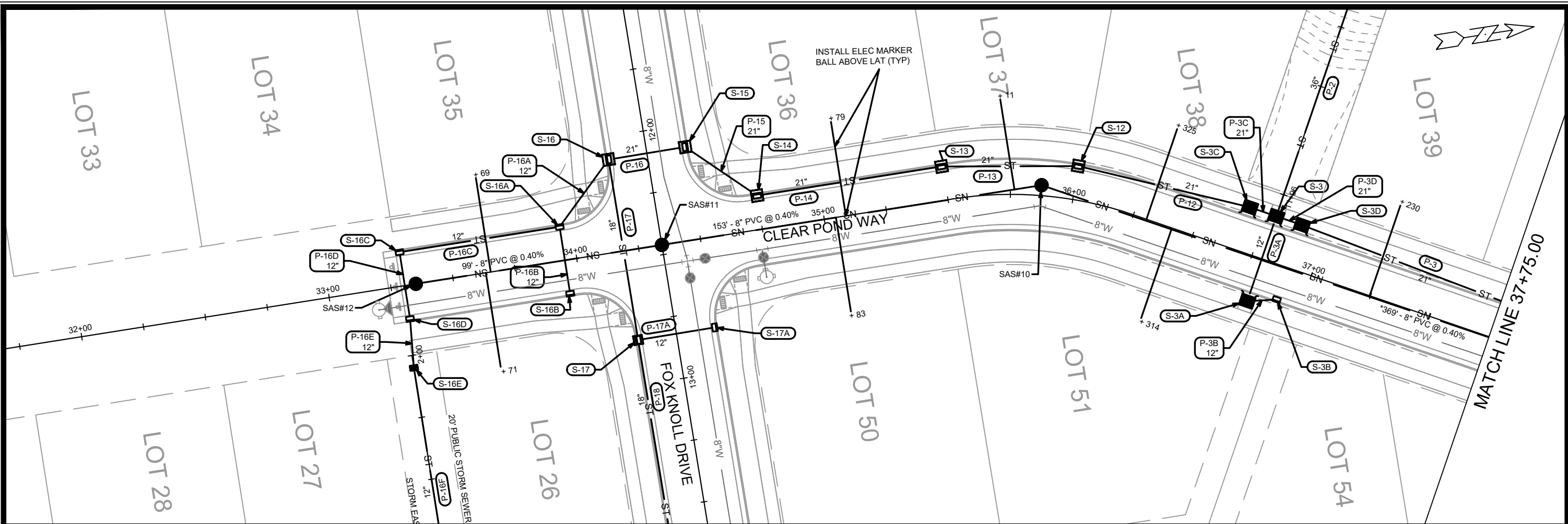
MARK	REVISION	DATE	BY
14192	Designed By: EEA	Date: 5/16/2024 10:43 AM	Scale: 1" = 40'
U-7			

14192
 MADISON, WI
 CONTRACT NO: 9183

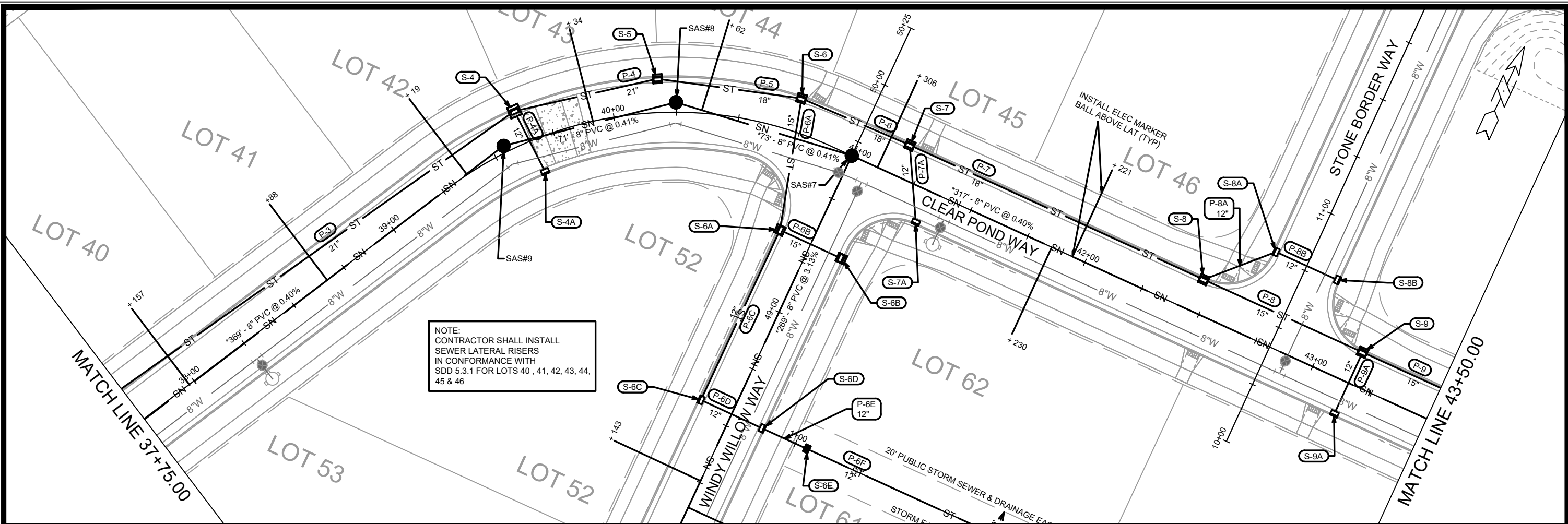
UTILITIES PLAN & PROFILE - FOX KNOLL DRIVE
 FOX KNOLL PHASE 1
 M:\DESIGN\Projects\14192\CAD\Sewers\14192SWR-PipeNetwork.dwg



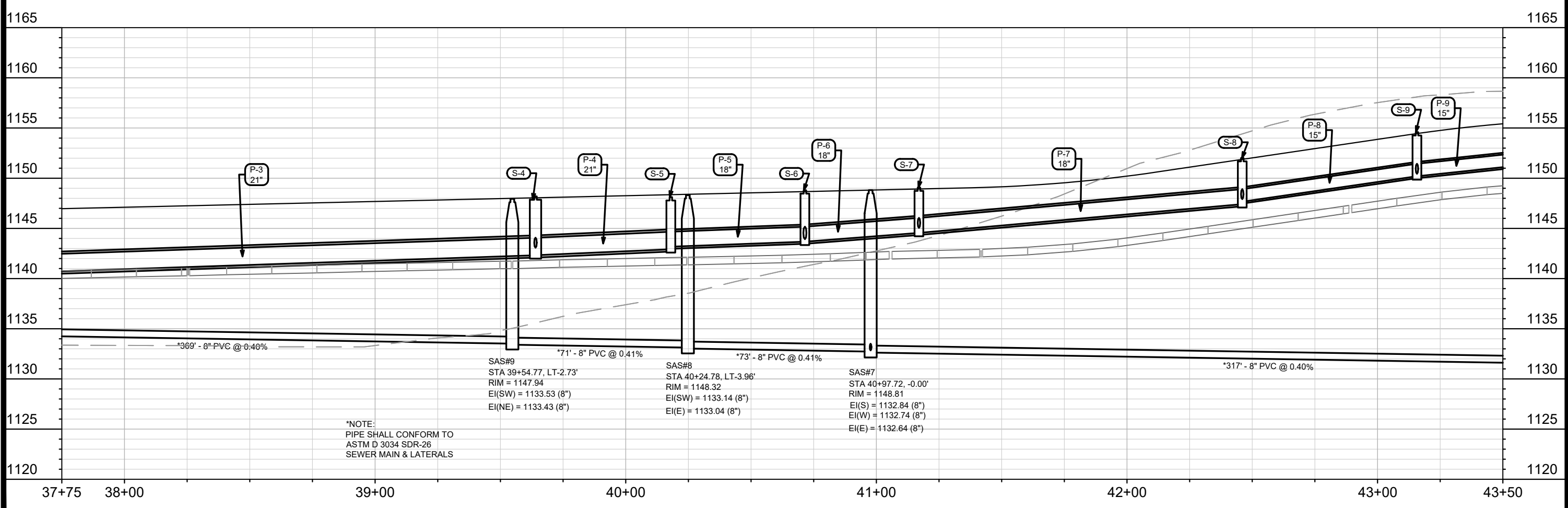
14192
 U-7



14192	MADISON, WI	9183	U-8
UTILITIES PLAN & PROFILE - CLEAR POND WAY		CONTRACT NO:	
FOX KNOLL PHASE 1		14192	
M:\DESIGN\Projects\14192\CAD\Sewers\14192SWR-PipeNetwork.dwg		Scale: 1" = 40'	
		DATE: 5/16/2024 10:48 AM REVISION: 14192 DESIGNED BY: EEA BY: U-8	



NOTE:
CONTRACTOR SHALL INSTALL
SEWER LATERAL RISERS
IN CONFORMANCE WITH
SDD 5.3.1 FOR LOTS 40, 41, 42, 43, 44,
45 & 46



*NOTE:
PIPE SHALL CONFORM TO
ASTM D 3034 SDR-26
SEWER MAIN & LATERALS

SAS#9
STA 39+54.77, LT-2.73'
RIM = 1147.94
EI(SW) = 1133.53 (8")
EI(NE) = 1133.43 (8")

SAS#8
STA 40+24.78, LT-3.96'
RIM = 1148.32
EI(SW) = 1133.14 (8")
EI(E) = 1133.04 (8")

SAS#7
STA 40+97.72, -0.00'
RIM = 1148.81
EI(S) = 1132.84 (8")
EI(W) = 1132.74 (8")
EI(E) = 1132.64 (8")

MARK	REVISION	DATE	BY
14192	U-9	5/27/2024	1:49 PM

14192
MADISON, WI
9183
CONTRACT NO:

UTILITIES PLAN & PROFILE - CLEAR POND WAY
FOX KNOLL PHASE 1
M:\DESIGN\Projects\14192\CAD\Sewers\14192SWR-PipeNetwork.dwg



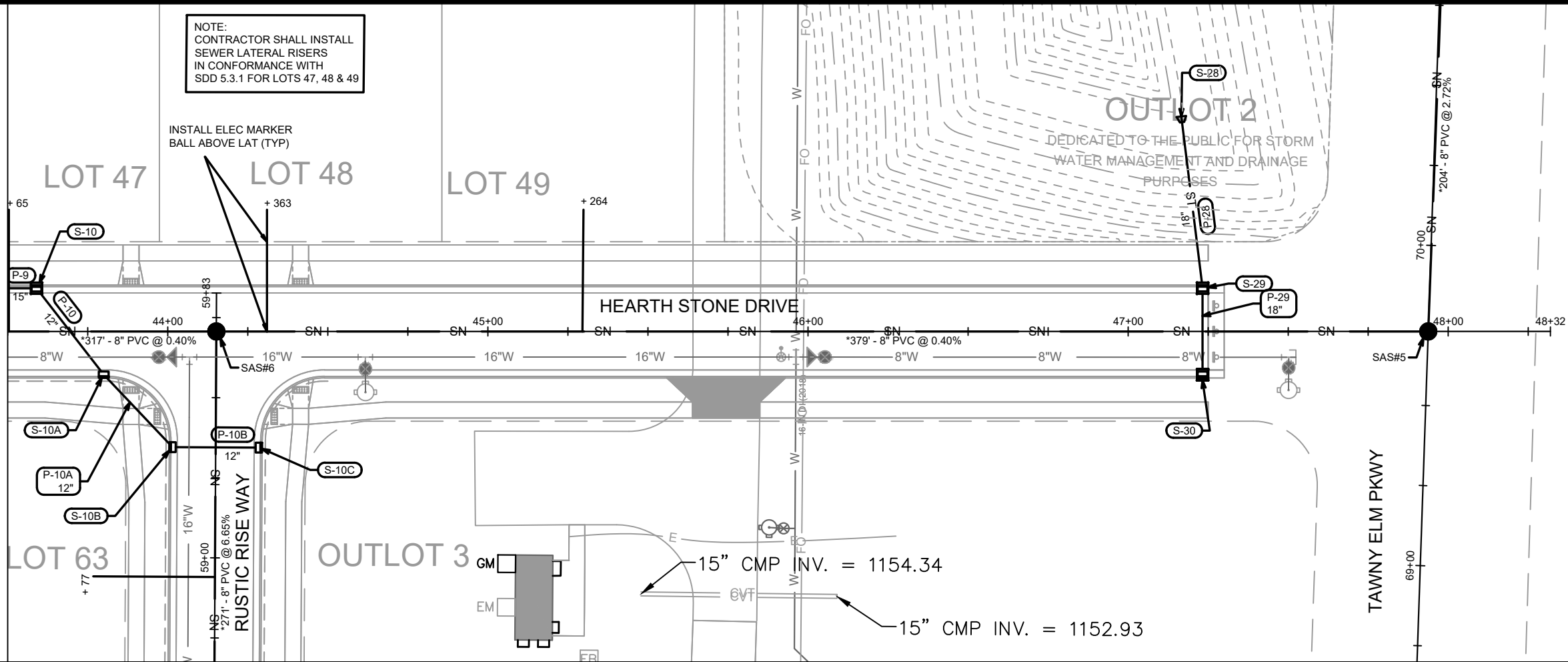
14192
U-9

MATCH LINE 43+50.00

LOT 47

LOT 48

LOT 49



NOTE:
CONTRACTOR SHALL INSTALL
SEWER LATERAL RISERS
IN CONFORMANCE WITH
SDD 5.3.1 FOR LOTS 47, 48 & 49

INSTALL ELEC MARKER
BALL ABOVE LAT (TYP)

HEARTH STONE DRIVE

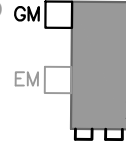
OUTLOT 2
DEDICATED TO THE PUBLIC FOR STORM
WATER MANAGEMENT AND DRAINAGE
PURPOSES

LOT 63

OUTLOT 3

RUSTIC RISE WAY

TAWNY ELM PKWY



15" CMP INV. = 1154.34

15" CMP INV. = 1152.93

1165

1165

1160

1160

1155

1155

1150

1150

1145

1145

1140

1140

1135

1135

1130

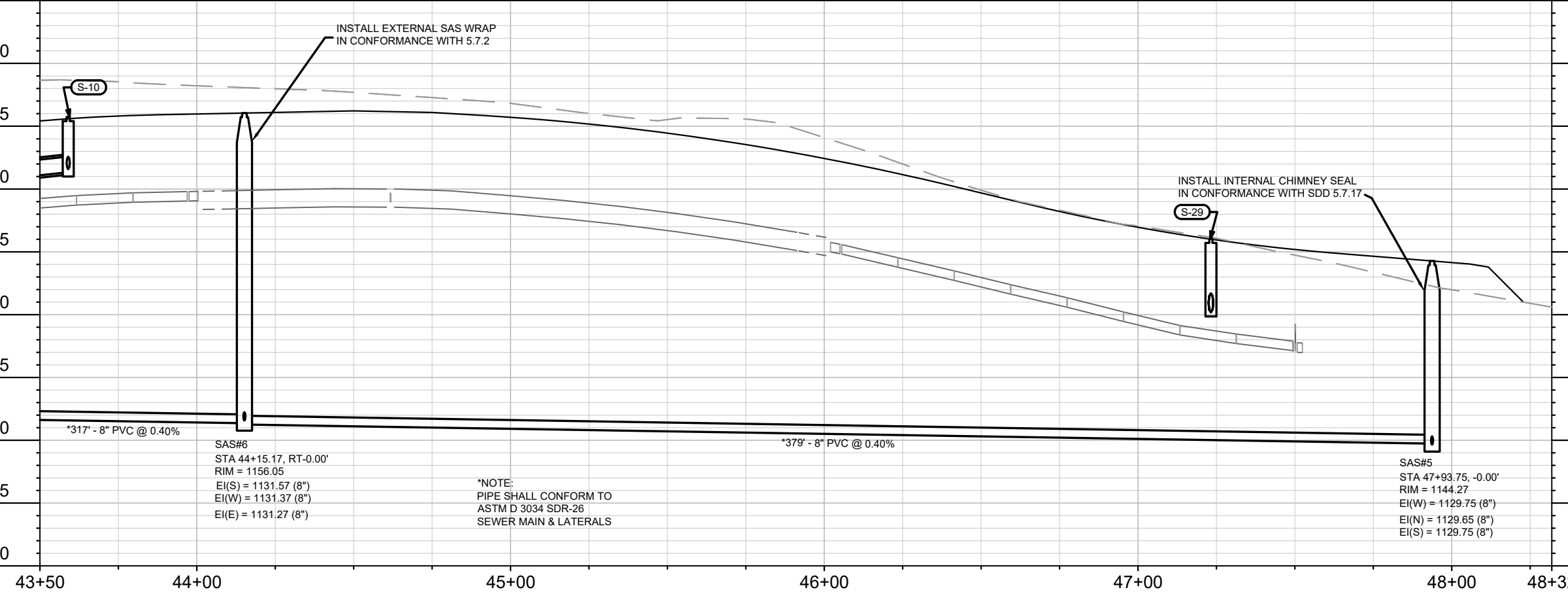
1130

1125

1125

1120

1120



INSTALL EXTERNAL SAS WRAP
IN CONFORMANCE WITH 5.7.2

INSTALL INTERNAL CHIMNEY SEAL
IN CONFORMANCE WITH SDD 5.7.17

*317' - 8" PVC @ 0.40%

*379' - 8" PVC @ 0.40%

SAS#6
STA 44+15.17, RT-0.00'
RIM = 1156.05
EI(S) = 1131.57 (8")
EI(W) = 1131.37 (8")
EI(E) = 1131.27 (8")

*NOTE:
PIPE SHALL CONFORM TO
ASTM D 3034 SDR-26
SEWER MAIN & LATERALS

SAS#5
STA 47+93.75, -0.00'
RIM = 1144.27
EI(W) = 1129.75 (8")
EI(N) = 1129.65 (8")
EI(S) = 1129.75 (8")

43+50

44+00

45+00

46+00

47+00

48+00

48+32

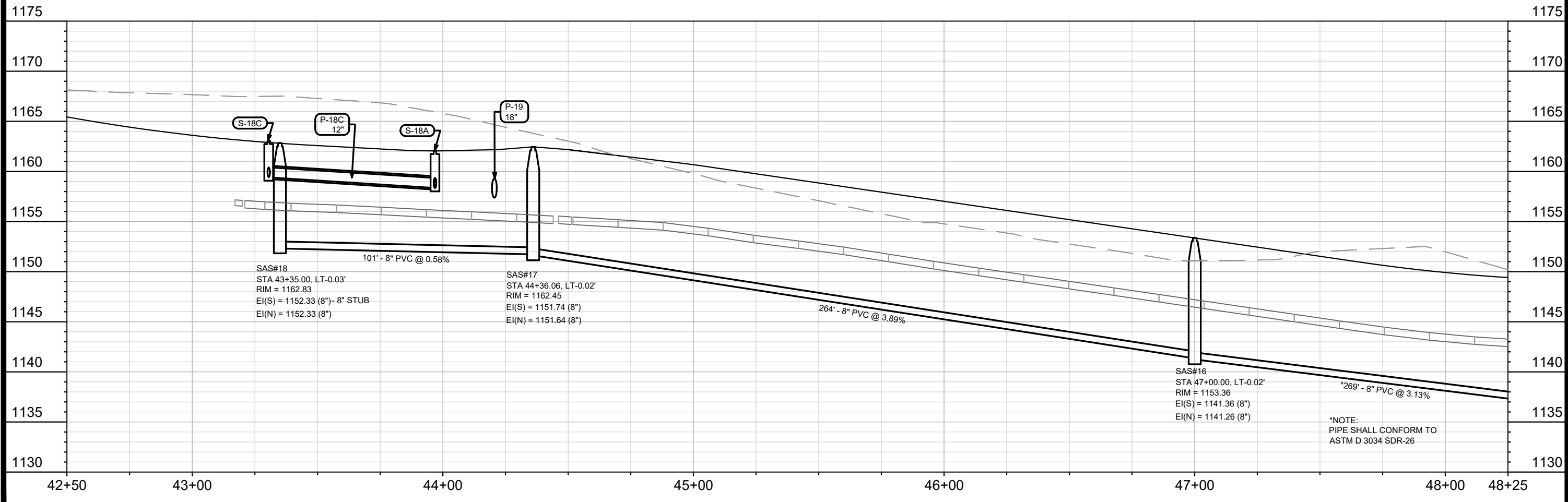
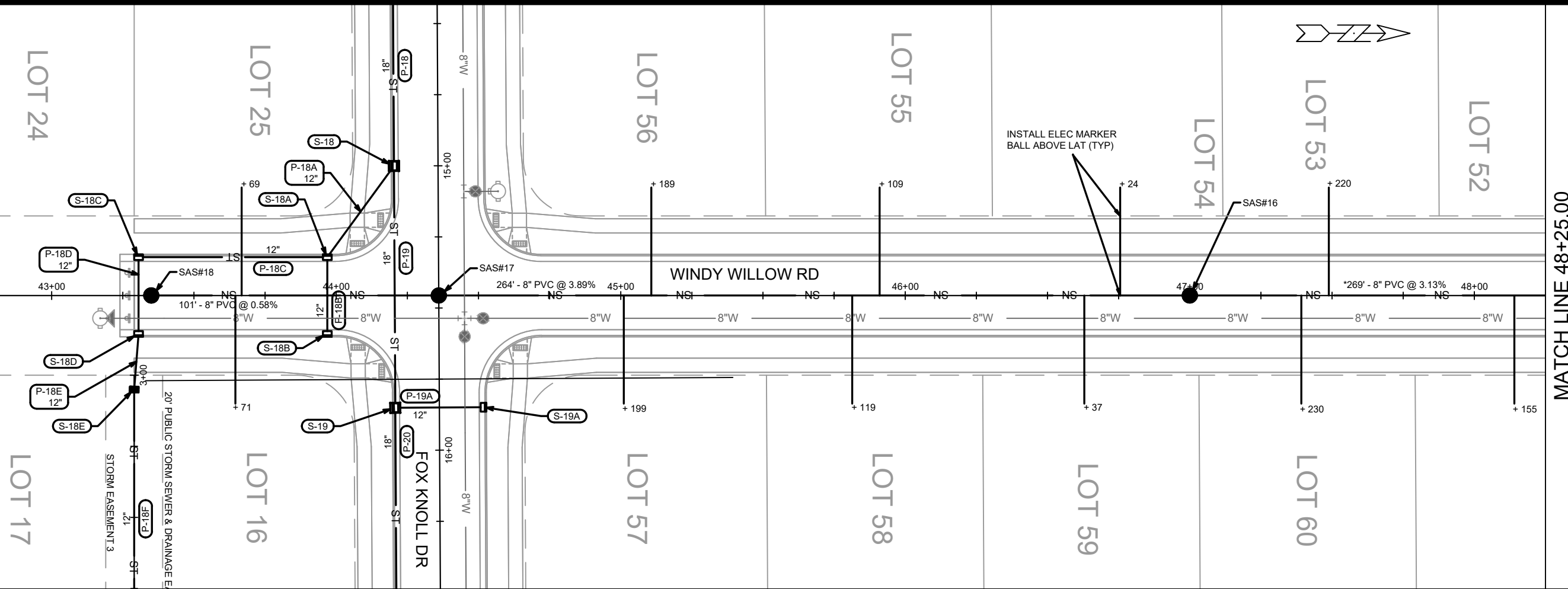
DATE	BY
REVISION	DATE
MARK	DESIGNED BY: EEA
14192	Date: 5/14/2024 6:57 AM
14192	Scale: 1" = 40'
U-10	

14192
MADISON, WI
CONTRACT NO: 9183

UTILITIES PLAN & PROFILE - HEARTH STONE DRIVE
FOX KNOLL PHASE 1
M:\DESIGN\Projects\14192\CAD\Sewers\14192SWR-PipeNetwork.dwg



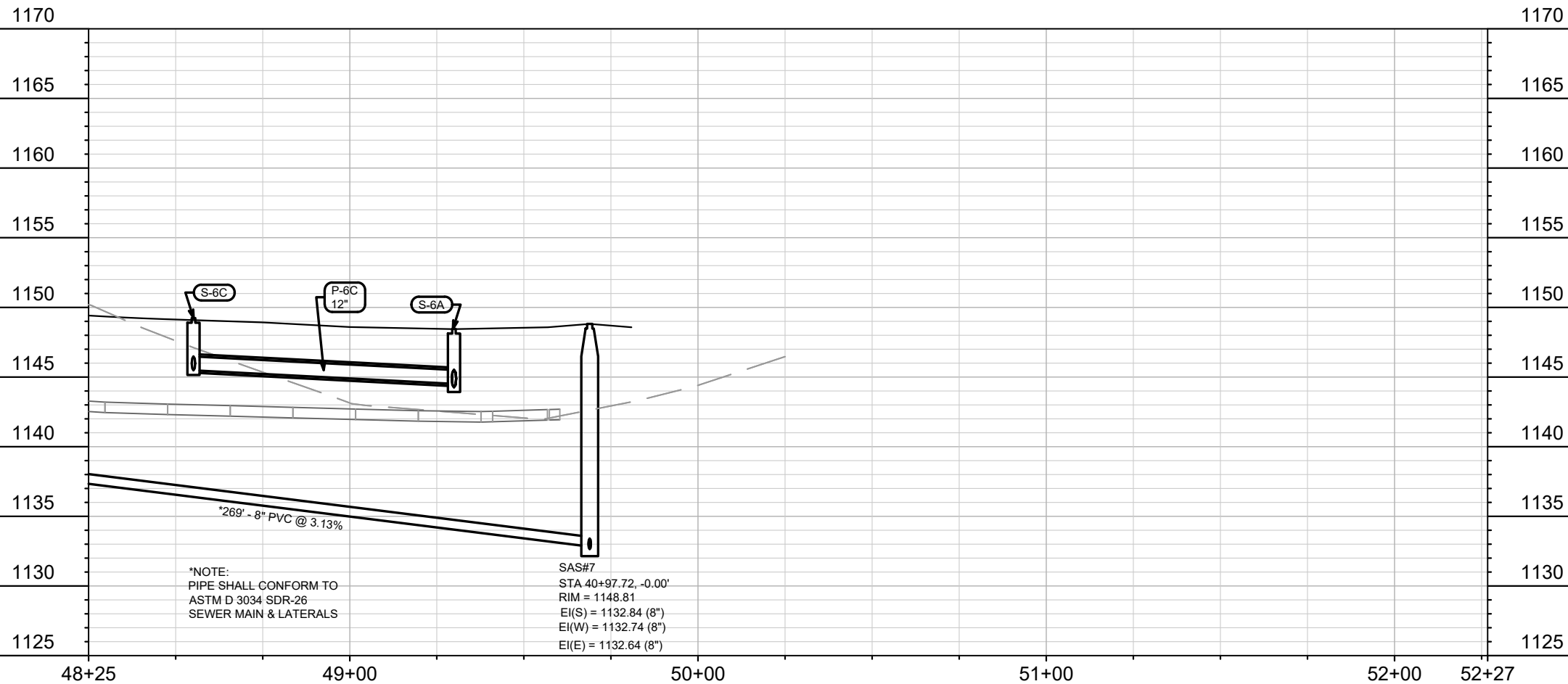
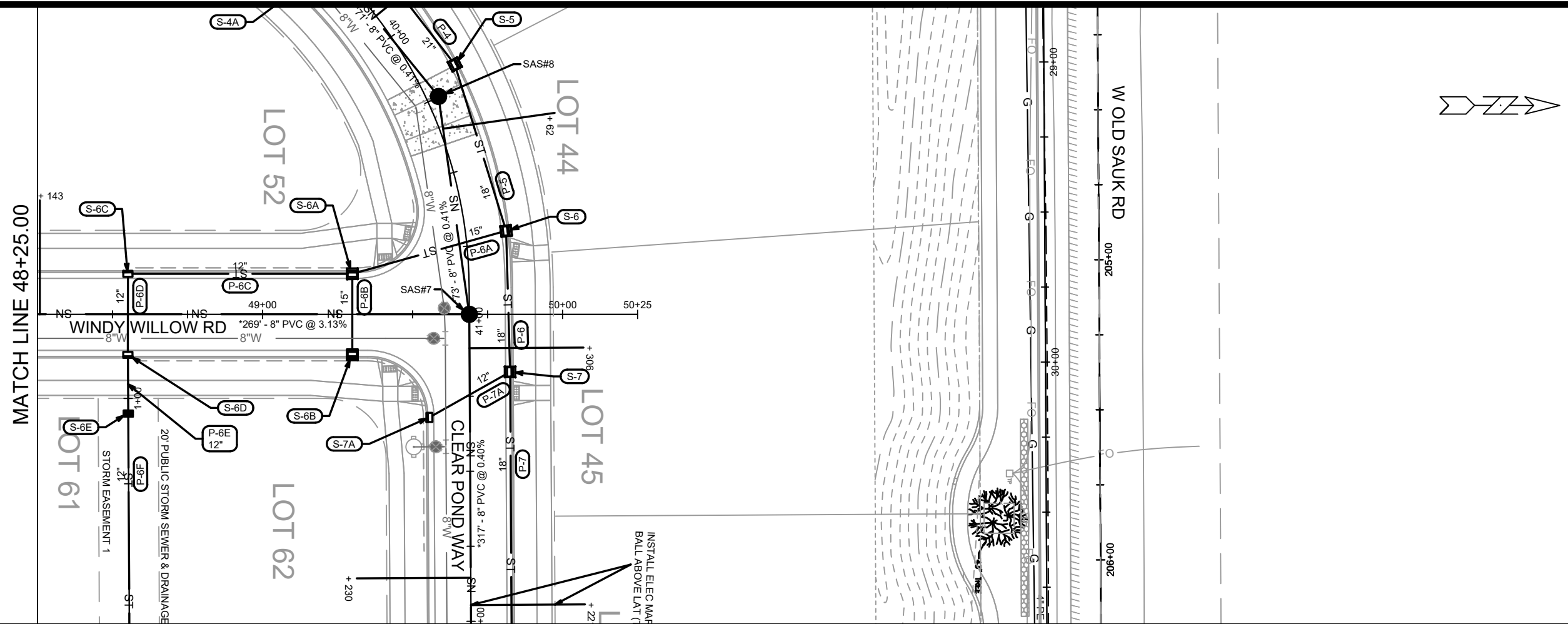
14192
U-10



MARK	REVISION	DATE	BY
14192	5/17/2024	10:58 AM	U-11

14192
MADISON, WI
CONTRACT NO: 9183
UTILITIES PLAN & PROFILE - WINDY WILLOW ROAD
FOX KNOLL PHASE 1
M:\DESIGN\Projects\14192\CAD\Sewers\14192SWR-PipeNetwork.dwg

14192
U-11



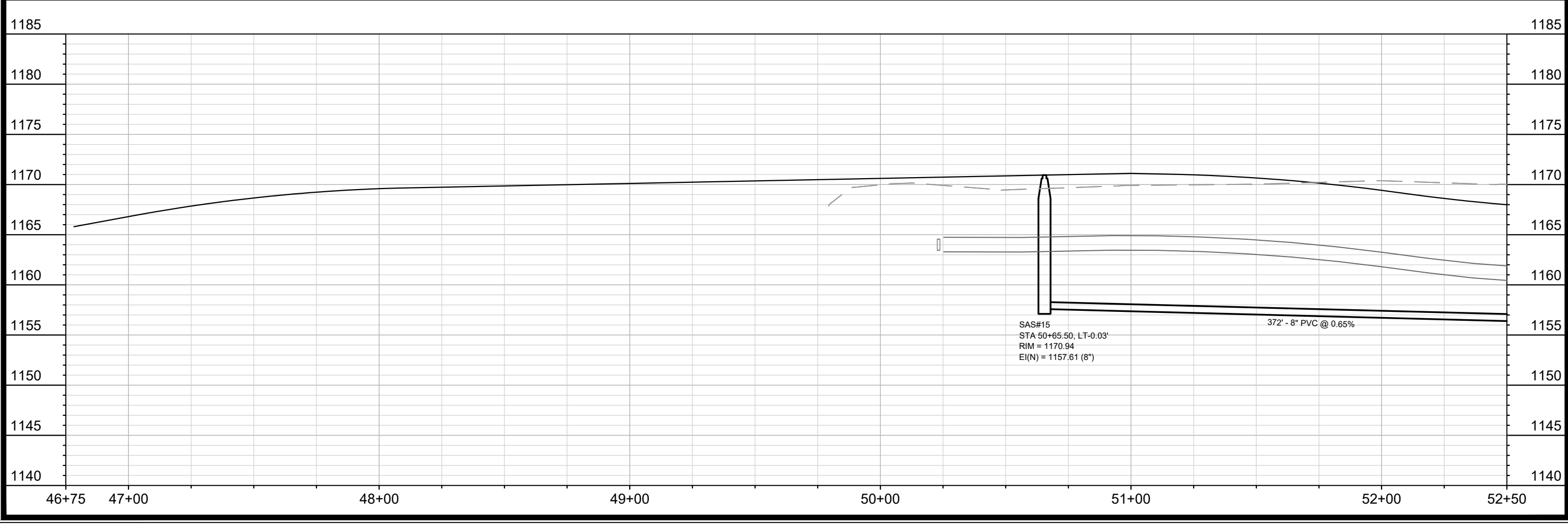
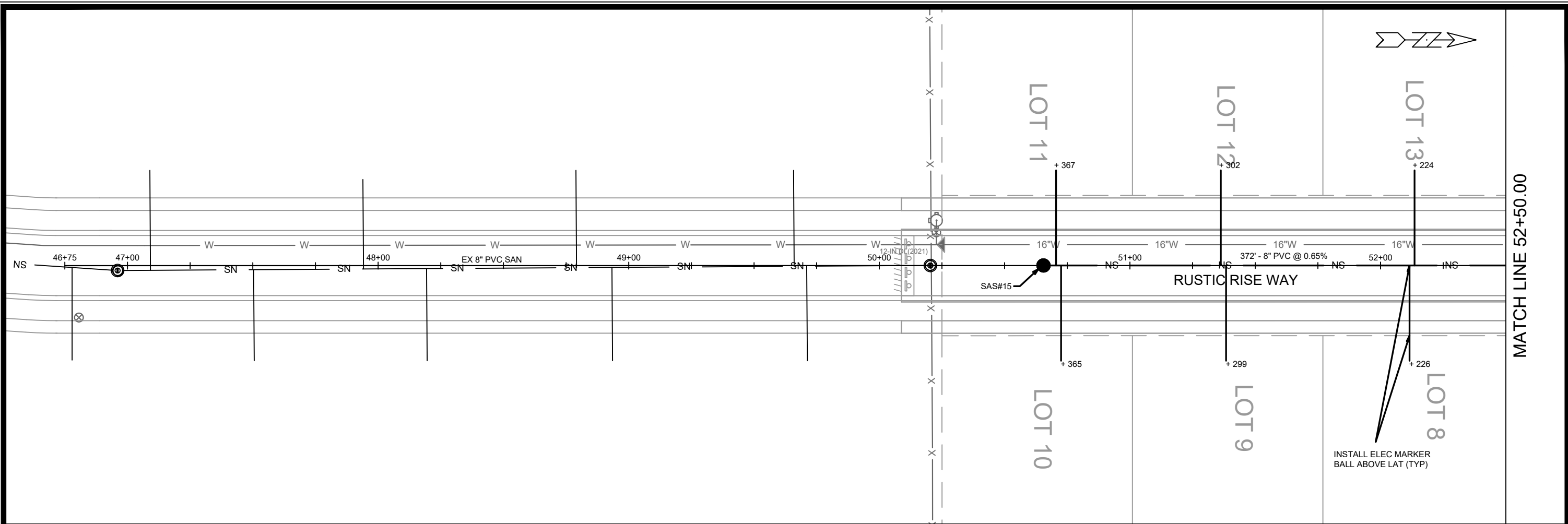
MARK	REVISION	DATE	BY
14192	U-12	5/16/2024	11:01 AM

14192
MADISON, WI
CONTRACT NO: 9183

UTILITIES PLAN & PROFILE - WINDY WILLOW ROAD
FOX KNOLL PHASE 1
M:\DESIGN\Projects\14192\CAD\Sewers\14192SWR-PipeNetwork.dwg




14192
U-12



MARK	REVISION	DATE	BY
14192	U-13	5/13/2024	3:58 PM
14192		U-13	

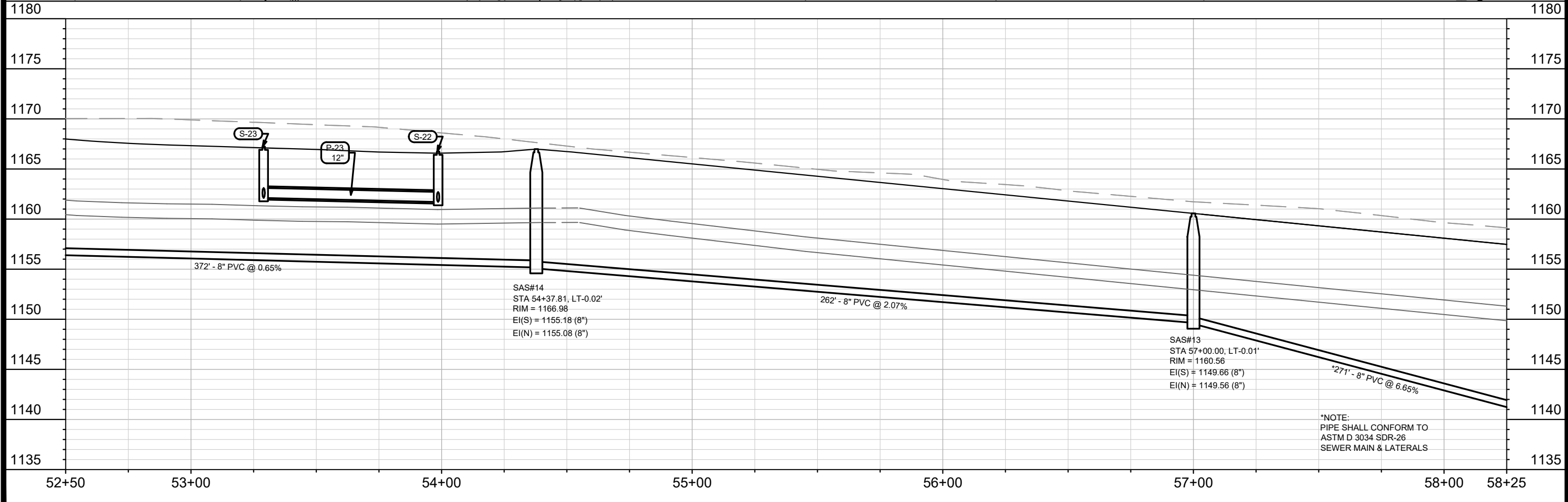
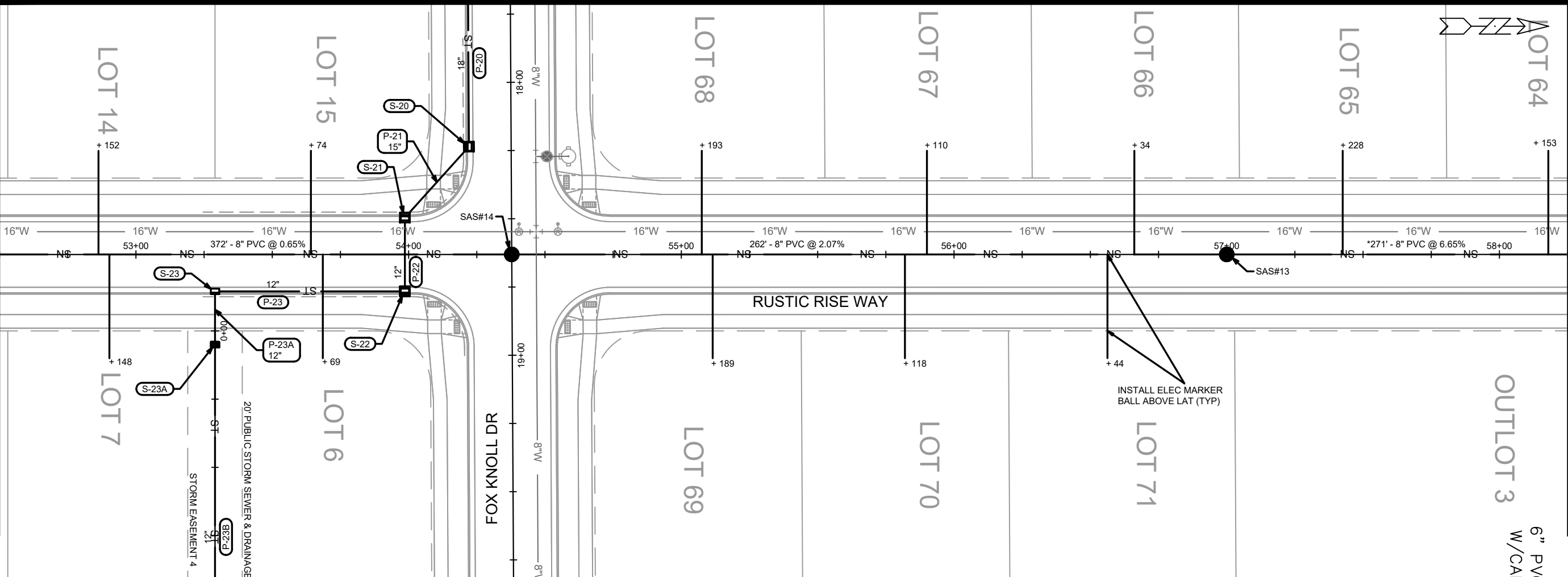
14192
 MADISON, WI
 CONTRACT NO: 9183

UTILITIES PLAN & PROFILE - RUSTIC RISE WAY
 FOX KNOLL PHASE 1
 M:\DESIGN\Projects\14192\CAD\Servers\14192SWR-PipeNetwork.dwg


 14192
 U-13

MATCH LINE 52+50.00

MATCH LINE 58+25.00



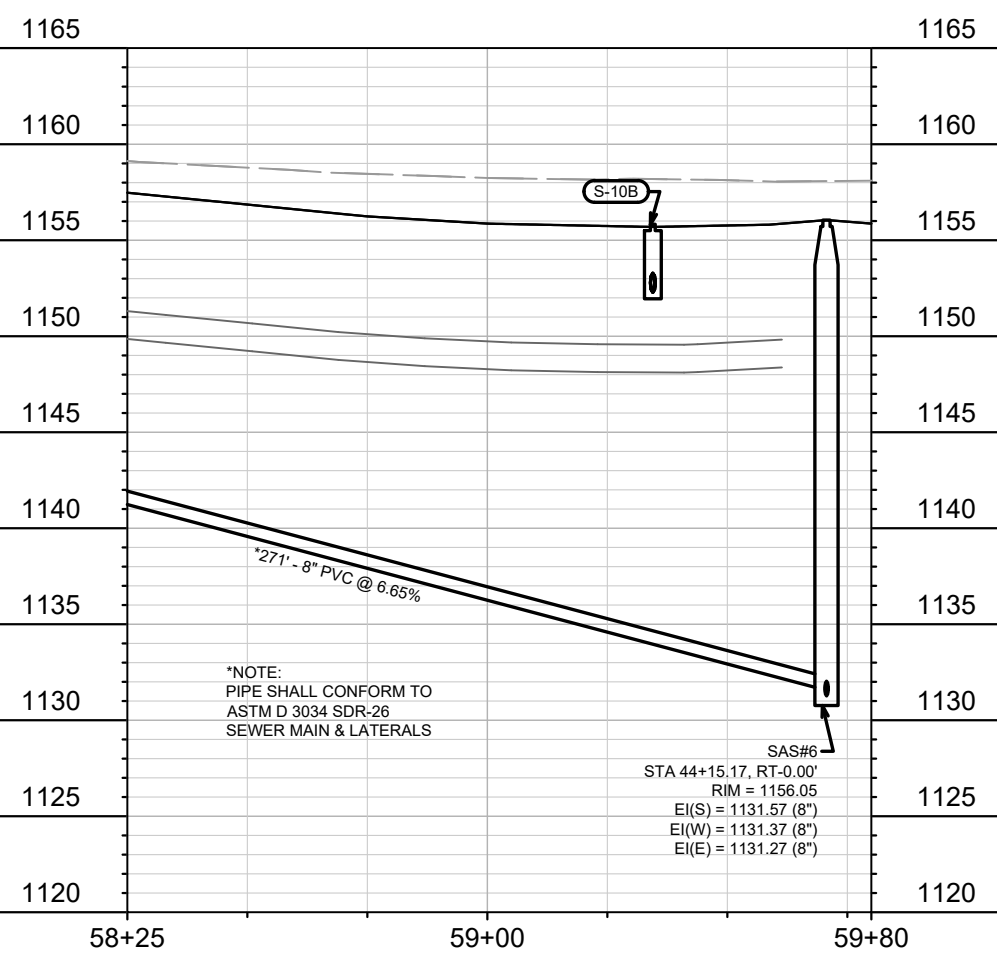
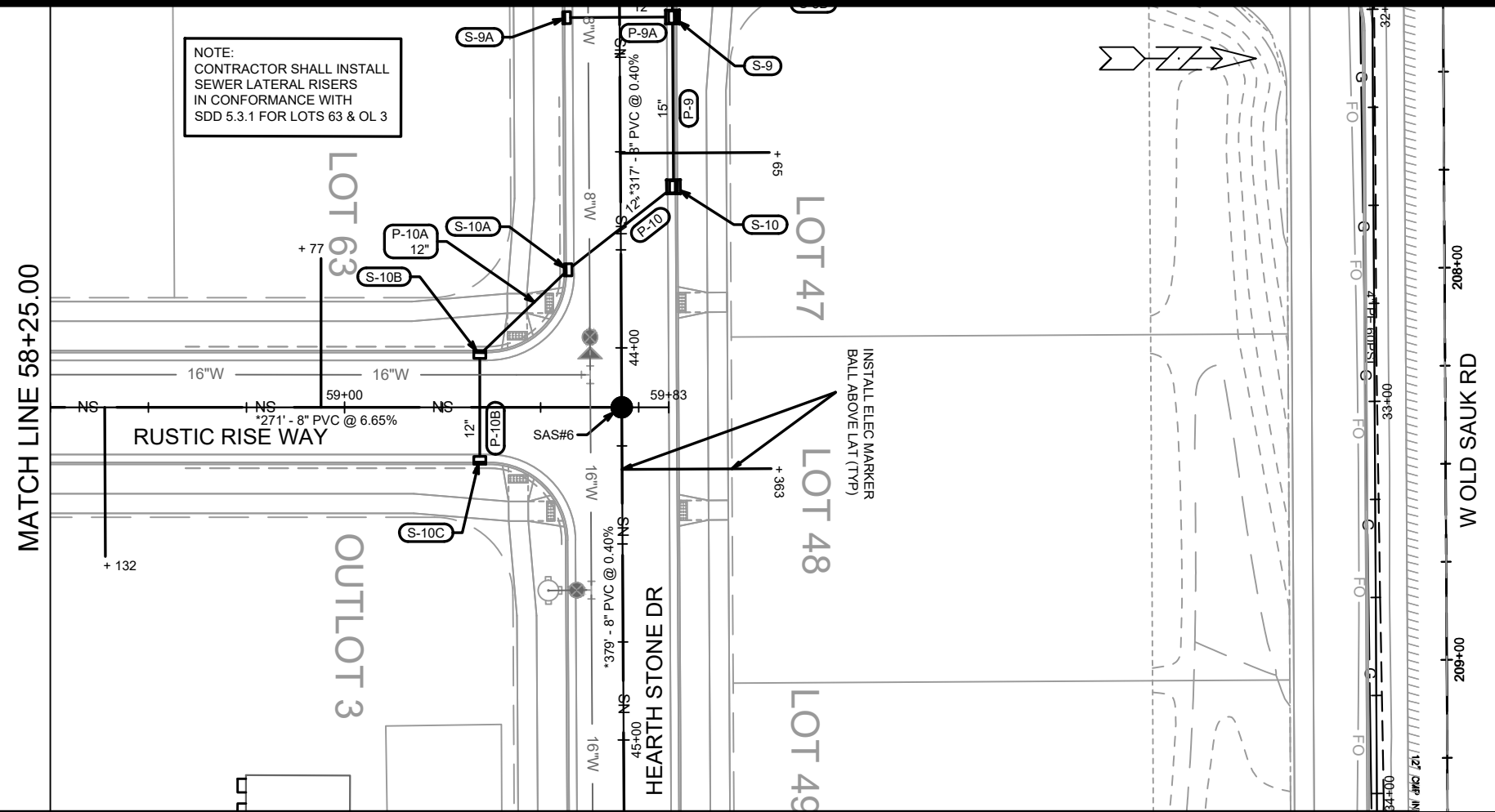
MARK	REVISION	DATE	BY
14192	Designed By: EEA	Date: 5/16/2024 11:05 AM	Scale: 1" = 40'

14192
 MADISON, WI
 CONTRACT NO: 9183

UTILITIES PLAN & PROFILE - RUSTIC RISE WAY
 FOX KNOLL PHASE 1
 M:\DESIGN\Projects\14192\CAD\Sewers\14192SWR-PipeNetwork.dwg



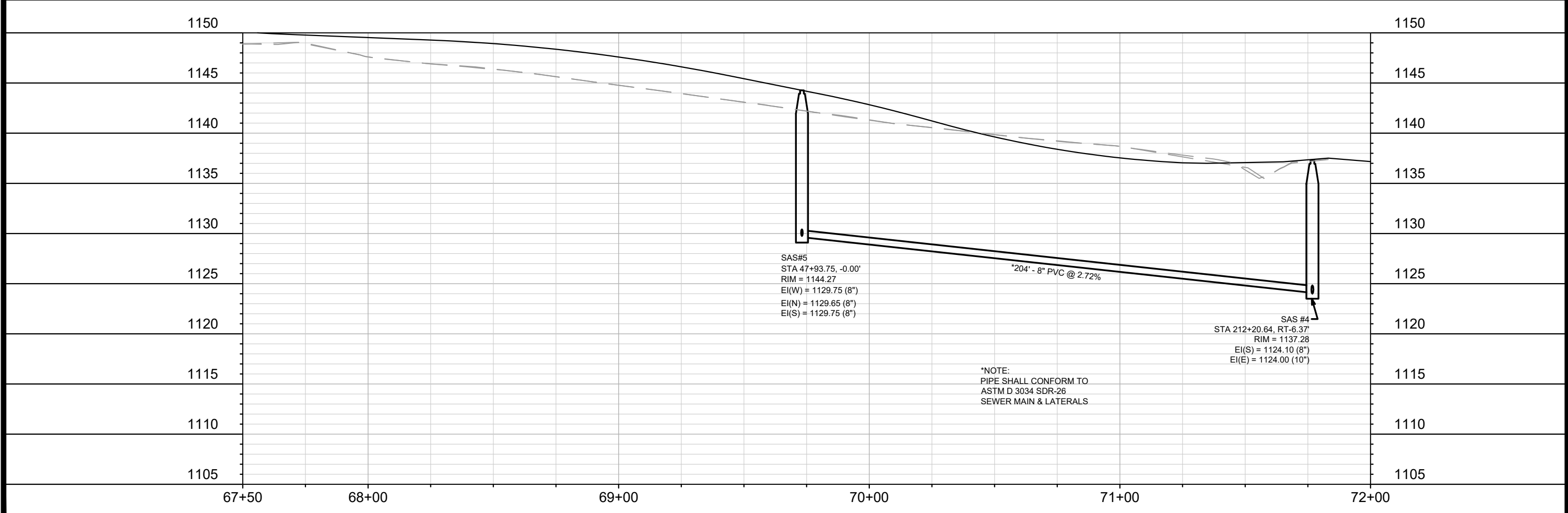
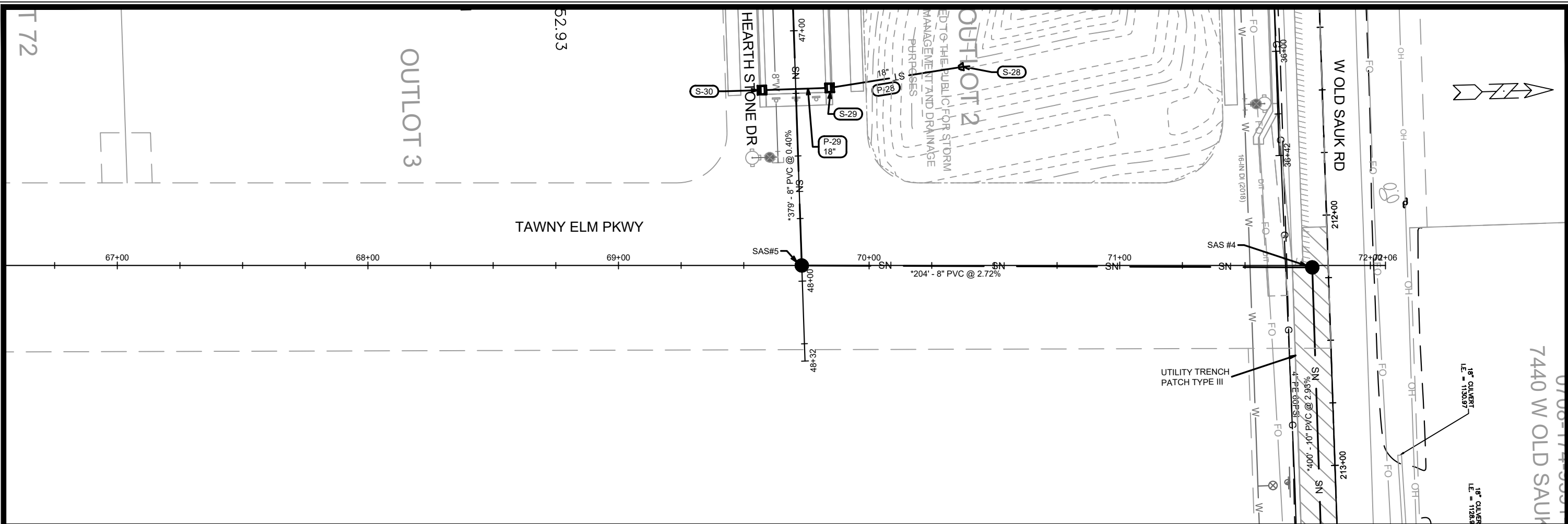
14192
 U-14



*NOTE:
PIPE SHALL CONFORM TO
ASTM D 3034 SDR-26
SEWER MAIN & LATERALS

SAS#6
STA 44+15.17, RT-0.00'
RIM = 1156.05
EI(S) = 1131.57 (8")
EI(W) = 1131.37 (8")
EI(E) = 1131.27 (8")

UTILITIES PLAN & PROFILE - RUSTIC RISE WAY FOX KNOLL PHASE 1 <small>M:\DESIGN\Projects\14192\CAD\Sewers\14192SWR-PipeNetwork.dwg</small>	14192 MADISON, WI CONTRACT NO: 9183
14192 U-15	U-15



SAS#5
 STA 47+93.75, -0.00'
 RIM = 1144.27
 EI(W) = 1129.75 (8")
 EI(N) = 1129.65 (8")
 EI(S) = 1129.75 (8")

SAS #4
 STA 212+20.64, RT-6.37'
 RIM = 1137.28
 EI(S) = 1124.10 (8")
 EI(E) = 1124.00 (10")

*NOTE:
 PIPE SHALL CONFORM TO
 ASTM D 3034 SDR-26
 SEWER MAIN & LATERALS

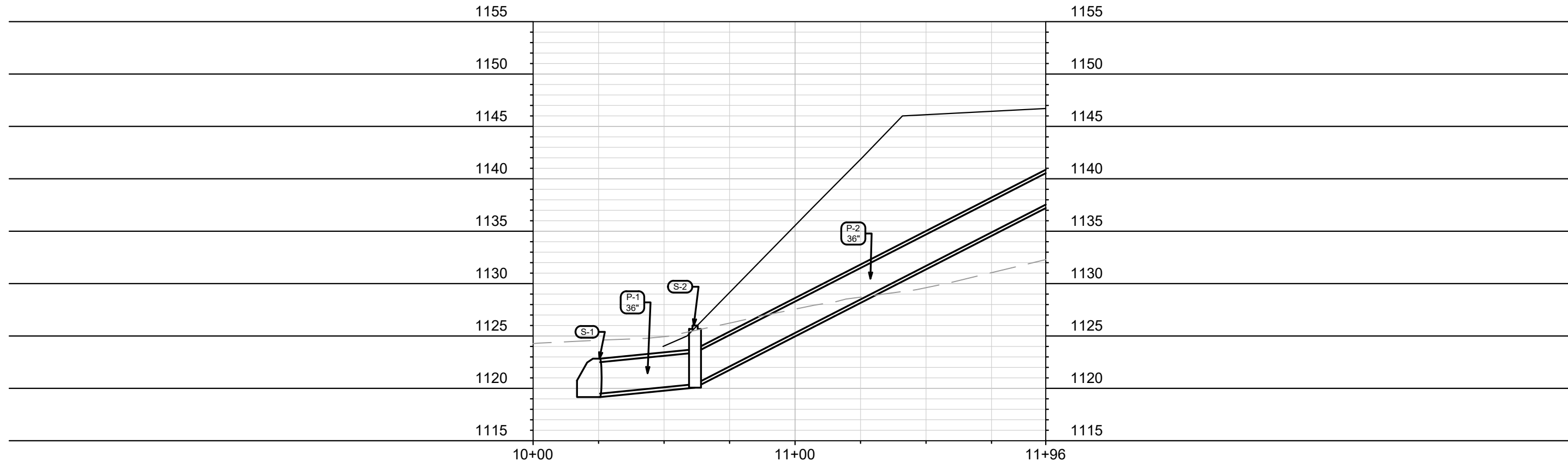
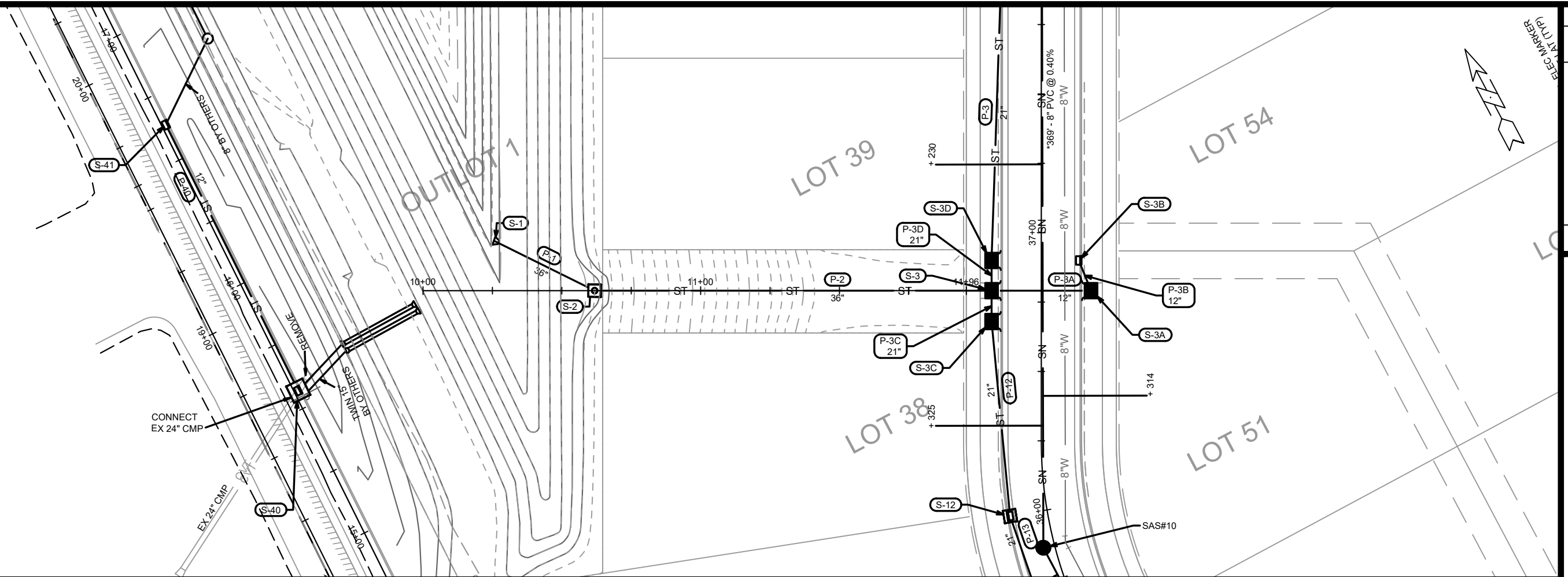
MARK	REVISION	DATE	BY

14192
 MADISON, WI
 CONTRACT NO: 9183

UTILITIES PLAN & PROFILE - TAWNY ELM PARKWAY
 FOX KNOLL PHASE 1
 M:\DESIGN\Projects\14192\CAD\Sewers\14192SWR-PipeNetwork.dwg



14192
 U-16



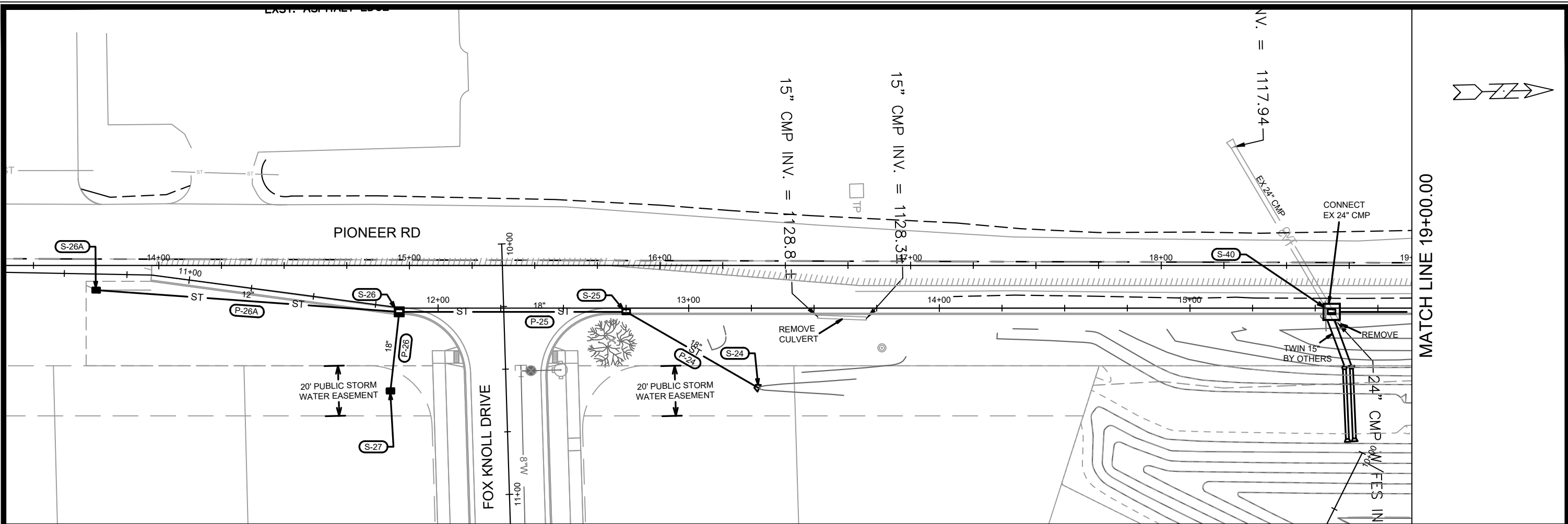
MARK	REVISION	DATE	BY

14192
 MADISON, WI
 CONTRACT NO: 9183
 U-17

UTILITIES PLAN & PROFILE - OUTLOT 1
 FOX KNOLL PHASE 1
 M:\DESIGN\Projects\14192\CAD\Sewers\14192SWR-PipeNetwork.dwg



14192
 U-17



MARK	REVISION	DATE	BY
14192	5/16/2024	11:27 AM	U-18

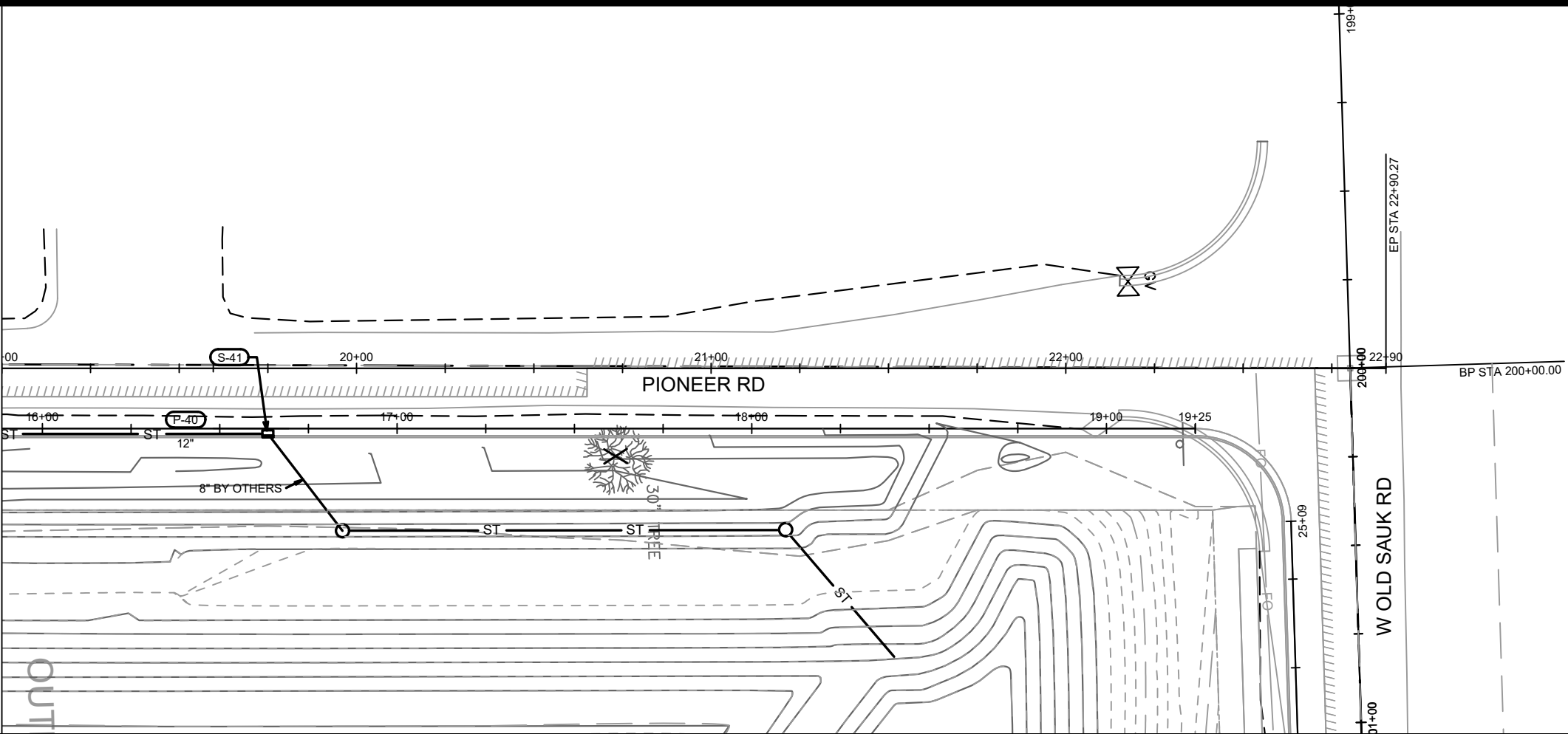
14192
 MADISON, WI
 CONTRACT NO: 9183

UTILITIES PLAN & PROFILE - PIONEER ROAD
 FOX KNOLL PHASE 1
 M:\DESIGN\Projects\14192\CAD\Sewers\14192SWR-PipeNetwork.dwg



14192
 U-18

MATCH LINE 19+00.00



1155

1155

1150

1150

1145

1145

1140

1140

1135

1135

1130

1130

1125

1125

1120

1120

1115

1115

1110

1110

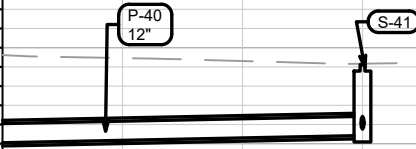
19+00

20+00

21+00

22+00

22+90



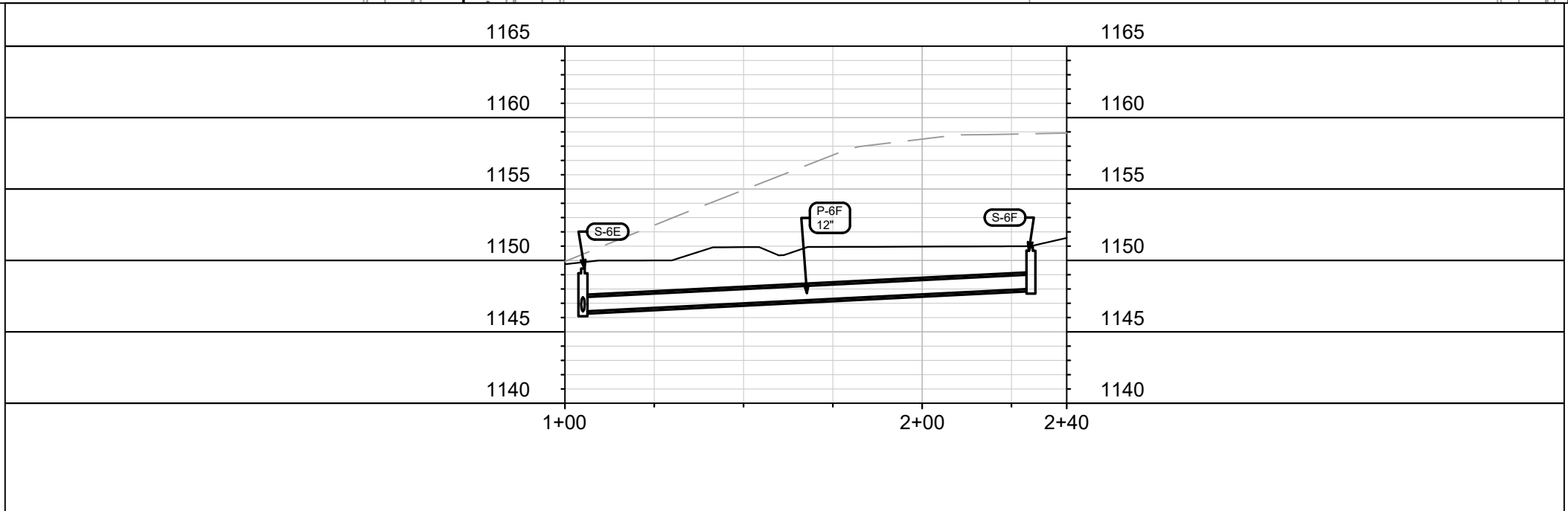
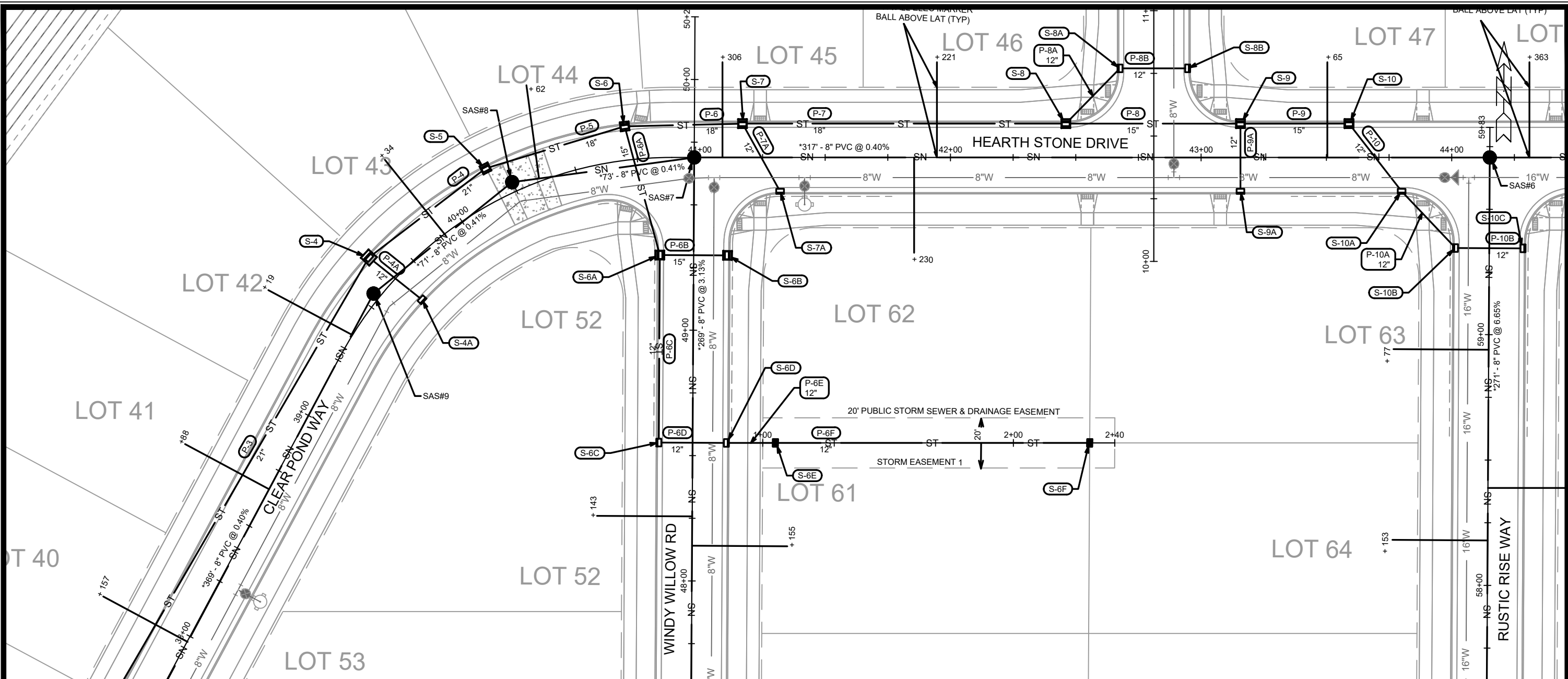
MARK	REVISION	DATE	BY
14192	U-19	5/13/2024 4:14 PM	U-19

14192
 MADISON, WI
 CONTRACT NO: 9183

UTILITIES PLAN & PROFILE - PIONEER ROAD
 FOX KNOLL PHASE 1
 M:\DESIGN\Projects\14192\CAD\Sewers\14192SWR-PipeNetwork.dwg




14192
 U-19

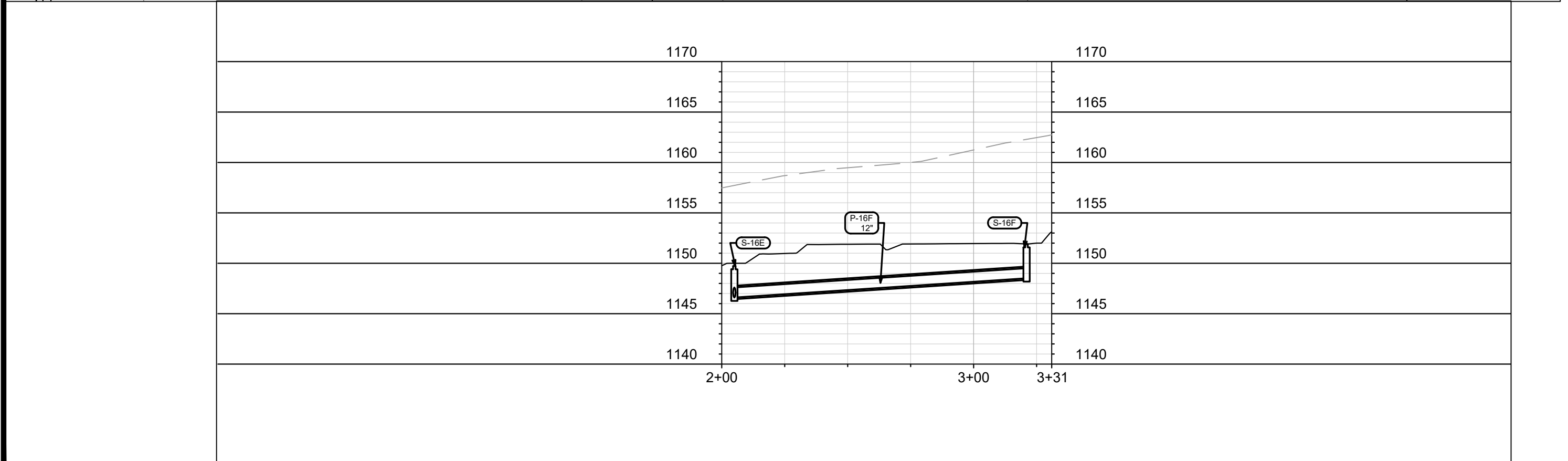
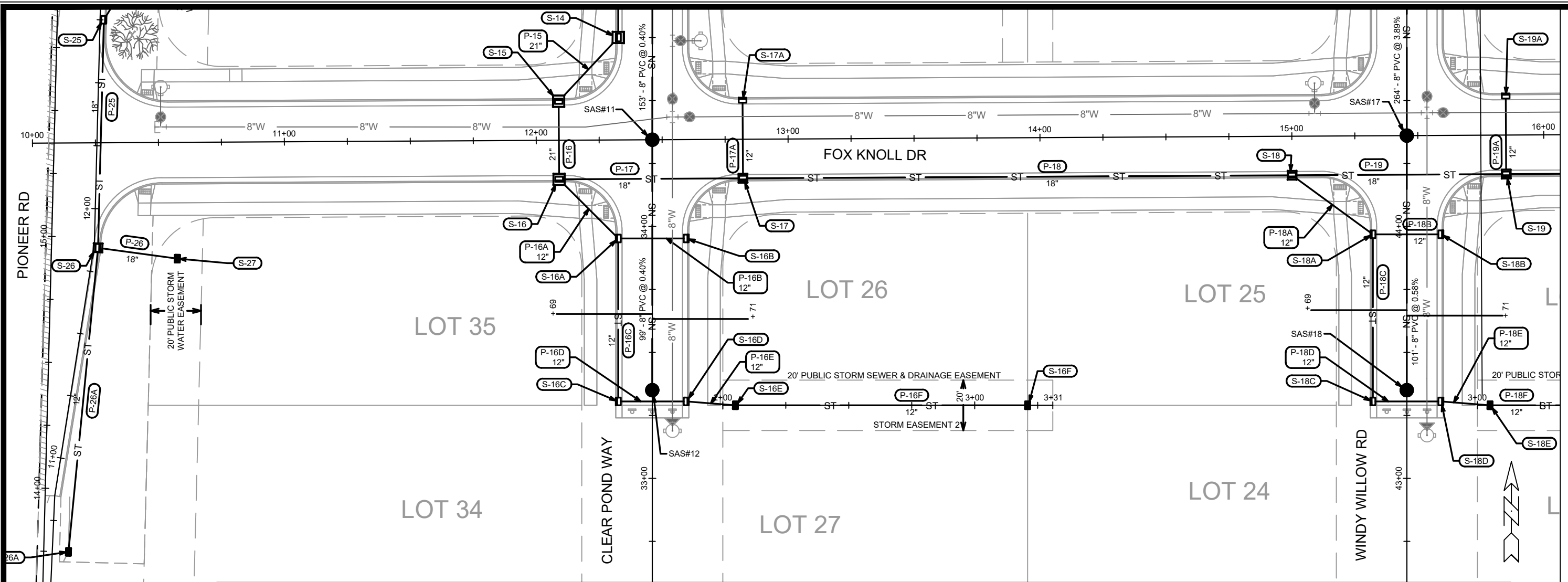


MARK	REVISION	DATE	BY
14192	U-20	5/16/2024	4:04 PM

14192
 MADISON, WI
 CONTRACT NO: 9183
 STORM SEWER PLAN & PROFILE - STORM EASEMENT 1
 FOX KNOLL PHASE 1
 M:\DESIGN\Projects\14192\CAD\Sewers\14192SWR-PipeNetwork.dwg




14192
 U-20

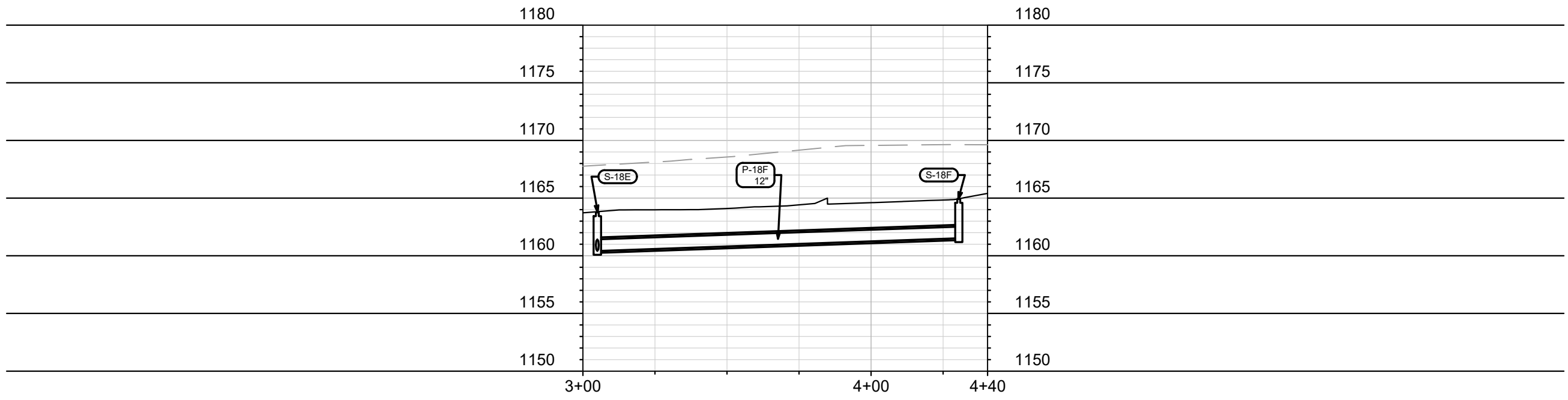
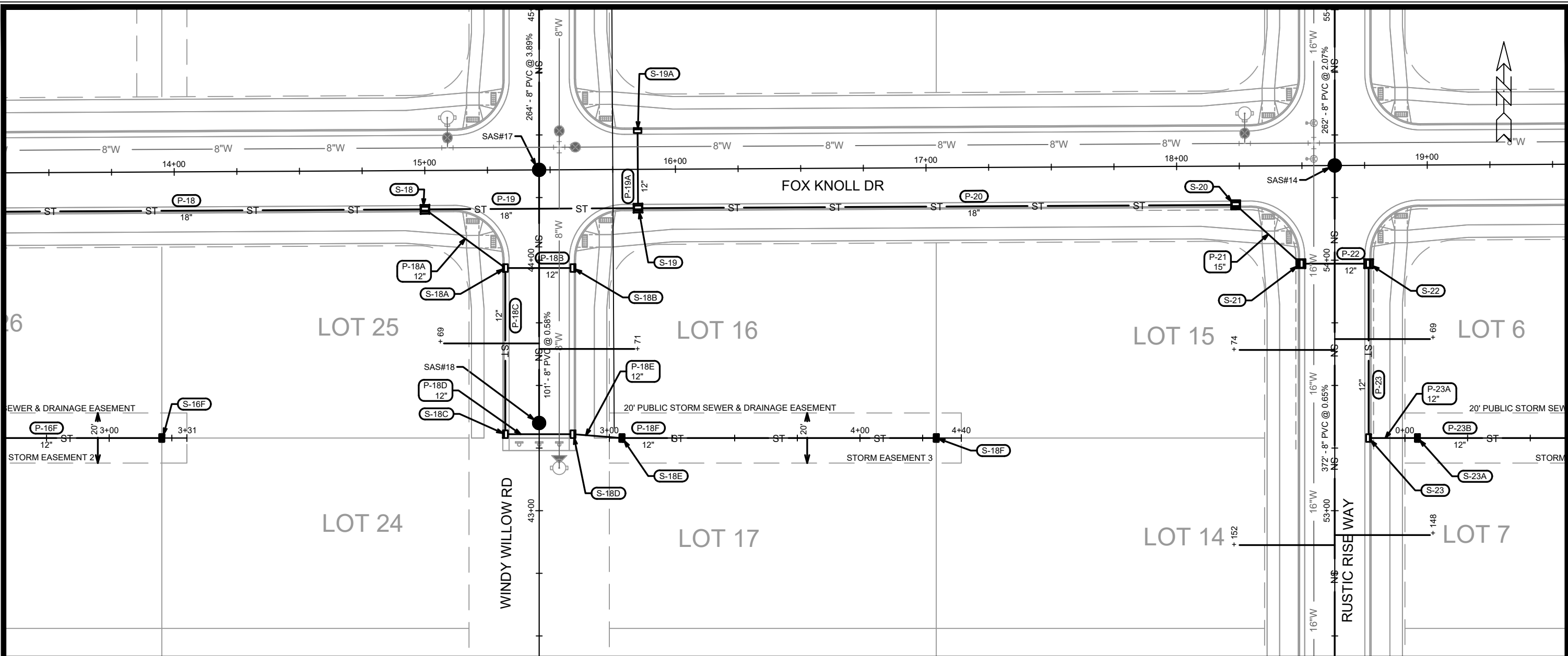


14192		DATE	BY
MADISON, WI		REVISION	
CONTRACT NO: 9183		MARK	U-21
14192		DESIGNED BY: EEA	DATE: 5/17/2024 4:06 PM
14192		SCALE: 1" = 40'	

STORM SEWER PLAN & PROFILE - STORM EASEMENT 2
FOX KNOLL PHASE 1
 M:\DESIGN\Projects\14192\CAD\Sewers\14192SWR-PipeNetwork.dwg



14192
 U-21



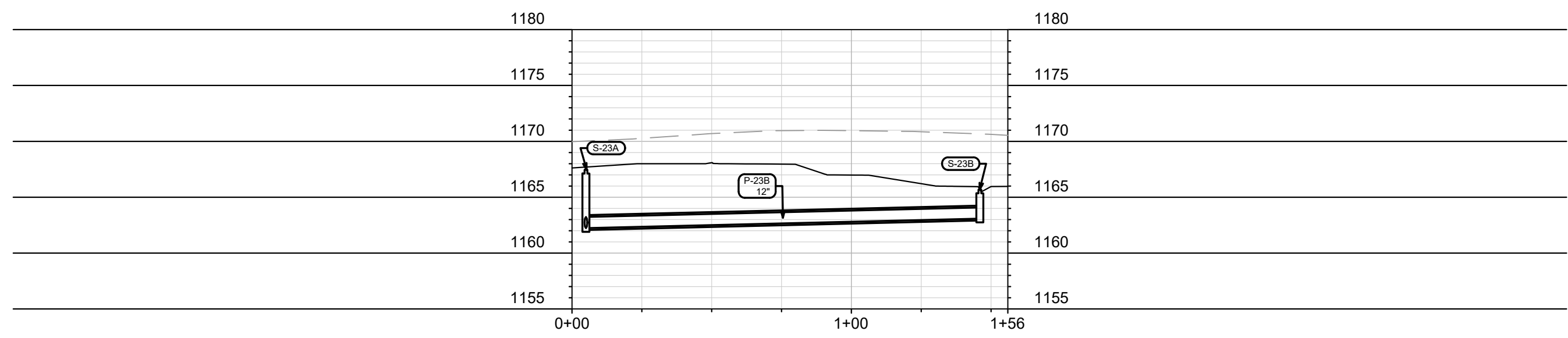
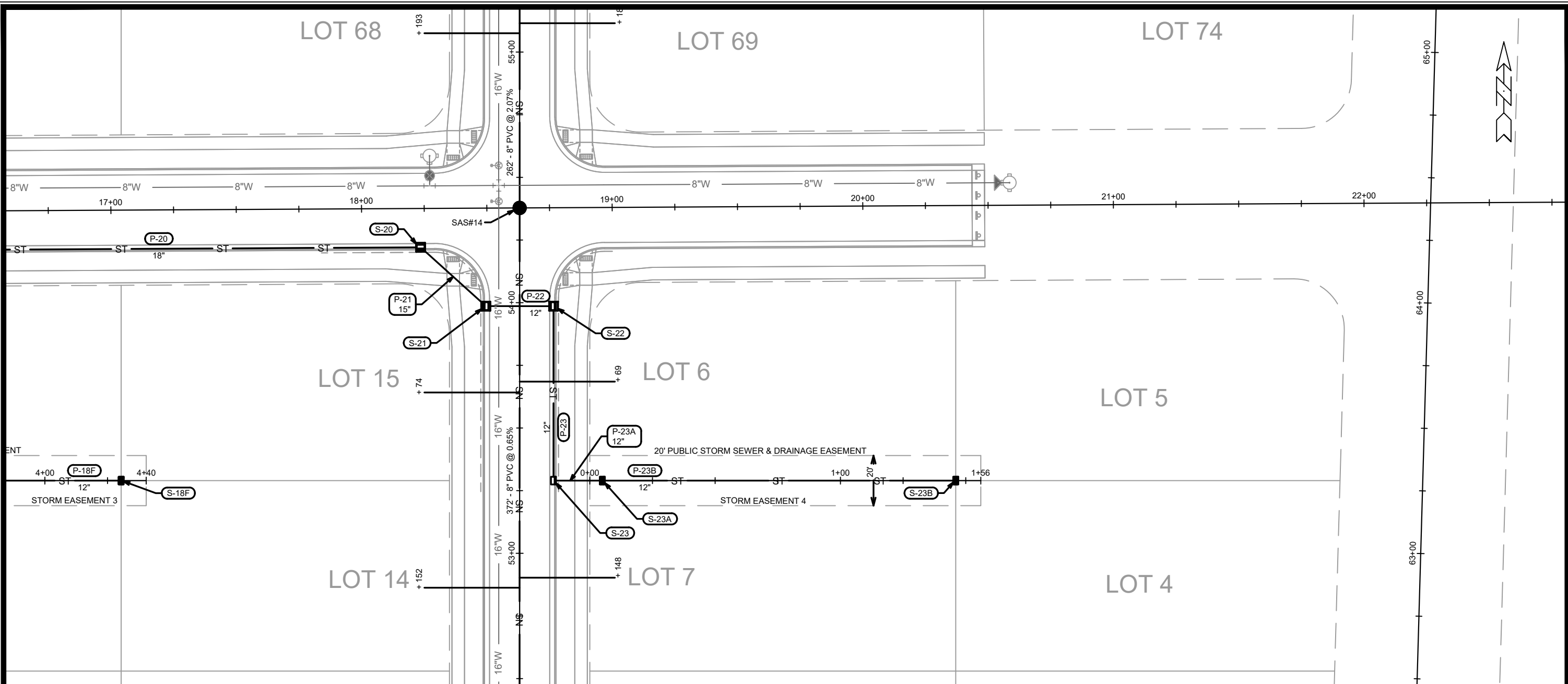
MARK	REVISION	DATE	BY
14192	U-22	5/16/2024	4:07 PM

14192
MADISON, WI
CONTRACT NO: 9183

STORM SEWER PLAN & PROFILE - STORM EASEMENT 3
FOX KNOLL PHASE 1
M:\DESIGN\Projects\14192\CAD\Sewers\14192SWR-PipeNetwork.dwg



14192
U-22



MARK	REVISION	DATE	BY
14192	U-23	5/16/2024	4:08 PM

14192
MADISON, WI
9183
CONTRACT NO:
14192SWR-PipeNetwork.dwg



14192
U-23

SANITARY SEWER SCHEDULE

FOX KNOLL PHASE 1

SHEET NO.

PROJECT NO. 14192

U-SAN

SANITARY SEWER SCHEDULE

CITY OF MADISON

PROPOSED SANITARY STRUCTURES

SAS NO.	STATION	LOCATION (OFFSET)	TOP OF CASTING	E.I.	DEPTH (FT)	NOTES
OLD SAUK ROAD						
SAS#1	226+30.94	RT-47.86	1115.42	1102.19	13.23	(1), (2)
SAS#2	222+37.19	RT-47.76	1116.43	1104.26	12.17	(1), (2)
SAS#3	221+97.13	RT-7.51	1119.58	1106.37	13.21	(2)
SAS#4	212+20.64	RT-6.37	1137.28	1124.00	13.28	-

CLEAR POND WAY

SAS#5	47+93.75	CL	1144.27	1129.65	14.62	(1)
SAS#6	44+15.17	CL	1156.05	1131.27	24.78	(2)
SAS#7	40+97.72	CL	1148.81	1132.64	16.17	-
SAS#8	40+24.78	LT-3.96	1148.32	1133.04	15.28	-
SAS#9	39+54.77	LT-2.73	1147.94	1133.43	14.51	-
SAS#10	35+87.12	LT-4.13	1146.95	1135.01	11.94	(1)
SAS#11	34+34.41	CL	1148.33	1135.72	12.61	-
SAS#12	33+35.00	CL	1148.75	1136.22	12.53	-

RUSTIC RISE WAY

SAS#13	57+00.00	CL	1160.56	1149.56	11.00	-
SAS#14	54+37.81	CL	1166.98	1155.08	11.90	-
SAS#15	50+65.50	CL	1170.94	1157.61	13.33	-

WINDY WILLOW ROAD

SAS#16	47+00.00	CL	1153.36	1141.26	12.10	-
SAS#17	44+36.06	CL	1162.45	1151.64	10.81	-
SAS#18	43+35.00	CL	1162.83	1152.33	10.50	-

PROPOSED SANITARY PIPES

FROM (DNSTM)	TO (UPSTM)	DWNSTRM E.I.	UPSTRM E.I.	PLAN LGTH (FT)	SLOPE (%)	PIPE SIZE	PVC TYPE	NOTES
OLD SAUK ROAD								
EX SAS 1550-019	SAS#1	1100.88	1102.19	261	0.50%	10"	SDR-26	-
SAS#1	SAS#2	1102.29	1104.26	394	0.50%	10"	SDR-26	-
SAS#2	SAS#3	1104.36	1106.37	57	3.54%	10"	SDR-26	-
SAS#3	EX SAS 1450-003	1106.47	1107.69	153	0.80%	10"	SDR-26	-
EX SAS 1450-001	SAS#4	1112.27	1124.00	400	2.93%	10"	SDR-26	-

CLEAR POND WAY

SAS#4	SAS#5	1124.10	1129.65	204	2.72%	8"	SDR-26	-
SAS#5	SAS#6	1129.75	1131.27	379	0.40%	8"	SDR-26	-
SAS#6	SAS#7	1131.37	1132.64	317	0.40%	8"	SDR-26	-
SAS#7	SAS#8	1132.74	1133.04	73	0.41%	8"	SDR-26	-
SAS#8	SAS#9	1133.14	1133.43	71	0.41%	8"	SDR-26	-
SAS#9	SAS#10	1133.53	1135.01	369	0.40%	8"	SDR-26	-
SAS#10	SAS#11	1135.11	1135.72	153	0.40%	8"	SDR-35	-
SAS#11	SAS#12	1135.82	1136.22	99	0.40%	8"	SDR-35	-

RUSTIC RISE WAY

SAS#6	SAS#13	1131.57	1149.56	271	6.65%	8"	SDR-26	-
SAS#13	SAS#14	1149.66	1155.08	262	2.07%	8"	SDR-35	-
SAS#14	SAS#15	1155.18	1157.61	372	0.65%	8"	SDR-35	-

WINDY WILLOW ROAD

SAS#7	SAS#16	1132.84	1141.26	269	3.13%	8"	SDR-26	-
SAS#16	SAS#17	1141.36	1151.64	264	3.89%	8"	SDR-35	-
SAS#17	SAS#18	1151.74	1152.33	101	0.58%	8"	SDR-35	-

NOTES:

- ALL STRUCTURES SHALL BE SUBMITTED TO CITY ENGINEERING FOR APPROVAL. CONTACT ELIA E ACOSTA OF CITY ENGINEERING AT (608) 266-4096 FOR PRECAST APPROVALS, FAX SHOP DRAWINGS TO (608)264-9275, OR EMAIL SHOP DRAWINGS TO EACOSTA@CITYOFMADISON.COM.

(1) INSTALL INTERNAL CHIMNEY SEAL IN CONFORMANCE WITH SDD 5.7.17

(2) INSTALL EXTERNAL SAS WRAP IN CONFORMANCE WITH SDD 5.7.2

STORM SEWER SCHEDULE

PROPOSED STORM STRUCTURES

STRUC. NO.	STATION	LOCATION (OFFSET)	TYPE	TOP OF CASTING	E.I.	DEPTH	NOTES
CLEAR POND WAY							
S-12	36+00.00	LT-13.50	4X4 SAS	1147.07	1140.33	6.74	W/ R-3067-7004-V
S-13	35+49.50	LT-13.50	4X4 SAS	1147.38	1140.65	6.73	W/ R-3067-7004-V
S-14	34+75.00	LT-13.50	4X4 SAS	1147.77	1141.10	6.67	W/ R-3067-7004-V
S-16A	33+95.22	LT-13.50	H INLET	1147.84	1144.24	3.60	LP; W/ R-3067-7004-VB
S-16B	33+95.22	RT-13.50	H INLET	1148.80	1145.20	3.60	LP; W/ R-3067-7004-VB
S-16C	33+30.54	LT-13.50	H INLET	1148.95	1145.35	3.60	W/ R-3067-7004-V
S-16D	33+30.54	RT-13.50	H INLET	1149.50	1145.90	3.60	W/ R-3067-7004-V; (1)
STORM EASEMENT 2							
S-16E	2+05.00	CL	H INLET	1149.73	1146.60	3.13	W/ R-1878-B7G
S-16F	3+21.00	CL	H INLET	1151.91	1148.51	3.40	W/ R-1878-B7G
FOX KNOLL DRIVE							
S-15	12+09.00	LT-15.50	4X4 SAS	1146.31	1141.31	5.00	W/ R-3067-7004-V
S-16	12+09.00	RT-15.50	4X4 SAS	1146.31	1141.51	4.80	W/ R-3067-7004-V
S-17	12+82.00	RT-15.50	3X3 SAS	1150.25	1145.45	4.80	W/ R-3067-7004-V
S-17A	12+82.00	LT-15.50	H INLET	1150.25	1146.65	3.60	W/ R-3067-7004-V
S-18	15+00.00	RT-15.50	3X3 SAS	1160.69	1155.89	4.80	W/ R-3067-7004-V
S-19	15+85.00	RT-15.50	3X3 SAS	1163.85	1159.05	4.80	W/ R-3067-7004-V
S-19A	15+85.00	LT-15.50	H INLET	1163.85	1160.25	3.60	W/ R-3067-7004-V
S-20	18+23.50	RT-15.50	3X3 SAS	1166.88	1160.87	6.01	W/ R-3067-7004-V
WINDY WILLOW ROAD							
S-18A	43+96.87	LT-13.50	H INLET	1161.95	1158.35	3.60	LP; W/ R-3067-7004-VB
S-18B	43+96.87	RT-13.50	H INLET	1162.91	1159.31	3.60	LP; W/ R-3067-7004-VB
S-18C	43+30.54	LT-13.50	H INLET	1163.01	1159.41	3.60	W/ R-3067-7004-V
S-18D	43+30.54	RT-13.50	H INLET	1163.55	1159.95	3.60	W/ R-3067-7004-V; (2)
STORM EASEMENT 3							
S-18E	3+05.00	CL	H INLET	1163.77	1160.42	3.35	W/ R-1878-B7G
S-18F	4+30.44	CL	H INLET	1164.92	1161.52	3.40	W/ R-1878-B7G
RUSTIC RISE WAY							
S-21	53+98.62	LT-13.50	3X3 SAS	1166.71	1161.31	5.40	LP; W/ R-3067-7004-VB
S-22	53+98.62	RT-13.50	3X3 SAS	1166.71	1161.71	5.00	LP; W/ R-3067-7004-VB
S-23	53+29.00	RT-13.50	H INLET	1167.25	1162.11	5.14	W/ R-3067-7004-V; (3)
STORM EASEMENT 4							
S-23A	0+05.00	CL	H INLET	1167.45	1162.23	5.22	W/ R-1878-B7G
S-23B	1+46.00	CL	H INLET	1165.68	1163.08	2.60	W/ R-1878-B7G

PROPOSED STORM PIPES

PIPE NO.	FROM (DNSTM)	TO (UPSTM)	DISCH. E.I.	INLET E.I.	PLAN (PAY) LGTH (FT)	PIPE LGTH (FT)	SLOPE (%)	PIPE SIZE	TYPE	NOTES
CLEAR POND WAY										
P-12	S-3C	S-12	1139.99	1140.33	70	66	0.52%	21"	TYPE II	-
P-13	S-12	S-13	1140.33	1140.65	55	51	0.63%	21"	TYPE I	-
P-14	S-13	S-14	1140.65	1141.10	75	71	0.63%	21"	TYPE II	-
P-16A	S-16	S-16A	1141.51	1144.24	33	29	9.41%	12"	TYPE II	-
P-16B	S-16A	S-16B	1144.24	1145.20	27	25	3.84%	12"	TYPE I	-
P-16C	S-16A	S-16C	1144.24	1145.35	65	62	1.79%	12"	TYPE II	-
P-16D	S-16C	S-16D	1145.35	1145.90	27	25	2.20%	12"	TYPE I	-
STORM EASEMENT 2										
P-16E	S-16D	S-16E	1145.90	1146.60	20	18	3.89%	12"	TYPE II	-
P-16F	S-16E	S-16F	1146.60	1148.51	116	114	1.68%	12"	TYPE II	-
FOX KNOLL DRIVE										
P-15	S-14	S-15	1141.10	1141.31	35	29	0.72%	21"	TYPE II	-
P-16	S-15	S-16	1141.31	1141.51	31	27	0.74%	21"	TYPE I	-
P-17	S-16	S-17	1141.76	1145.45	73	70	5.27%	18"	TYPE I	-
P-17A	S-17	S-17A	1145.95	1146.65	31	29	2.41%	12"	TYPE I	-
P-18	S-17	S-18	1145.45	1155.89	218	215	4.86%	18"	TYPE II	-
P-19	S-18	S-19	1155.89	1159.05	85	82	3.85%	18"	TYPE I	-
P-19A	S-19	S-19A	1159.55	1160.25	31	29	2.41%	12"	TYPE I	-
P-20	S-19	S-20	1159.05	1160.87	239	236	0.77%	18"	TYPE II	-
P-18A	S-18	S-18A	1156.39	1158.35	40	37	5.30%	12"	TYPE II	-
P-18B	S-18A	S-18B	1158.35	1159.31	27	25	3.84%	12"	TYPE I	-
P-18C	S-18A	S-18C	1158.35	1159.41	66	63	1.68%	12"	TYPE II	-
P-18D	S-18C	S-18D	1159.41	1159.95	27	25	2.16%	12"	TYPE II	-
STORM EASEMENT 3										
P-18E	S-18D	S-18E	1159.95	1160.42	20	18	2.61%	12"	TYPE II	-
P-18F	S-18E	S-18F	1160.42	1161.52	125	123	0.89%	12"	TYPE II	-
P-21	S-20	S-21	1161.12	1161.31	35	31	0.61%	15"	TYPE II	-
P-22	S-21	S-22	1161.56	1161.71	27	25	0.60%	12"	TYPE I	-
P-23	S-22	S-23	1161.71	1162.11	70	67	0.60%	12"	TYPE II	-
STORM EASEMENT 4										
P-23A	S-23	S-23A	1162.11	1162.23	20	18	0.67%	12"	TYPE II	-
P-23B	S-23A	S-23B	1162.23	1163.08	141	139	0.61%	12"	TYPE II	-

NOTES:

- (1) BOX OUT TO EAST FOR FUTURE PVT PIPE AT EI=1145.76
- (2) BOX OUT TO EAST FOR FUTURE PVT PIPE AT EI=1159.73
- (3) BOX OUT TO EAST FOR FUTURE PVT PIPE AT EI=1163.85

STANDARD NOTES:

- PLAN LENGTH (PAY LENGTH) IS FROM CENTER OF STRUCTURE TO CENTER OF STRUCTURE. PIPE LENGTH IS ACTUAL LENGTH OF PIPE FROM STRUCTURE WALL TO STRUCTURE WALL. SLOPE CALCULATED USING PIPE LENGTH.
- ABBREVIATIONS: AE = APRON ENDWALL; RCP = REINFORCED CONCRETE PIPE; HERCP = HORIZONTAL ELLIPTICAL REINFORCED CONCRETE PIPE; DNA = DOES NOT APPLY; SAS = SEWER ACCESS STRUCTURE; LP = LOW POINT INLET STRUCTURE; FP = FIELD Poured STRUCTURE; TR = TOP OF CONCRETE ROOF; NCM = NO CROWN MATCH FOR PIPES; UD = UNDERDRAIN
- APPROXIMATE DISCHARGE E.I. GIVEN, ADJUST E.I. AND PIPE SLOPE IN THE FIELD.
- TOP OF CASTING GRADE GIVEN IS THE TOP OF CURB FOR INLET STRUCTURES AND THE FLOWLINE OF THE CLOSED CASTING FOR SAS'S.
- ALL REINFORCED CONCRETE PIPES TO BE CLASS III UNLESS OTHERWISE NOTED.
- SURVEYOR TO CONFIRM THAT ALL INLET STATION / OFFSETS LINE UP WITH PROPOSED CURB AND GUTTER.

- ALL FIELD Poured SAS STORM STRUCTURES SHALL BE CONSTRUCTED IN ACCORDANCE WITH STANDARD DETAIL DRAWING 5.7.3. ALL PRECAST SAS STORM STRUCTURES SHALL BE CONSTRUCTED IN ACCORDANCE WITH STANDARD DETAIL DRAWING 5.7.5.
- ALL STRUCTURES CALLED OUT AS FIELD Poured SHALL BE FIELD Poured. ALL OTHER STRUCTURES (NOT INDICATED AS FIELD Poured) SHALL BE SUBMITTED TO CITY ENGINEERING FOR APPROVAL IF PRECAST STRUCTURES ARE PREFERRED. CONTACT ELIA E ACOSTA OF CITY ENGINEERING AT (608) 266-4096 FOR STORM SEWER PRECAST APPROVALS, FAX SHOP DRAWINGS TO (608)264-9275, OR EMAIL SHOP DRAWINGS TO EACOSTA@CITYOFMADISON.COM.
- FOR SWM PRECAST APPROVALS CONTACT PHIL GAEBLER AT (608) 266-4059 OR EMAIL SWM SHOP DRAWINGS TO PGAEBLER@CITYOFMADISON.COM

STORM SEWER SCHEDULE

FOX KNOLL PHASE 1	SHEET NO.
PROJECT NO. 14192	U-STM
STORM SEWER SCHEDULE 3	
CITY OF MADISON	

PROPOSED STORM STRUCTURES

STRUC. NO.	STATION	LOCATION (OFFSET)	TYPE	TOP OF CASTING	E.I.	DEPTH	NOTES
PIONEER ROAD							
S-24	16+39.53	RT-49.02	18" APRON END	-	1129.00	-	-
S-25	15+86.50	RT-18.50	H INLET	1132.91	1129.60	3.31	FP; W/ R-3067-7004-V
S-26	14+95.95	RT-18.50	3X3 SAS	1135.87	1130.94	4.93	W/ R-3067-7004-V
S-26A	13+75.00	RT-9.83	H INLET	1139.35	1135.95	3.40	W/ R-1878-B7G
S-27	14+92.45	RT-50.07	H INLET	1139.00	1135.40	3.60	W/ R-1878-B7G
S-40	18+67.97	RT-18.50	6X6 SAS	1124.86	1119.89	4.97	W/ R-3067-7004-V
S-41	19+75.00	RT-18.50	H INLET	1124.11	1120.43	3.68	LP; W/ R-3067-7004-VB

PROPOSED STORM PIPES

PIPE NO.	FROM (DNSTM)	TO (UPSTM)	DISCH. E.I.	INLET E.I.	PLAN (PAY) LGTH (FT)	PIPE LGTH (FT)	SLOPE (%)	PIPE SIZE	TYPE	NOTES
PIONEER ROAD										
P-24	S-24	S-25	1129.00	1129.60	61	60	1.00%	18"	TYPE II	-
P-25	S-25	S-26	1129.60	1130.94	91	88	1.52%	18"	TYPE I	-
P-26	S-26	S-27	1130.94	1135.40	32	29	15.38%	18"	TYPE II	-
P-26A	S-26	S-26A	1131.44	1135.95	122	122	3.70%	12"	TYPE II	-
P-40	S-40	S-41	1119.89	1120.43	107	103	0.52%	12"	TYPE II	NCM

STANDARD NOTES:

-PLAN LENGTH (PAY LENGTH) IS FROM CENTER OF STRUCTURE TO CENTER OF STRUCTURE. PIPE LENGTH IS ACTUAL LENGTH OF PIPE FROM STRUCTURE WALL TO STRUCTURE WALL. SLOPE CALCULATED USING PIPE LENGTH.

- ABBREVIATIONS: AE = APRON ENDWALL; RCP = REINFORCED CONCRETE PIPE; HERCP = HORIZONTAL ELLIPTICAL REINFORCED CONCRETE PIPE; DNA = DOES NOT APPLY; SAS = SEWER ACCESS STRUCTURE; LP = LOW POINT INLET STRUCTURE; FP = FIELD Poured STRUCTURE; TR = TOP OF CONCRETE ROOF; NCM = NO CROWN MATCH FOR PIPES; UD = UNDERDRAIN

- APPROXIMATE DISCHARGE E.I. GIVEN, ADJUST E.I. AND PIPE SLOPE IN THE FIELD.

- TOP OF CASTING GRADE GIVEN IS THE TOP OF CURB FOR INLET STRUCTURES AND THE FLOWLINE OF THE CLOSED CASTING FOR SAS's.

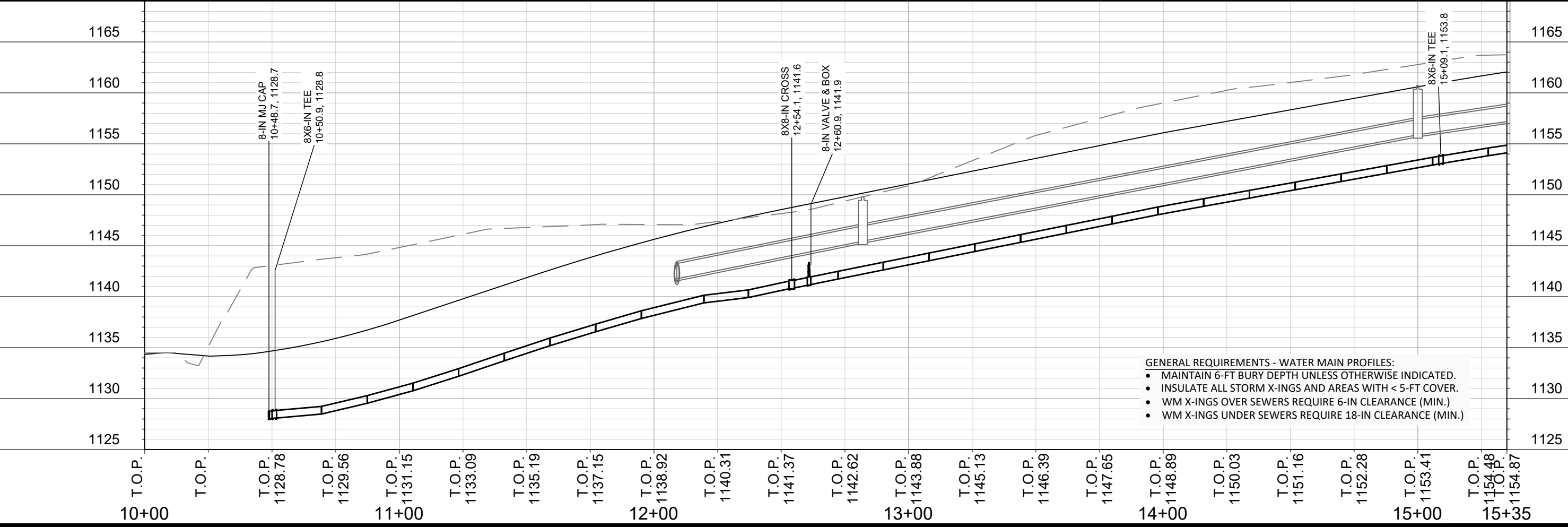
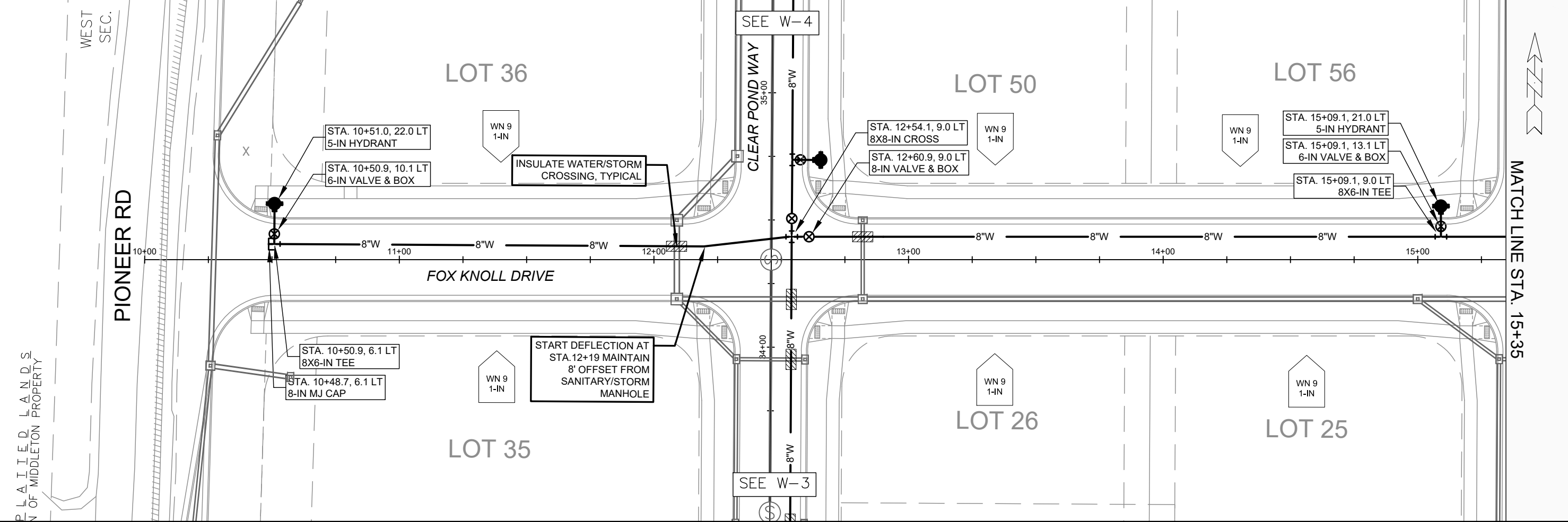
- ALL REINFORCED CONCRETE PIPES TO BE CLASS III UNLESS OTHERWISE NOTED.

- SURVEYOR TO CONFIRM THAT ALL INLET STATION / OFFSETS LINE UP WITH PROPOSED CURB AND GUTTER.

-ALL FIELD Poured SAS STORM STRUCTURES SHALL BE CONSTRUCTED IN ACCORDANCE WITH STANDARD DETAIL DRAWING 5.7.3. ALL PRECAST SAS STORM STRUCTURES SHALL BE CONSTRUCTED IN ACCORDANCE WITH STANDARD DETAIL DRAWING 5.7.5.

- ALL STRUCTURES CALLED OUT AS FIELD Poured SHALL BE FIELD Poured. ALL OTHER STRUCTURES (NOT INDICATED AS FIELD Poured) SHALL BE SUBMITTED TO CITY ENGINEERING FOR APPROVAL IF PRECAST STRUCTURES ARE PREFERRED. CONTACT ELIA E ACOSTA OF CITY ENGINEERING AT (608) 266-4096 FOR STORM SEWER PRECAST APPROVALS, FAX SHOP DRAWINGS TO (608)264-9275, OR EMAIL SHOP DRAWINGS TO EACOSTA@CITYOFMADISON.COM.

-FOR SWM PRECAST APPROVALS CONTACT PHIL GAEBLER AT (608) 266-4059 OR EMAIL SWM SHOP DRAWINGS TO PGAEBLER@CITYOFMADISON.COM



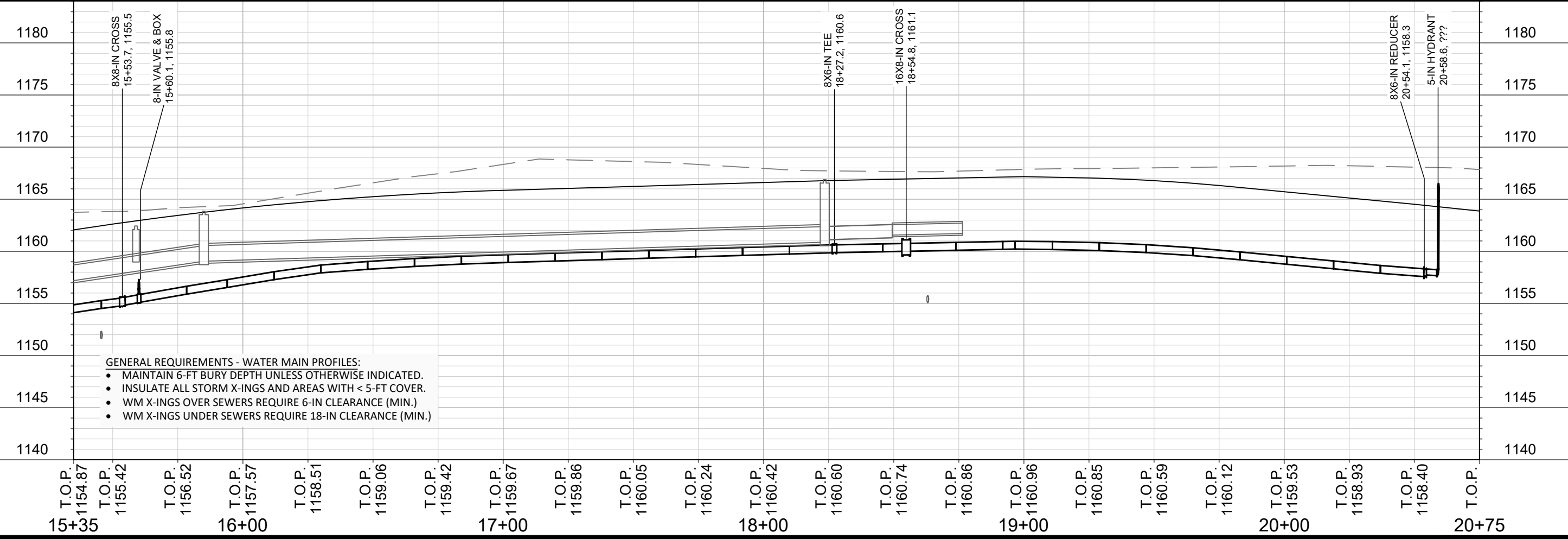
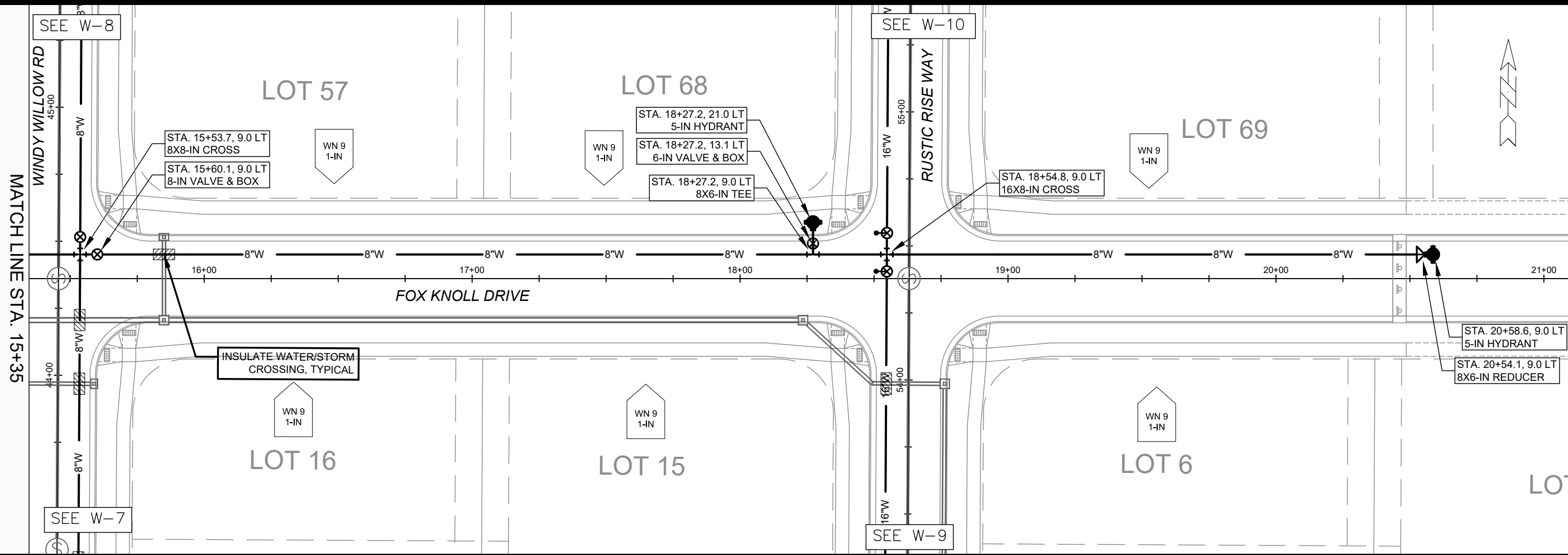
SCALE: 1" = 40'
 DESIGNED BY: NGM
 MADISON WATER UTILITY
 119 E OLIN AVE, MADISON, WI 53713
 PRINTING DATE: 5/21/24

CONTRACT NO: 9183

FOX KNOLL PHASE 1
 WATER PLAN AND PROFILE - FOX KNOLL DRIVE
 CITY OF MADISON, WISCONSIN



14192
 W-1



- GENERAL REQUIREMENTS - WATER MAIN PROFILES:
- MAINTAIN 6-FT BURY DEPTH UNLESS OTHERWISE INDICATED.
 - INSULATE ALL STORM X-INGS AND AREAS WITH < 5-FT COVER.
 - WM X-INGS OVER SEWERS REQUIRE 6-IN CLEARANCE (MIN.)
 - WM X-INGS UNDER SEWERS REQUIRE 18-IN CLEARANCE (MIN.)

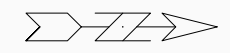
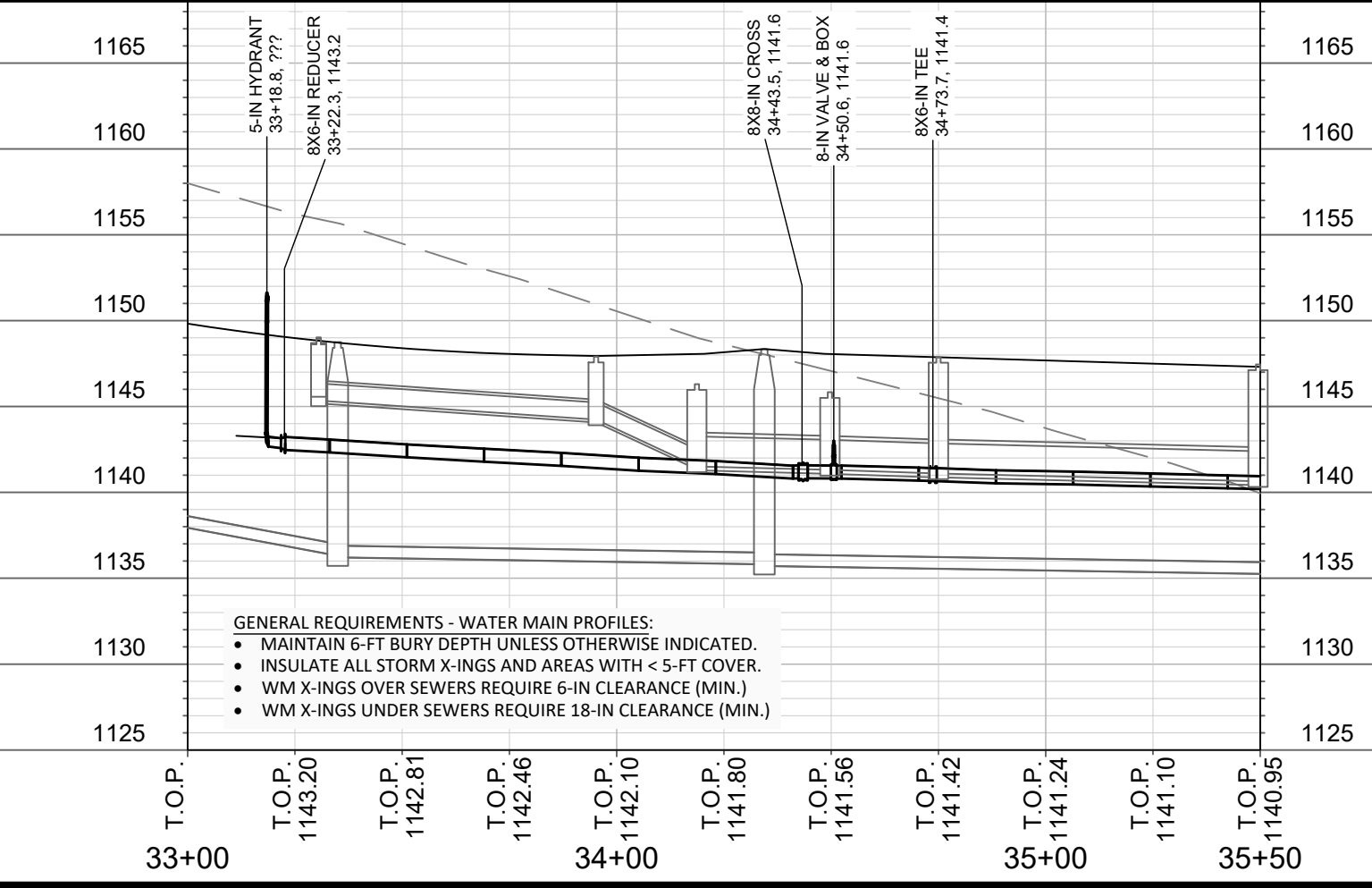
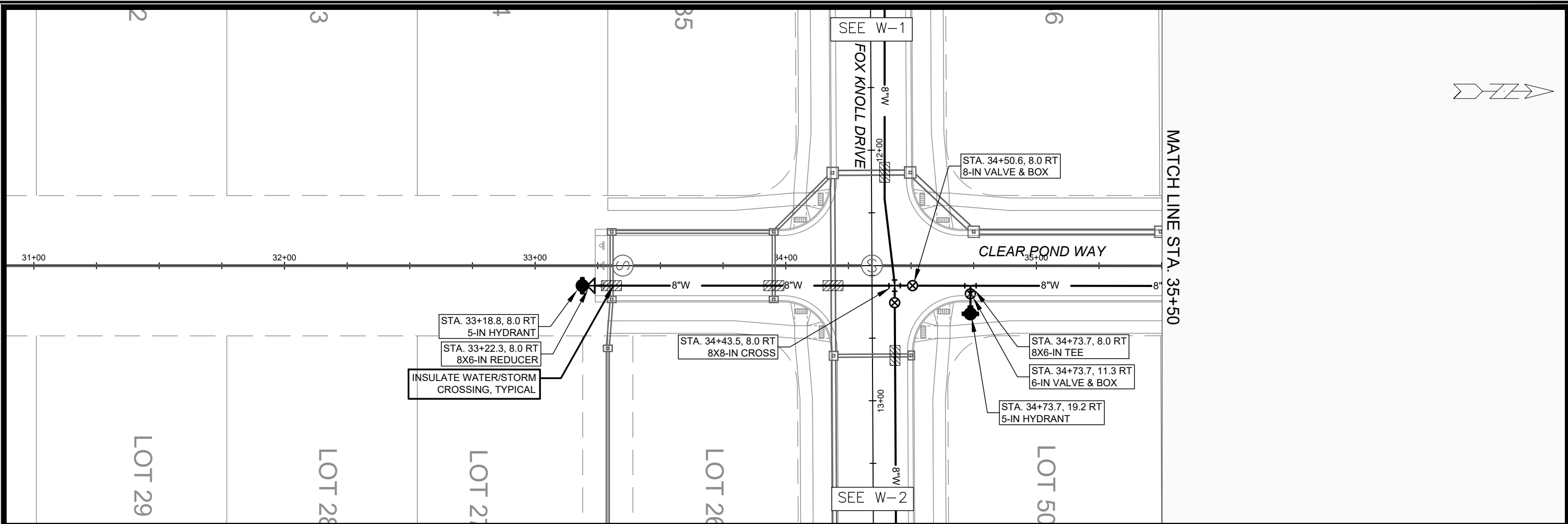
SCALE: 1" = 40'
 DESIGNED BY: NGM
 MADISON WATER UTILITY
 119 E OLIN AVE, MADISON, WI 53713
 PRINTING DATE: 5/21/24

CONTRACT NO: 9183

FOX KNOLL PHASE 1
 WATER PLAN AND PROFILE - FOX KNOLL DRIVE
 CITY OF MADISON, WISCONSIN



14192
 W-2



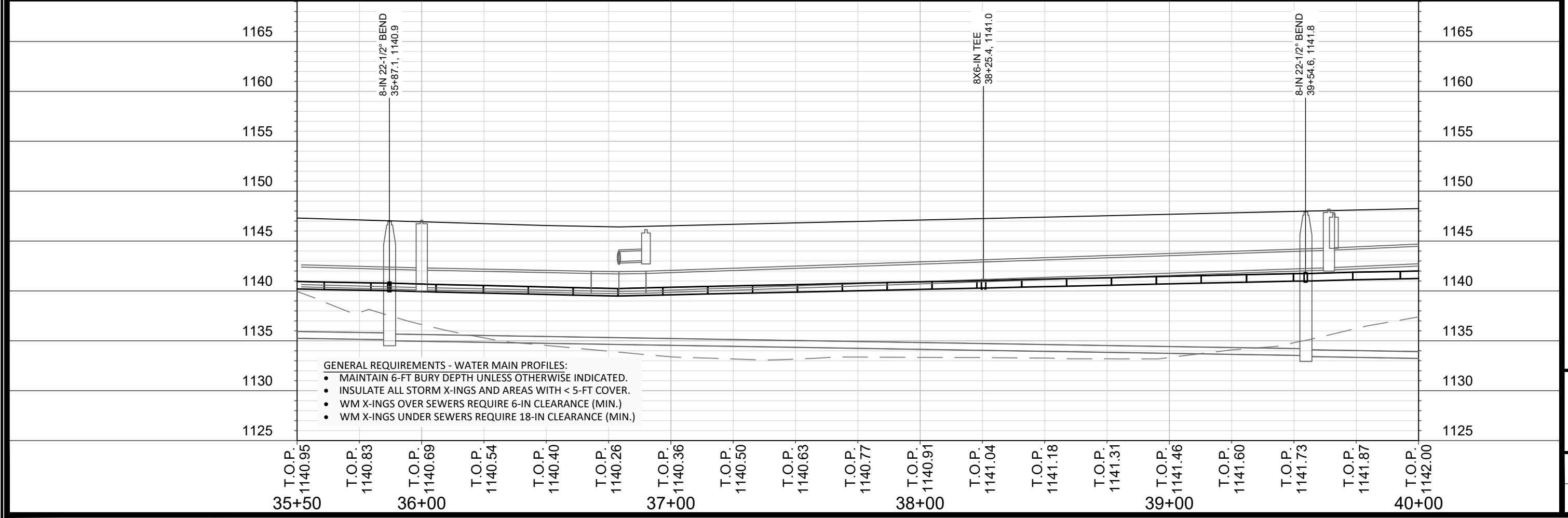
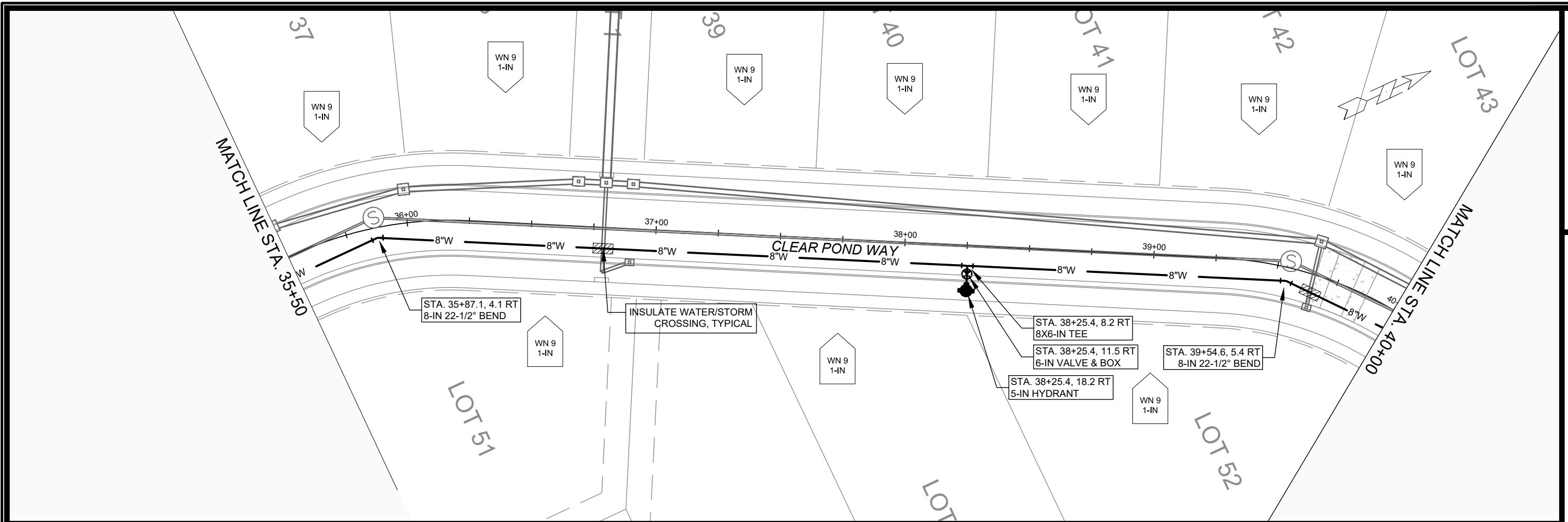
SCALE: 1" = 40'
 DESIGNED BY: NGM
 MADISON WATER UTILITY
 119 E OLIN AVE, MADISON, WI 53713
 PRINTING DATE: 5/21/24

CONTRACT NO: 9183

FOX KNOLL PHASE 1
 WATER PLAN AND PROFILE - CLEAR POND WAY
 CITY OF MADISON, WISCONSIN



14192
 W-3



- GENERAL REQUIREMENTS - WATER MAIN PROFILES:**
- MAINTAIN 6-FT BURY DEPTH UNLESS OTHERWISE INDICATED.
 - INSULATE ALL STORM X-INGS AND AREAS WITH < 5-FT COVER.
 - WM X-INGS OVER SEWERS REQUIRE 6-IN CLEARANCE (MIN.)
 - WM X-INGS UNDER SEWERS REQUIRE 18-IN CLEARANCE (MIN.)

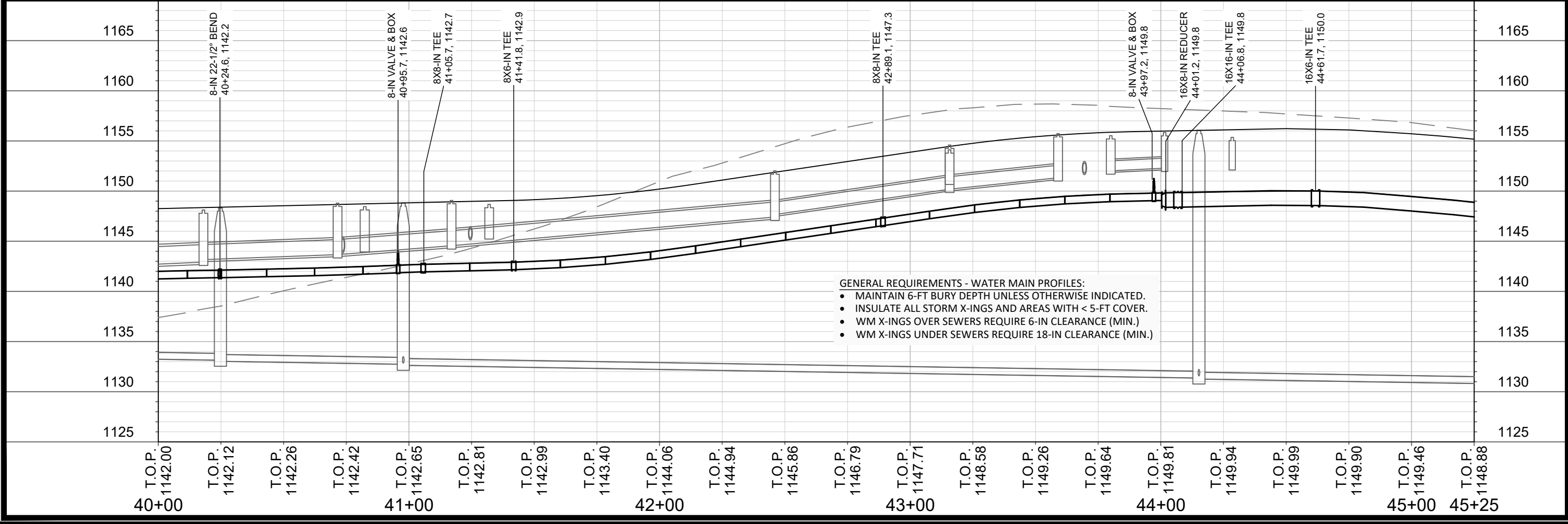
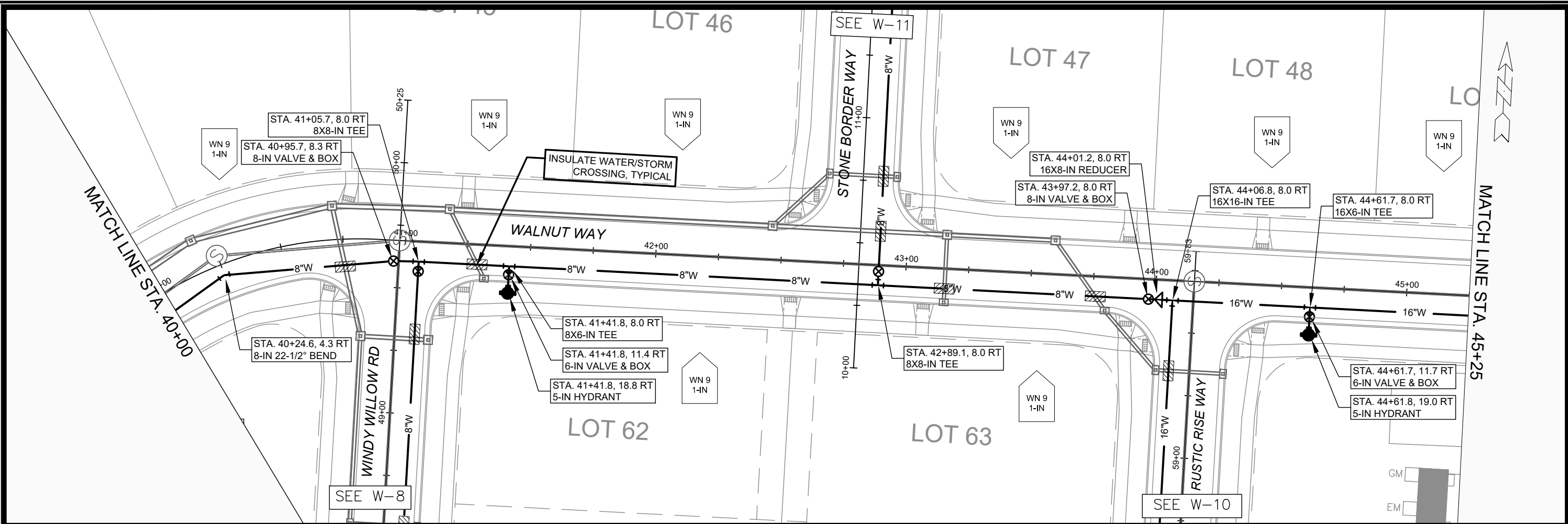
SCALE: 1" = 40'
 DESIGNED BY: NGM
 MADISON WATER UTILITY
 119 E OLIN AVE, MADISON, WI 53713
 PRINTING DATE: 5/21/24

CONTRACT NO: 9183

FOX KNOLL PHASE 1
 WATER PLAN AND PROFILE - CLEAR POND WAY
 CITY OF MADISON, WISCONSIN



14192
 W-4



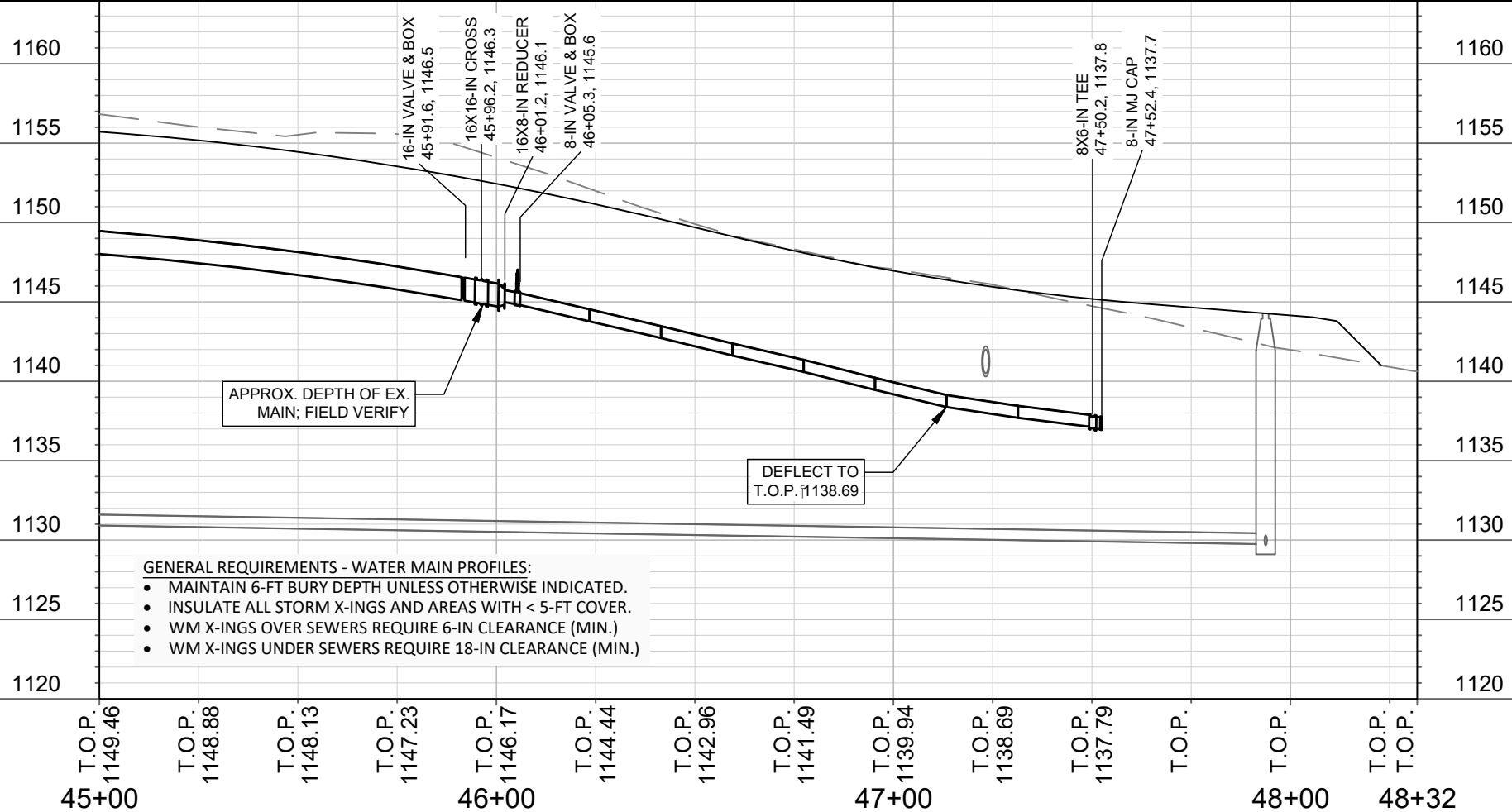
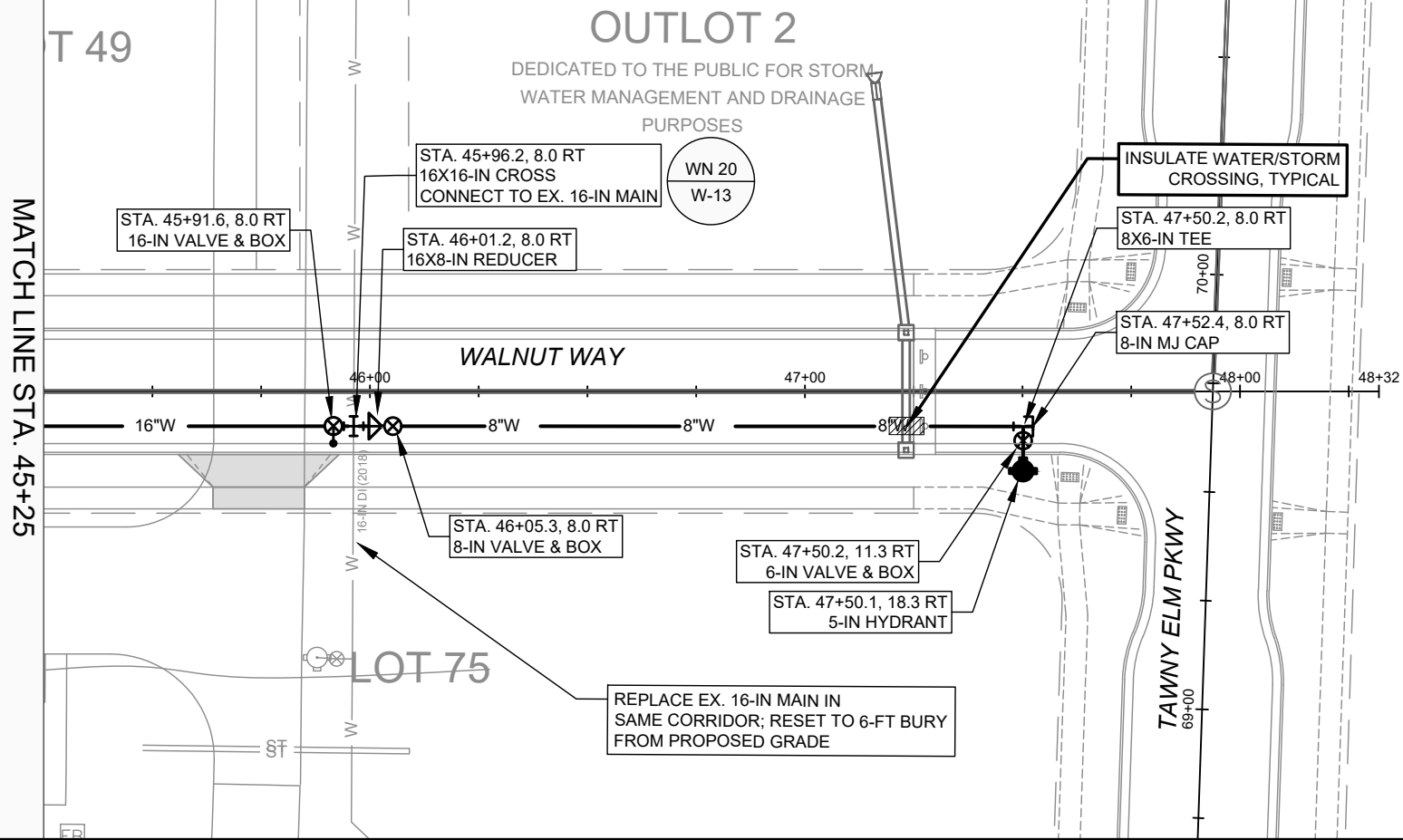
SCALE: 1" = 40'
 DESIGNED BY: NGM
 MADISON WATER UTILITY
 119 E OLIN AVE, MADISON, WI 53713
 PRINTING DATE: 5/21/24

CONTRACT NO: 9183

FOX KNOLL PHASE 1
 WATER PLAN AND PROFILE - WALNUT WAY
 CITY OF MADISON, WISCONSIN



14192
 W-5



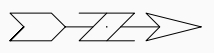
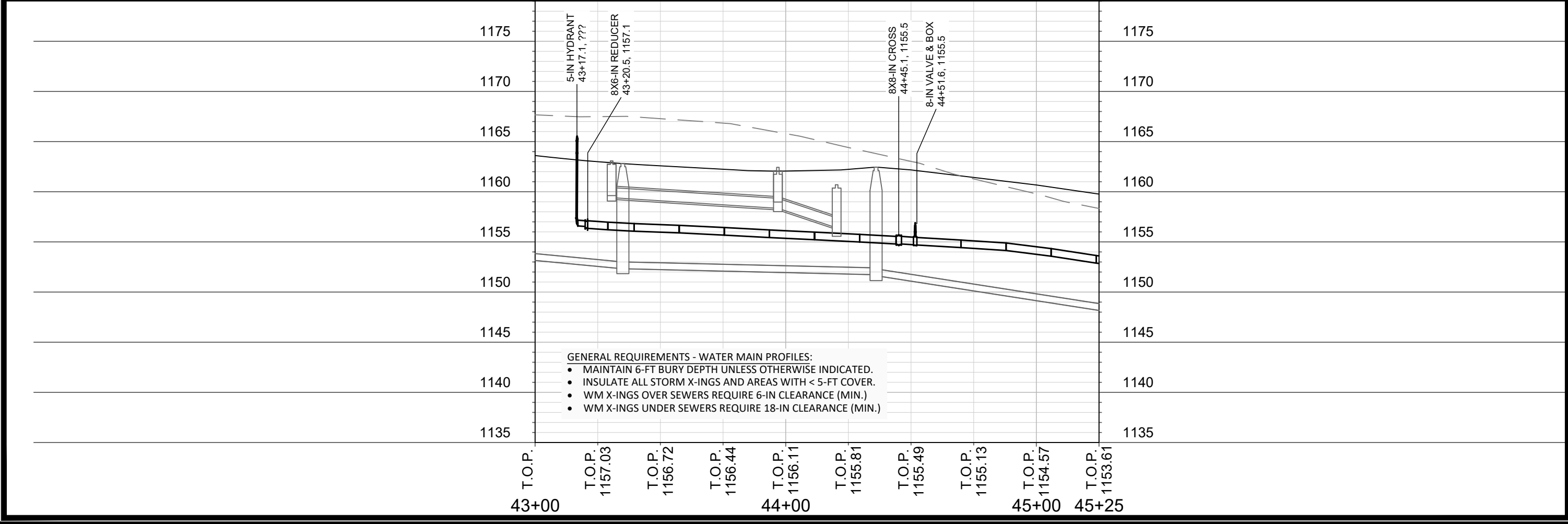
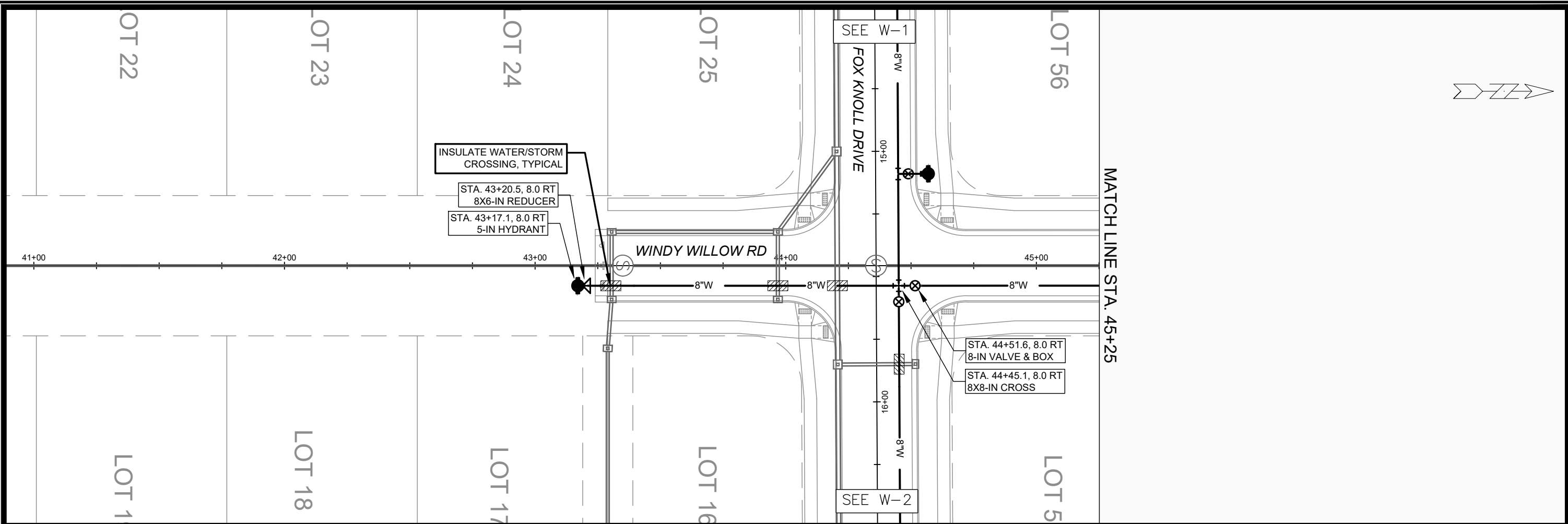
SCALE: 1" = 40'
 DESIGNED BY: NGM
 MADISON WATER UTILITY
 119 E OLIN AVE, MADISON, WI 53713
 PRINTING DATE: 5/21/24

CONTRACT NO: 9183

FOX KNOLL PHASE 1
 WATER PLAN AND PROFILE - WALNUT WAY
 CITY OF MADISON, WISCONSIN



14192
 W-6



SCALE: 1" = 40'

DESIGNED BY: NGM
MADISON WATER UTILITY
119 E OLIN AVE, MADISON, WI 53713
PRINTING DATE: 5/21/24

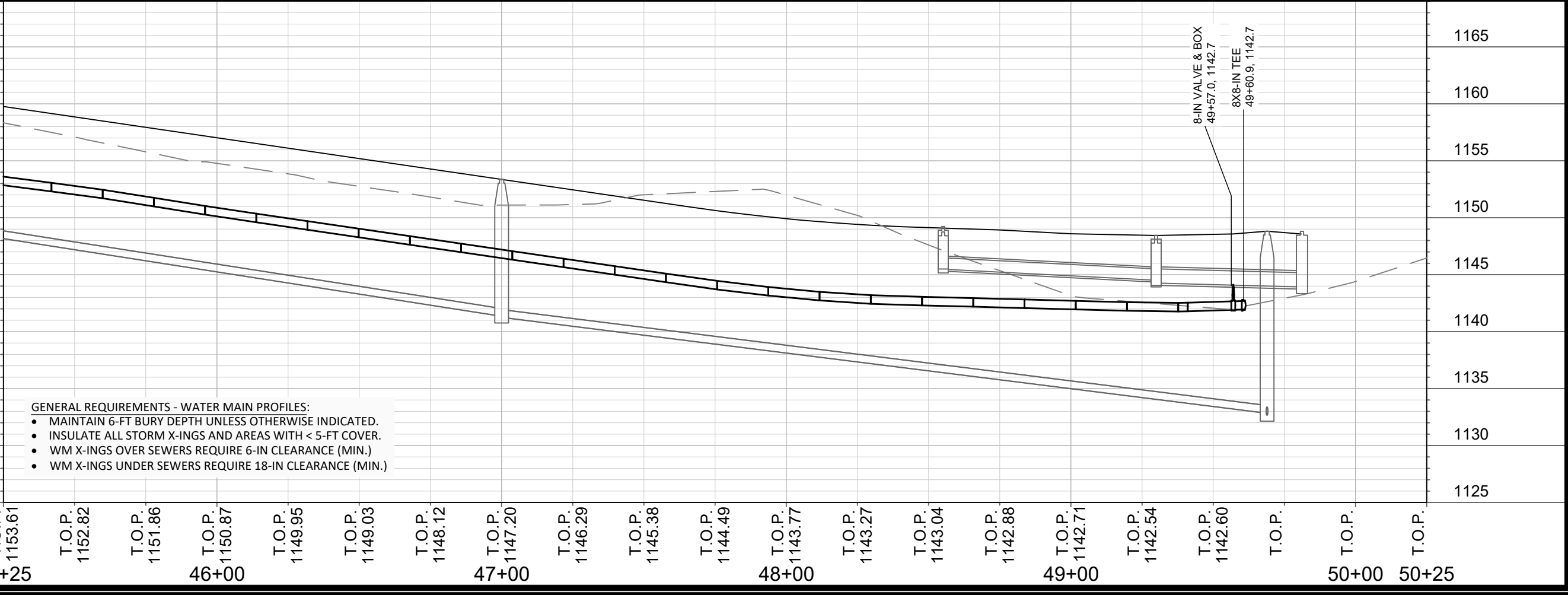
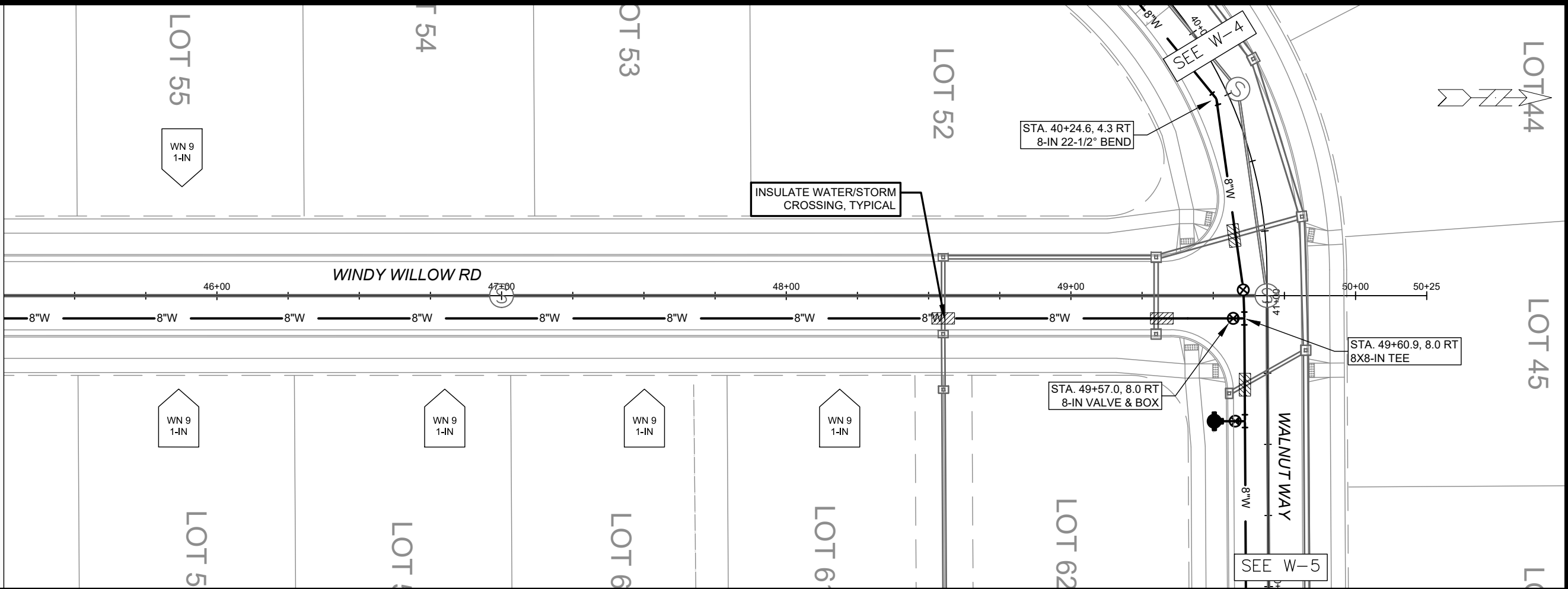
CONTRACT NO: 9183

FOX KNOLL PHASE 1
WATER PLAN AND PROFILE - WINDY WILLOW ROAD
CITY OF MADISON, WISCONSIN



14192
W-7

MATCH LINE STA. 45+25



- GENERAL REQUIREMENTS - WATER MAIN PROFILES:**
- MAINTAIN 6-FT BURY DEPTH UNLESS OTHERWISE INDICATED.
 - INSULATE ALL STORM X-INGS AND AREAS WITH < 5-FT COVER.
 - WM X-INGS OVER SEWERS REQUIRE 6-IN CLEARANCE (MIN.)
 - WM X-INGS UNDER SEWERS REQUIRE 18-IN CLEARANCE (MIN.)

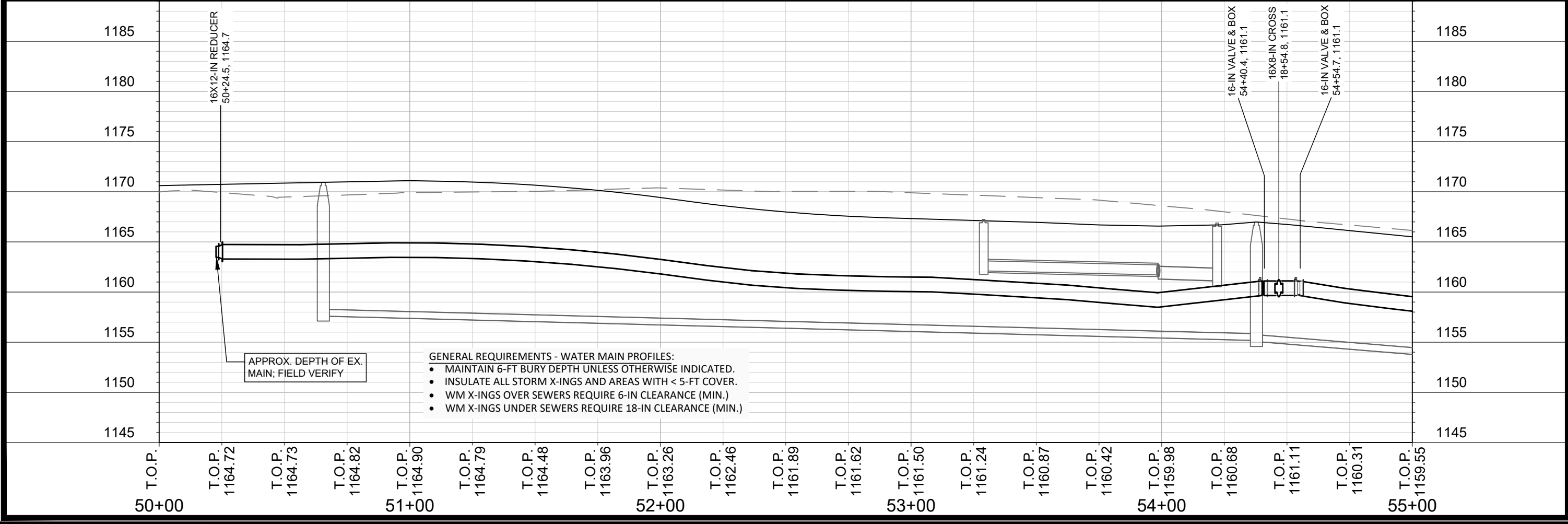
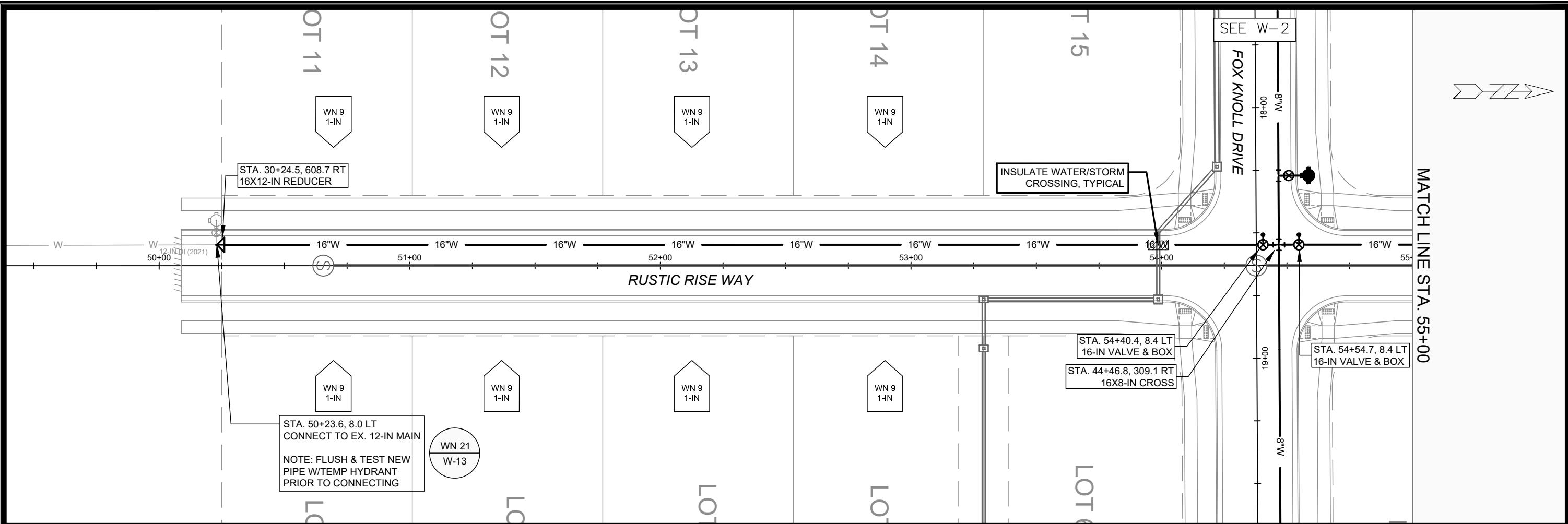
SCALE: 1" = 40'
 DESIGNED BY: NGM
 MADISON WATER UTILITY
 119 E OLIN AVE, MADISON, WI 53713
 PRINTING DATE: 5/21/24

CONTRACT NO: 9183

FOX KNOLL PHASE 1
 WATER PLAN AND PROFILE - WINDY WILLOW ROAD
 CITY OF MADISON, WISCONSIN



14192
 W-8



SCALE: 1" = 40'
 DESIGNED BY: NGM
 MADISON WATER UTILITY
 119 E OLIN AVE, MADISON, WI 53713
 PRINTING DATE: 5/21/24

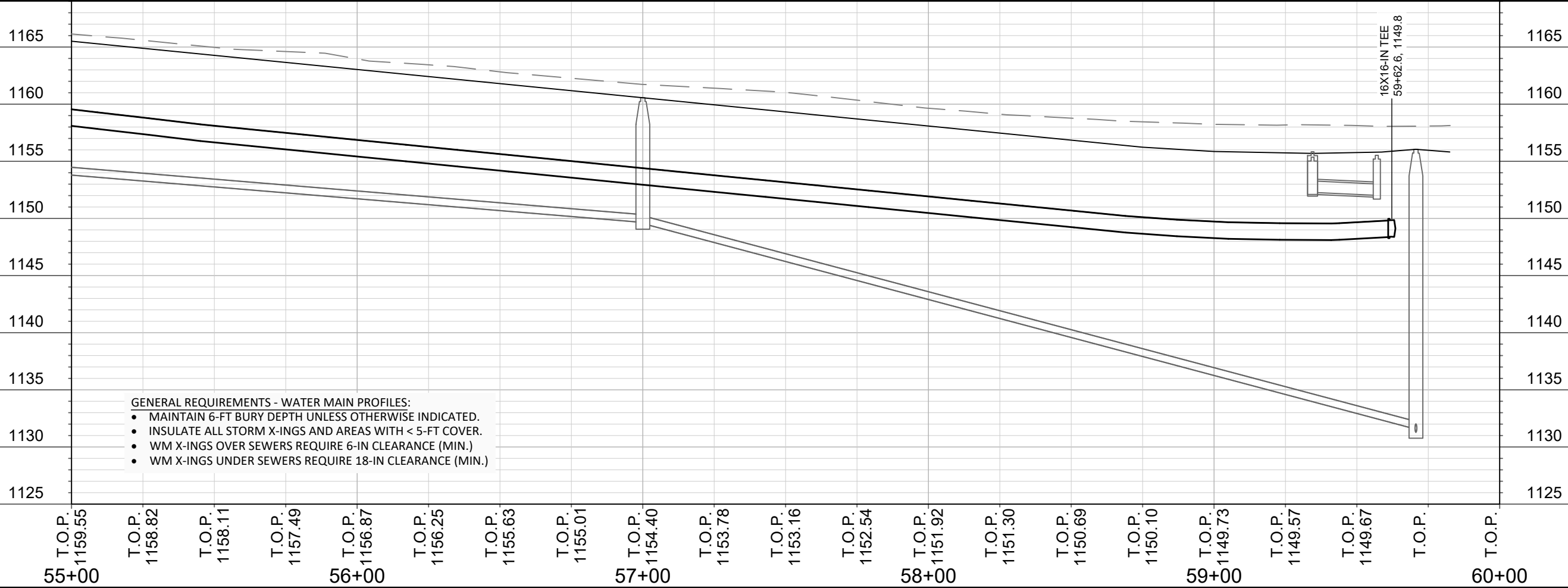
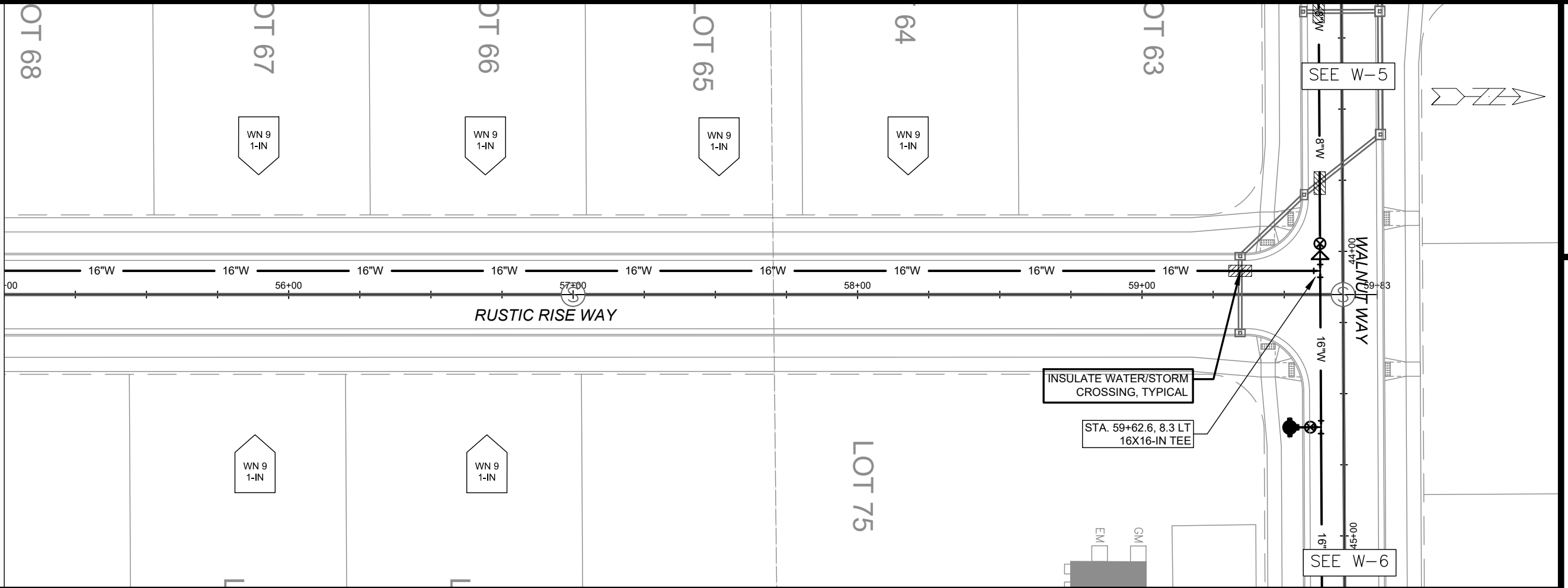
CONTRACT NO: 9183

FOX KNOLL PHASE 1
 WATER PLAN AND PROFILE - RUSTIC RISE WAY
 CITY OF MADISON, WISCONSIN



14192
 W-9

MATCH LINE STA. 55+00



- GENERAL REQUIREMENTS - WATER MAIN PROFILES:
- MAINTAIN 6-FT BURY DEPTH UNLESS OTHERWISE INDICATED.
 - INSULATE ALL STORM X-INGS AND AREAS WITH < 5-FT COVER.
 - WM X-INGS OVER SEWERS REQUIRE 6-IN CLEARANCE (MIN.)
 - WM X-INGS UNDER SEWERS REQUIRE 18-IN CLEARANCE (MIN.)

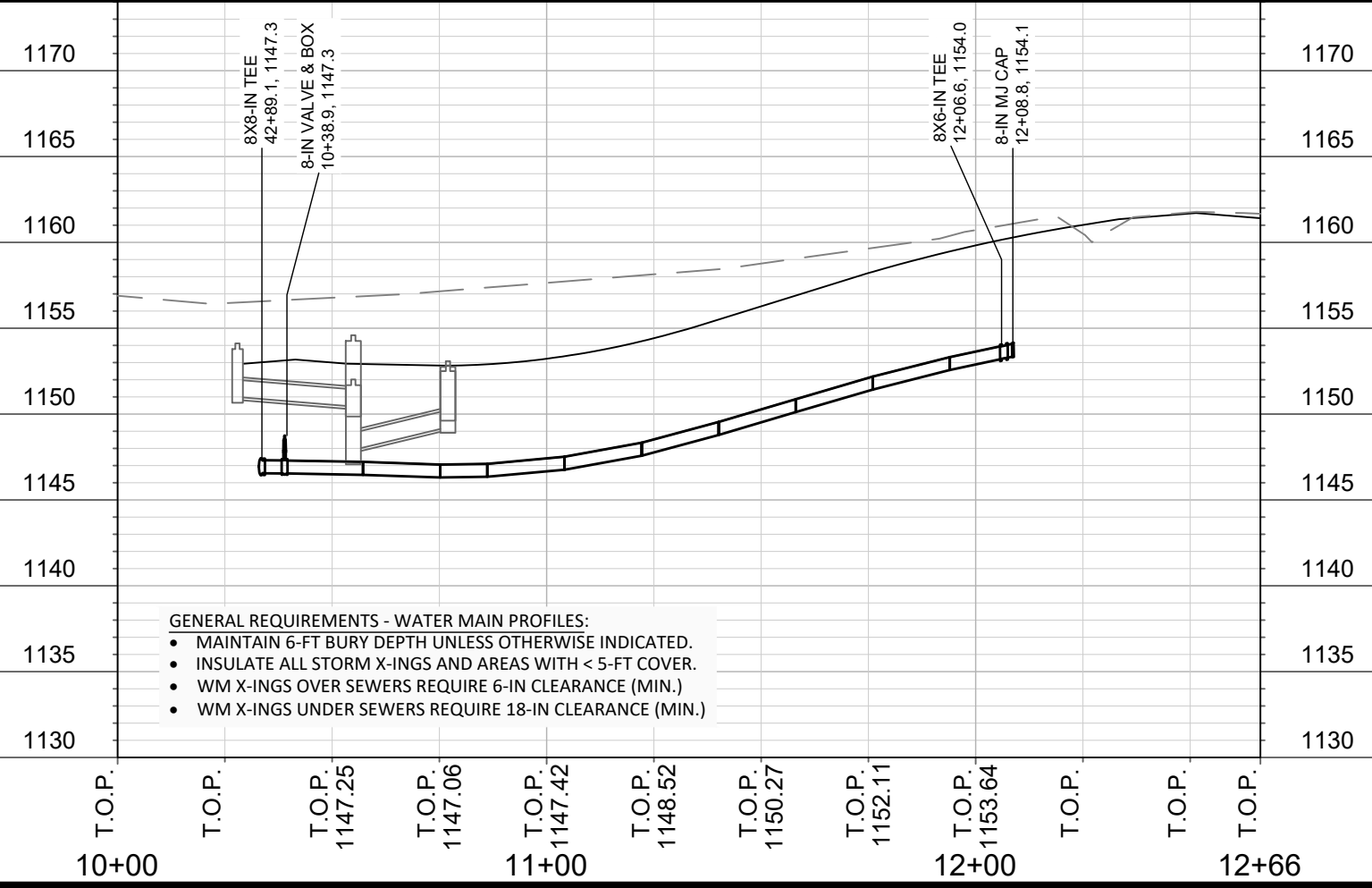
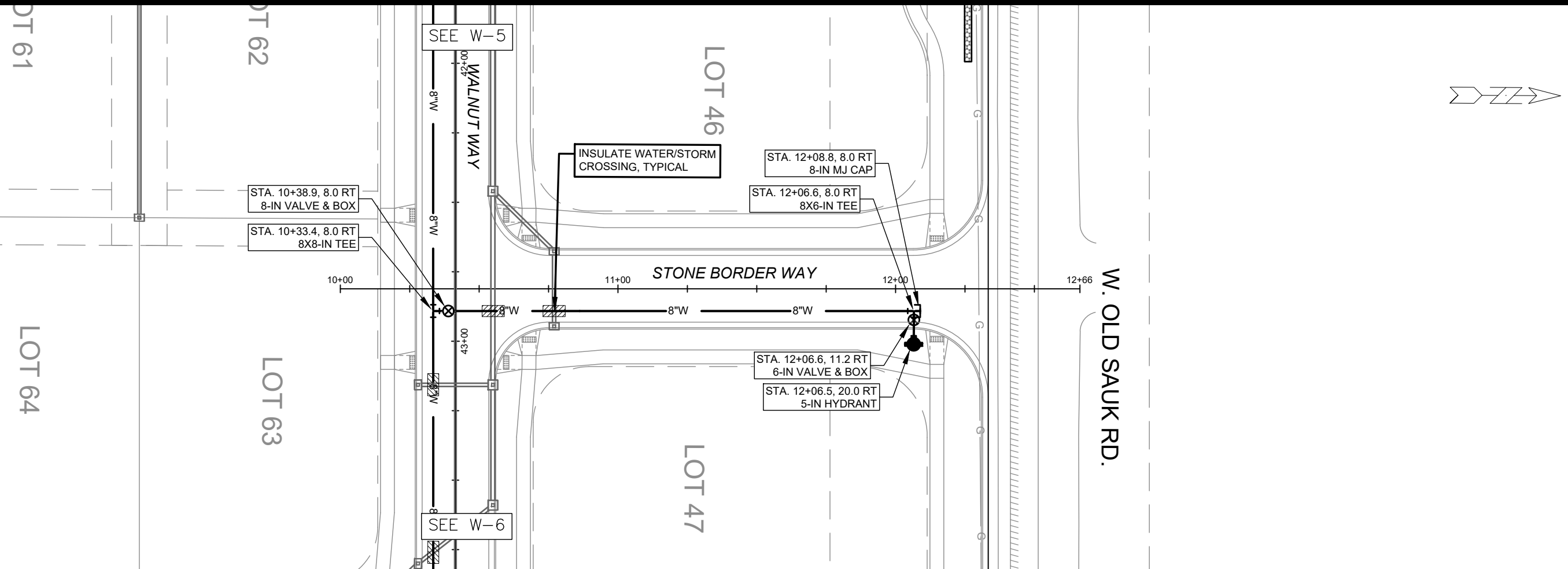
SCALE: 1" = 40'
 DESIGNED BY: NGM
 MADISON WATER UTILITY
 119 E OLIN AVE, MADISON, WI 53713
 PRINTING DATE: 5/21/24

CONTRACT NO: 9183

FOX KNOLL PHASE 1
 WATER PLAN AND PROFILE - RUSTIC RISE WAY
 CITY OF MADISON, WISCONSIN



14192
 W-10



- GENERAL REQUIREMENTS - WATER MAIN PROFILES:**
- MAINTAIN 6-FT BURY DEPTH UNLESS OTHERWISE INDICATED.
 - INSULATE ALL STORM X-INGS AND AREAS WITH < 5-FT COVER.
 - WM X-INGS OVER SEWERS REQUIRE 6-IN CLEARANCE (MIN.)
 - WM X-INGS UNDER SEWERS REQUIRE 18-IN CLEARANCE (MIN.)

SCALE: 1" = 40'
 DESIGNED BY: NGM
 MADISON WATER UTILITY
 119 E OLIN AVE, MADISON, WI 53713
 PRINTING DATE: 5/21/24

CONTRACT NO: 9183

FOX KNOLL PHASE 1
 WATER PLAN AND PROFILE - STONE BORDER WAY
 CITY OF MADISON, WISCONSIN

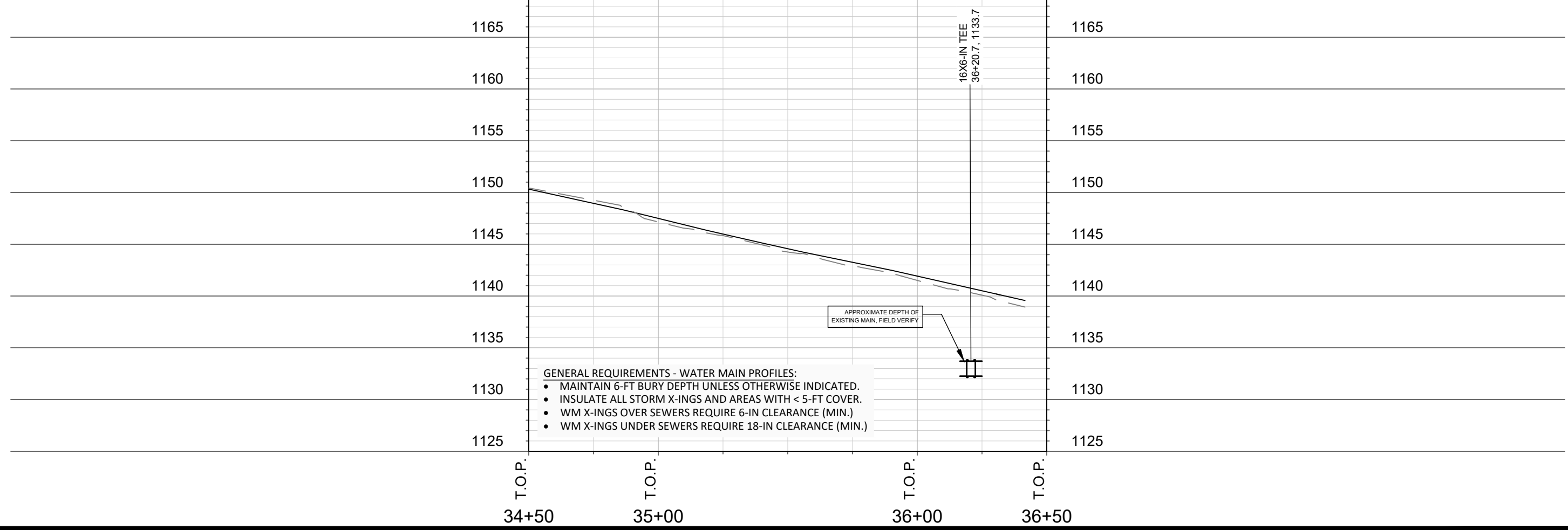
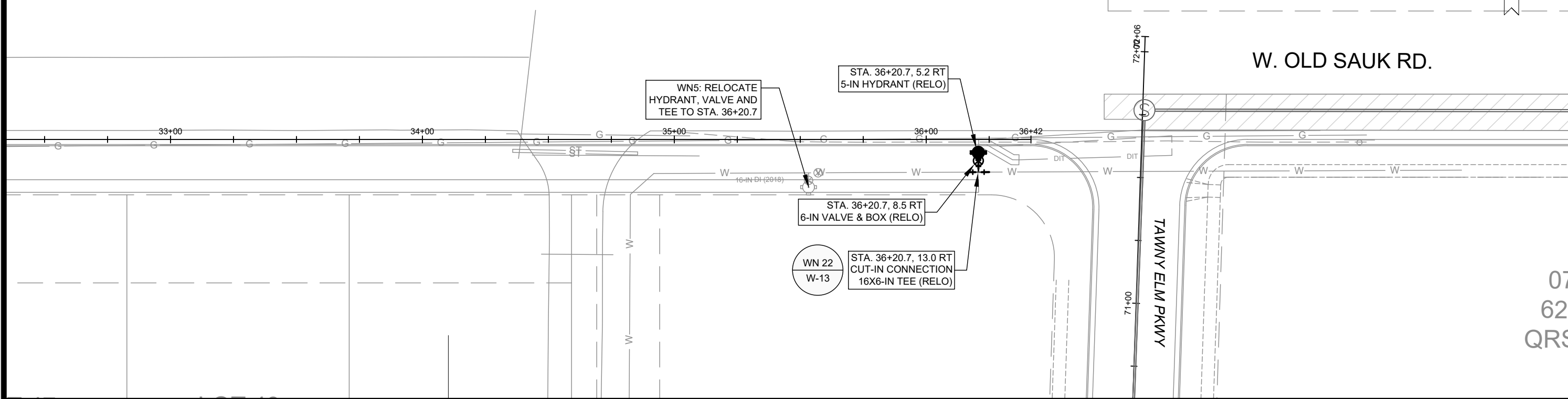


14192
 W-11

7492 W OLD SAUK RD

7440 W OLD SAUK RD

W. OLD SAUK RD.



SCALE: 1" = 40'
 DESIGNED BY: NGM
 MADISON WATER UTILITY
 119 E OLIN AVE, MADISON, WI 53713
 PRINTING DATE: 5/21/24

CONTRACT NO: 9183

FOX KNOLL PHASE 1
 WATER PLAN AND PROFILE - OLD SAUK ROAD
 CITY OF MADISON, WISCONSIN



14192
 W-12

7532

7518

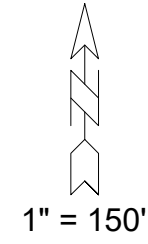
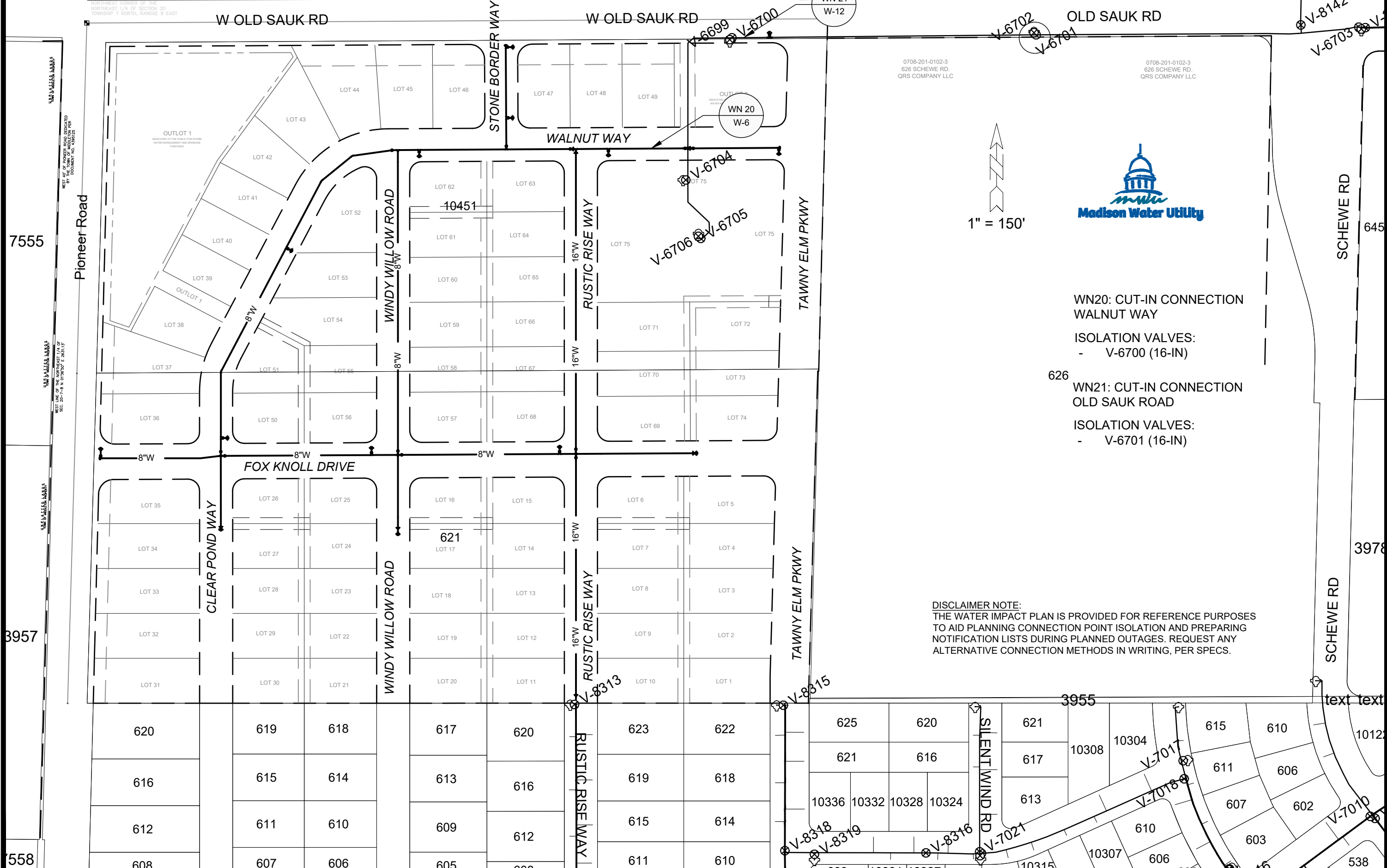
7492

10101

7440

710

7414



WN20: CUT-IN CONNECTION
WALNUT WAY

ISOLATION VALVES:
- V-6700 (16-IN)

626
WN21: CUT-IN CONNECTION
OLD SAUK ROAD

ISOLATION VALVES:
- V-6701 (16-IN)

DISCLAIMER NOTE:
THE WATER IMPACT PLAN IS PROVIDED FOR REFERENCE PURPOSES
TO AID PLANNING CONNECTION POINT ISOLATION AND PREPARING
NOTIFICATION LISTS DURING PLANNED OUTAGES. REQUEST ANY
ALTERNATIVE CONNECTION METHODS IN WRITING, PER SPECS.

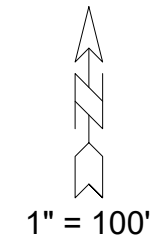
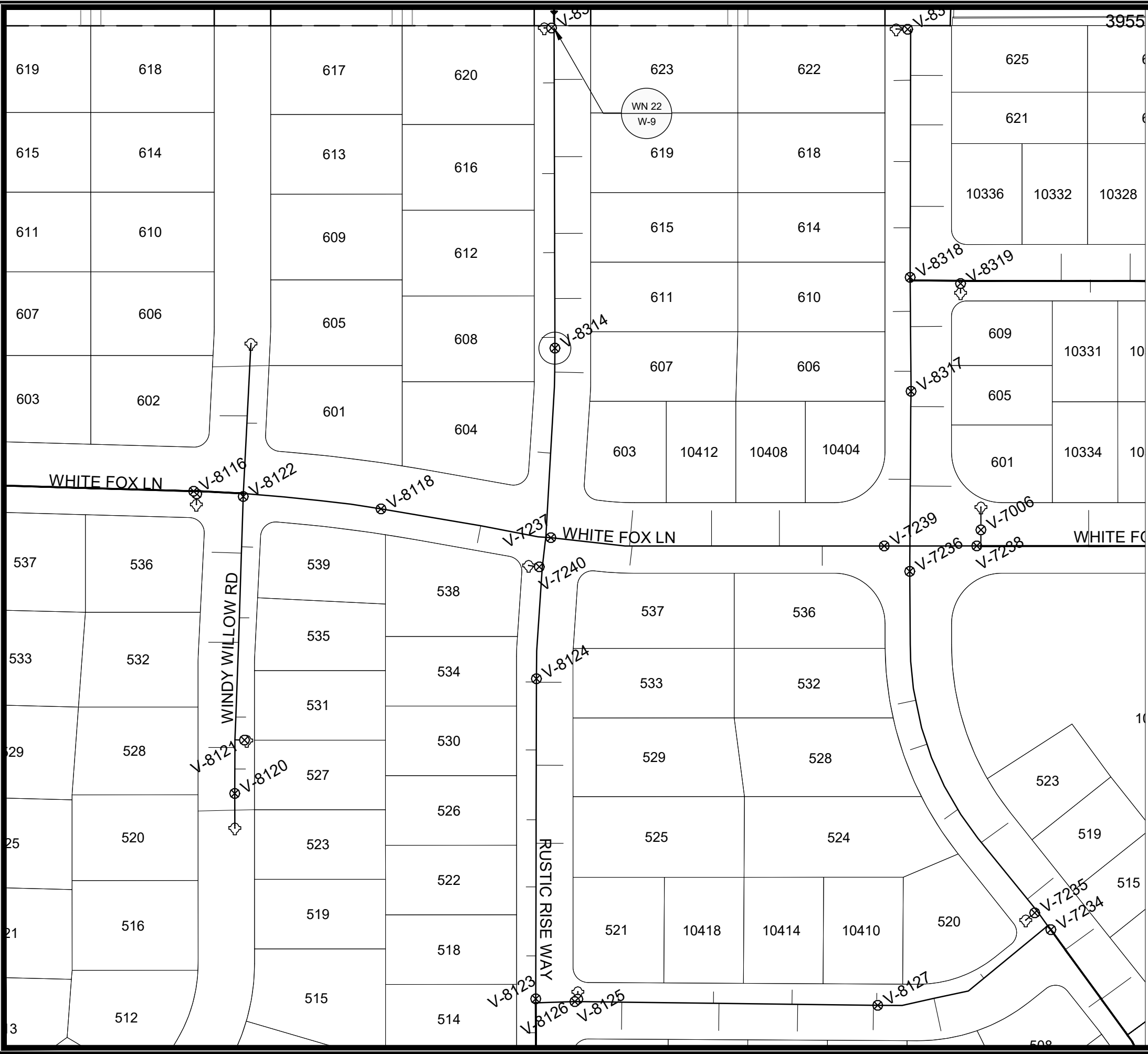
SCALE: 1" = 150'
DESIGNED BY: NGM
MADISON WATER UTILITY
119 E OLIN AVE, MADISON, WI 53713
PRINTING DATE: 5/21/24

CONTRACT NO: 9183

FOX KNOLL PHASE 1
WATER IMPACT PLAN
CITY OF MADISON, WISCONSIN



14192
W-13



WN22: CUT-IN CONNECTION
RUSTIC RISE WAY

ISOLATION VALVES:
- V-8314 (12-IN)

NOTIFY: 620, 623, 619, 616, 615,
612, 611, 608 RUSTIC RISE WAY

SCALE: 1" = 100'
DESIGNED BY: NGM
MADISON WATER UTILITY
119 E OLIN AVE, MADISON, WI 53713
PRINTING DATE: 5/21/24

CONTRACT NO: 9183

FOX KNOLL PHASE 1
WATER IMPACT PLAN
CITY OF MADISON, WISCONSIN



14192
W-14

DISCLAIMER NOTE:
THE WATER IMPACT PLAN IS PROVIDED FOR REFERENCE PURPOSES
TO AID PLANNING CONNECTION POINT ISOLATION AND PREPARING
NOTIFICATION LISTS DURING PLANNED OUTAGES. REQUEST ANY
ALTERNATIVE CONNECTION METHODS IN WRITING, PER SPECS.

M:\DESIGN\PROJECTS\14192\CAD\WATER\14192WU-FOXKNOLL_WATERIMPACT.DWG



CONSTRUCTION NOTES:

1. CONSTRUCT NEW WATER MAIN 6.0' BELOW FINISHED GRADE, UNLESS OTHERWISE NOTED. INSULATE MAIN WITH POLYSTYRENE BOARD AT STORM CROSSINGS AND OTHER AREAS IDENTIFIED BY ENGINEER AS HAVING INADEQUATE COVER.
2. VERIFY SIZE OF EXISTING WATER SERVICES AND RECONNECT SERVICES AS INDICATED.
3. MINIMIZE DISRUPTION OF SERVICE TO CUSTOMERS. NOTIFY PER CONTRACT REQUIREMENTS OF ANY PLANNED WATER OUTAGE.

- WN-1 REPLACE THE EXISTING LEAD SERVICE WITH A NEW COPPER SERVICE.
- WN-2 EXTEND AND RECONNECT THE EXISTING COPPER SERVICE TO THE NEW WATER MAIN.
- WN-3 EXISTING SERVICE TO BE ABANDONED WHEN THE WATER MAIN IS CUT OFF.
- WN-4 DISCONNECT FROM THE OLD WATER MAIN AND RECONNECT THE EXISTING COPPER WATER SERVICE LATERAL TO THE NEW WATER MAIN.
- WN-5 RELOCATE THE EXISTING FIRE HYDRANT.
- WN-6 ABANDON WATER VALVE ACCESS STRUCTURE.
- WN-7 FURNISH AND INSTALL THE NEW TOP SECTION FOR THE WATER ACCESS STRUCTURE.
- WN-8 ABANDON THE VALVE BOX.
- WN-9 FURNISH THE DITCH, COMPACTION, AND ALL MATERIALS AND LABOR FOR THE INSTALLATION OF NEW SERVICE LATERAL.
- WN-10 REMOVE AND SALVAGE EXISTING HYDRANT
- WN-11 REPLACE THE EXISTING COPPER SERVICE WITH A COPPER SERVICE
- WN-20+ SEE WATER IMPACT PLAN FOR CONNECTION POINT ISOLATION AND WATER SHUT-OFF NOTIFICATION INFORMATION.

***ESTIMATE OF MATERIALS SUPPLIED BY CONTRACTOR:**

PAY_ITEM_ID	DESCRIPTION	QUANTITY	UNIT
70002	FURNISH AND INSTALL 6-INCH PIPE & FITTINGS	118	LNFT
70003	FURNISH AND INSTALL 8-INCH PIPE & FITTINGS	3309	LNFT
70005	FURNISH AND INSTALL 12-INCH PIPE & FITTINGS	1	LNFT
70006	FURNISH AND INSTALL 16-INCH PIPE & FITTINGS	1235	LNFT
70031	FURNISH AND INSTALL 6-INCH WATER VALVE	9	EACH
70032	FURNISH AND INSTALL 8-INCH WATER VALVE	9	EACH
70035	FURNISH AND INSTALL 16-INCH WATER VALVE	3	EACH
70040	FURNISH AND INSTALL AND SALVAGE HYDRANT	12	EACH
70050	FURNISH AND INSTALL 1-INCH SERVICE LATERALS	49	EACH
70101	FURNISH AND INSTALL STYROFOAM	24	EACH
71002	8-IN MJ CAP	3	EACH
71041	8X8-IN CROSS	2	EACH
71057	16X8-IN CROSS	1	EACH
71061	16X16-IN CROSS	1	EACH
71135	8-IN 22-1/2° BEND	3	EACH
71159	8X6-IN REDUCER	3	EACH
71172	16X8-IN REDUCER	2	EACH
71174	16X12-IN REDUCER	1	EACH
71210	8X6-IN TEE	8	EACH
71211	8X8-IN TEE	2	EACH
71228	16X6-IN TEE	1	EACH
71233	16X16-IN TEE	1	EACH

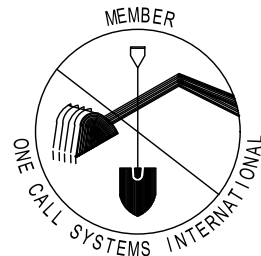
***ESTIMATE OF MATERIALS SALVAGED:**

RELOCATED HYDRANT	1	EACH
RELOCATED 6-IN VALVE	1	EACH
RELOCATED 16X6-IN TEE	1	EACH

* ESTIMATE OF MATERIALS IS FOR INFORMATION ONLY. ENGINEER DOES NOT GUARANTEE ACCURACY OF MATERIAL TAKE-OFF.

TO OBTAIN LOCATION OF PARTICIPANTS' UNDERGROUND FACILITIES BEFORE YOU DIG IN WISCONSIN
 CALL DIGGERS HOTLINE TOLL FREE
 811 OR 1-800-242-8511
 FAX-A-LOCATE 1-800-338-3860
 TDD (FOR HEARING IMPAIRED) 1-800-542-2289

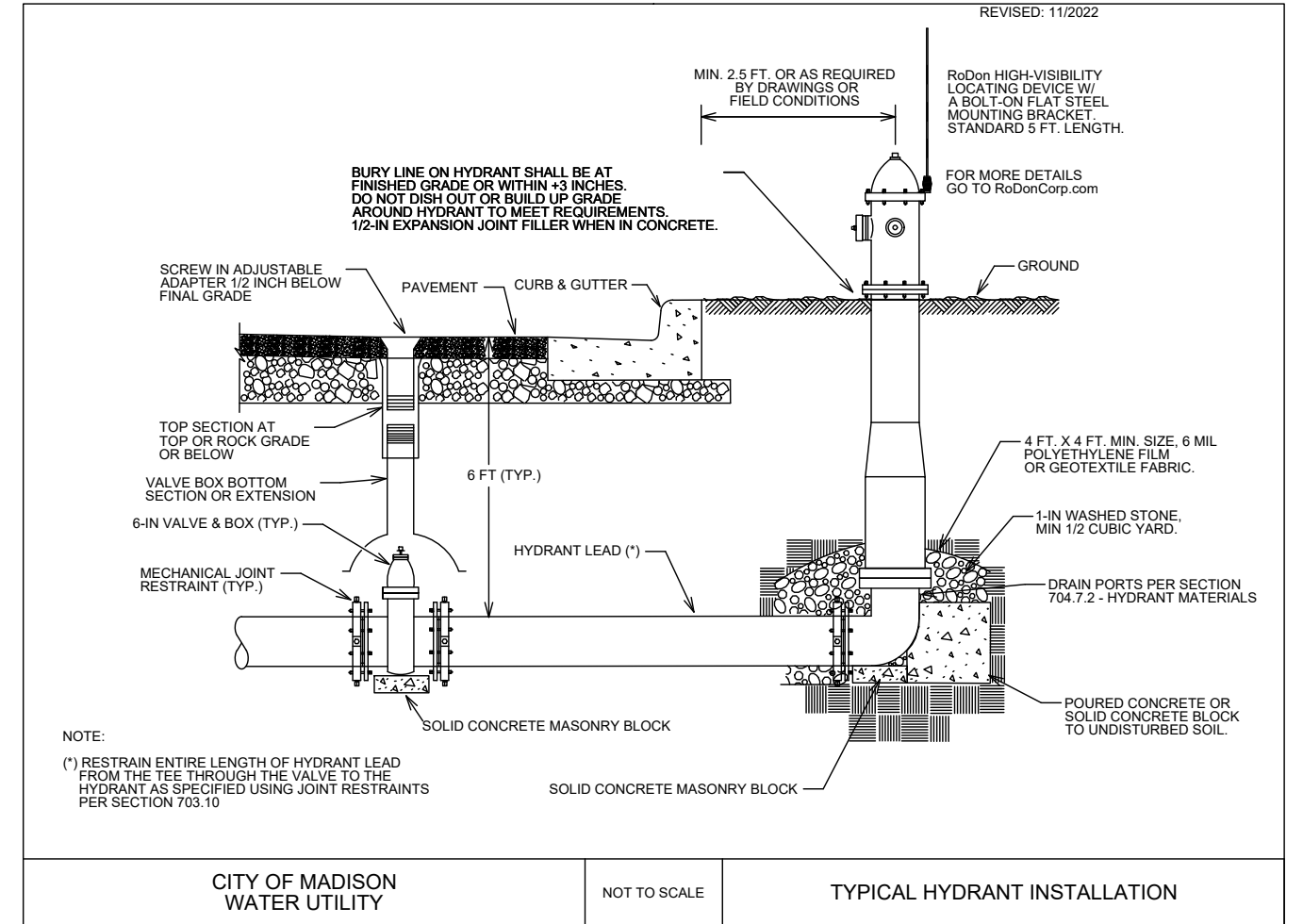
WIS. STATUTE 182.0175 (1974) REQUIRES MIN. OF 3 WORK DAYS NOTICE BEFORE YOU EXCAVATE.



DISCLAIMER NOTE: UTILITY LOCATIONS SHOWN ARE APPROXIMATE ONLY. IT SHALL BE THE CONTRACTOR'S RESPONSIBILITY TO DETERMINE THE EXACT HORIZONTAL AND VERTICAL LOCATION OF ALL EXISTING UNDERGROUND AND OVERHEAD UTILITIES PRIOR TO COMMENCING WORK.

PART VII - WATER MAINS AND SERVICE LATERALS

DETAIL DRAWING NO. 7.04
 REVISED: 11/2022



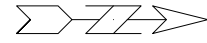
SCALE: N/A
 DESIGNED BY: NGM
 MADISON WATER UTILITY
 119 E OLIN AVE, MADISON, WI 53713
 PRINTING DATE: 10/30/23

CONTRACT NO: 9183

FOX KNOLL PHASE 1
 WATER ESTIMATE OF MATERIALS
 CITY OF MADISON, WISCONSIN



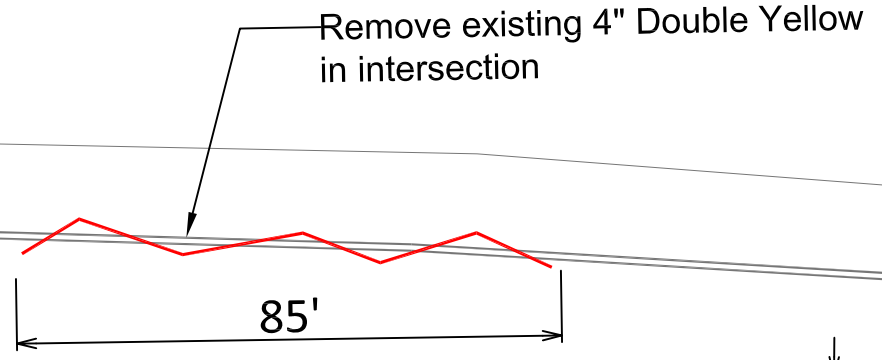
14192
 W-15



PM-1
PM-2

Pioneer Road

Fox Knoll Drive



MARK	REVISION	DATE	BY
###	---	---	---
###	---	---	---
###	---	---	---

Designed By: SDM | Date: 4/1/2024 12:55 PM
 Scale: 1:30
 14192

14192
 MADISON, WI
 CONTRACT NO: -----

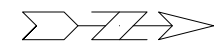
PAVEMENT MARKING PLAN
 FOX KNOLL PHASE 1
 M:\DESIGN\Projects\14192\CAD\Traffic\14192TE-PavementMarking.dwg



14192
 PM-1

PM-1

PM-2



Remove existing 4" Double Yellow in intersection

Pioneer Road

Old Sauk Road

Install 6" White Epoxy

Install 24" Stop Epoxy

Install Bike Symbol Epoxy

Install 4" White Epoxy

5'

18'

5'

105'

MARK	REVISION	DATE	BY
###	--	--	###
###	--	--	###
###	--	--	###

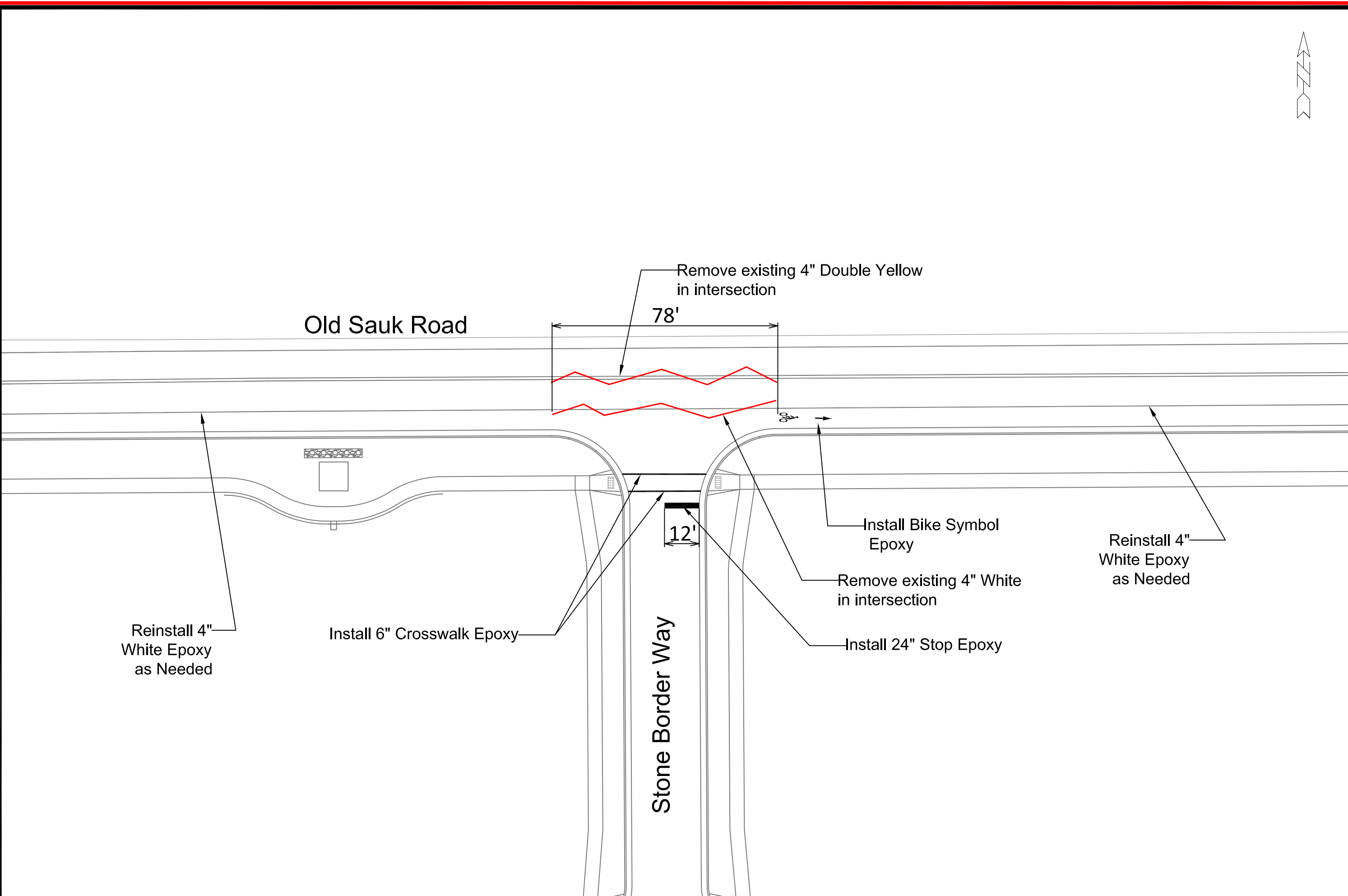
14192
MADISON, WI
CONTRACT NO: -----

PAVEMENT MARKING PLAN
FOX KNOLL PHASE 1
M:\DESIGN\Projects\14192\CAD\Traffic\14192TE-PavementMarking.dwg



14192
PM-2

14192
Date: 4/1/2024 12:55 PM
Scale: 1:30
PM-2



Old Sauk Road

78'

Remove existing 4" Double Yellow
in intersection

12'

Install 6" Crosswalk Epoxy

Stone Border Way

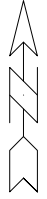
Install Bike Symbol
Epoxy

Remove existing 4" White
in intersection

Install 24" Stop Epoxy

Reinstall 4"
White Epoxy
as Needed

Reinstall 4"
White Epoxy
as Needed



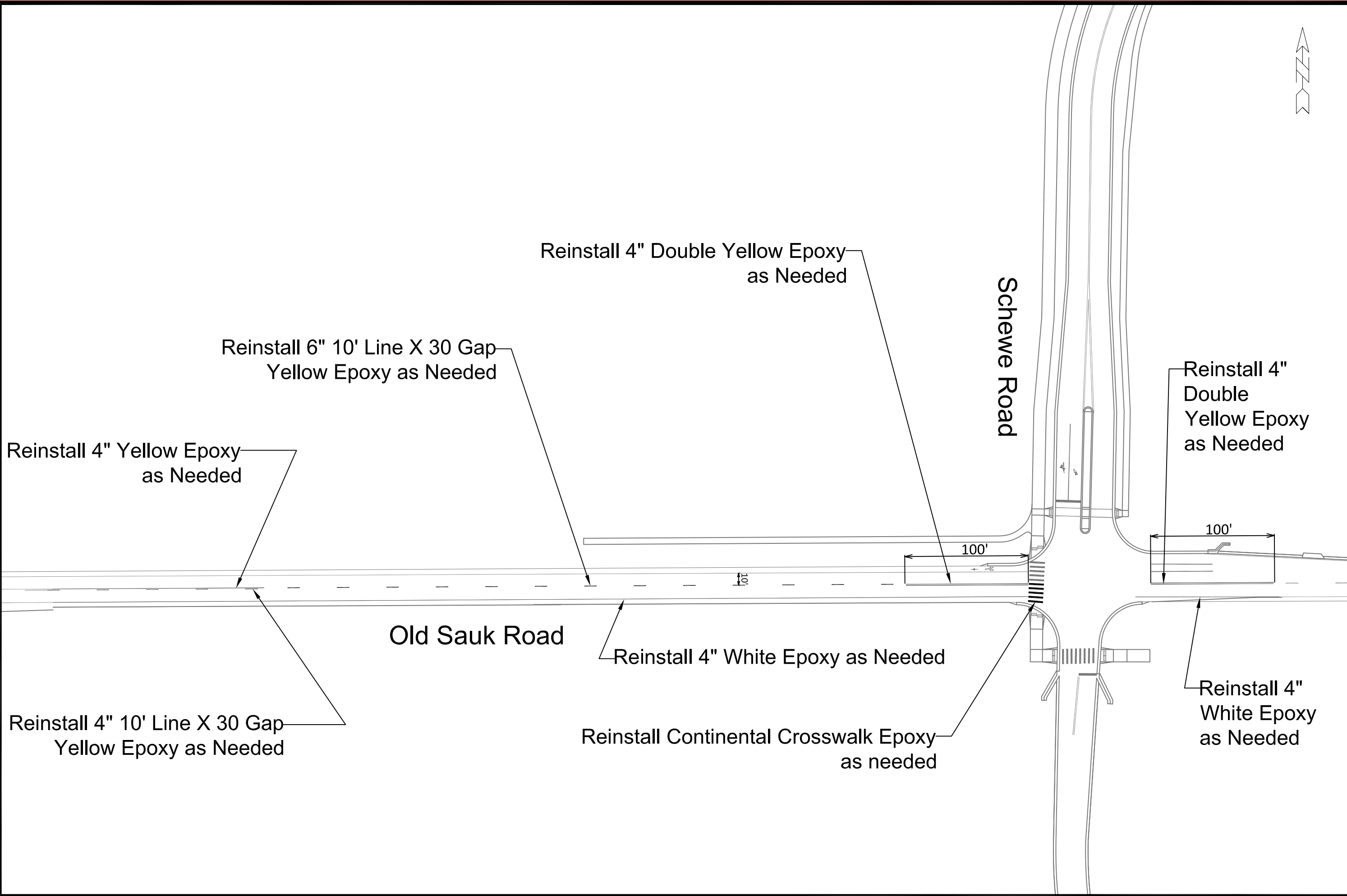
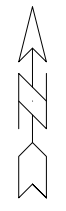
MARK	DATE	BY
###	---	---
###	---	---
###	---	---

14192
MADISON, WI
CONTRACT NO: 14192

PAVEMENT MARKING PLAN
FOX KNOLL PHASE 1
M:\DESIGN\Projects\14192\CAD\Traffic\14192TE-PavementMarking.dwg



14192
PM-3



Reinstall 4" Yellow Epoxy as Needed

Reinstall 6" 10' Line X 30 Gap Yellow Epoxy as Needed

Reinstall 4" Double Yellow Epoxy as Needed

Reinstall 4" Double Yellow Epoxy as Needed

Reinstall 4" 10' Line X 30 Gap Yellow Epoxy as Needed

Old Sauk Road

Scheuwe Road

Reinstall 4" White Epoxy as Needed

Reinstall Continental Crosswalk Epoxy as needed

Reinstall 4" White Epoxy as Needed

100'

100'

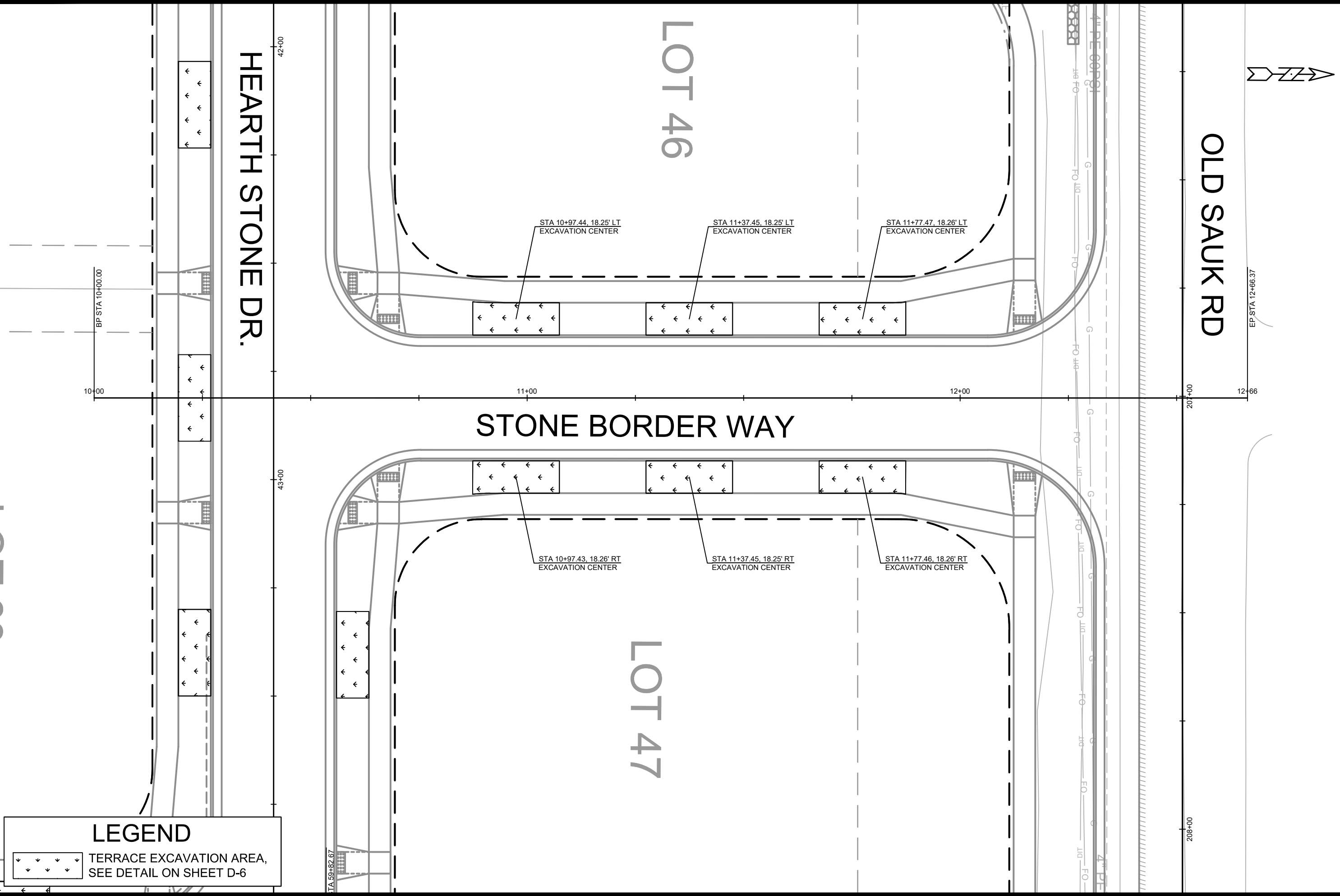
MARK	REVISION	DATE	BY
###	---	---	---
###	---	---	---
###	---	---	---

Designed By: SDM Date: 4/1/2024 12:53 PM
 14192 Scale: 1:70
 PM-4

14192
 MADISON, WI
 CONTRACT NO: ----
 PAVEMENT MARKING PLAN
 FOX KNOLL PHASE 1
 M:\DESIGN\Projects\14192\CAD\Traffic\14192TE-PavementMarking.dwg

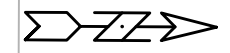


14192
 PM-4



LEGEND


 TERRACE EXCAVATION AREA,
 SEE DETAIL ON SHEET D-6



MARK	REVISION	DATE	BY

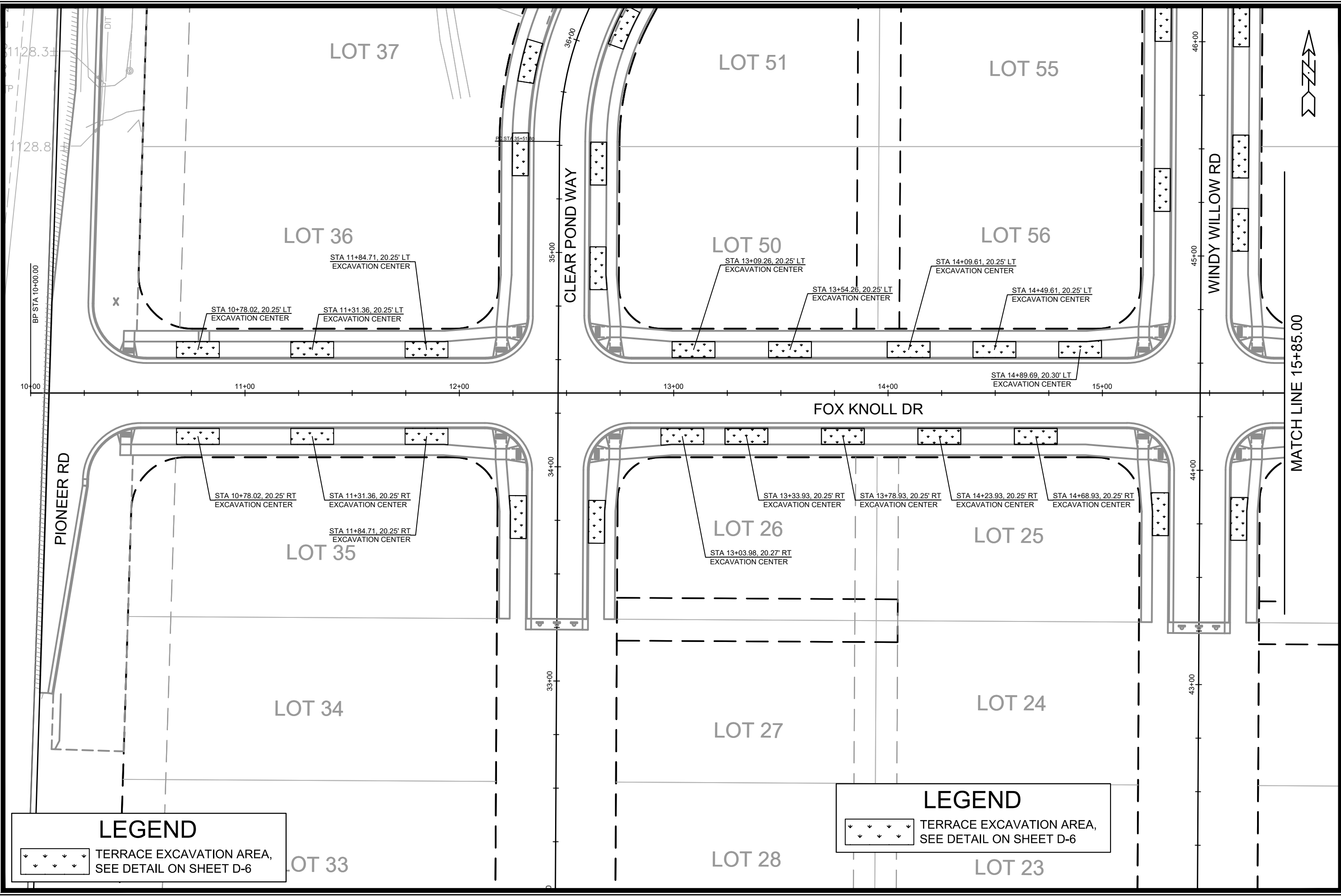
14192
 MADISON, WI
 CONTRACT NO: 9183

LANDSCAPING PLAN - STONE BORDER WAY
 FOX KNOLL PHASE 1
 M:\DESIGN\Projects\14192\CAD\Streets\14192EN-LandscapingPlan.dwg

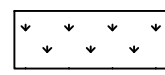


14192
 L-1

Designed By: ID
 14192
 Date: 5/10/2024 2:32 PM
 Scale: 1/20
 L-1



LEGEND


 TERRACE EXCAVATION AREA,
 SEE DETAIL ON SHEET D-6

LEGEND

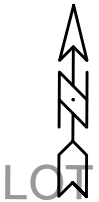
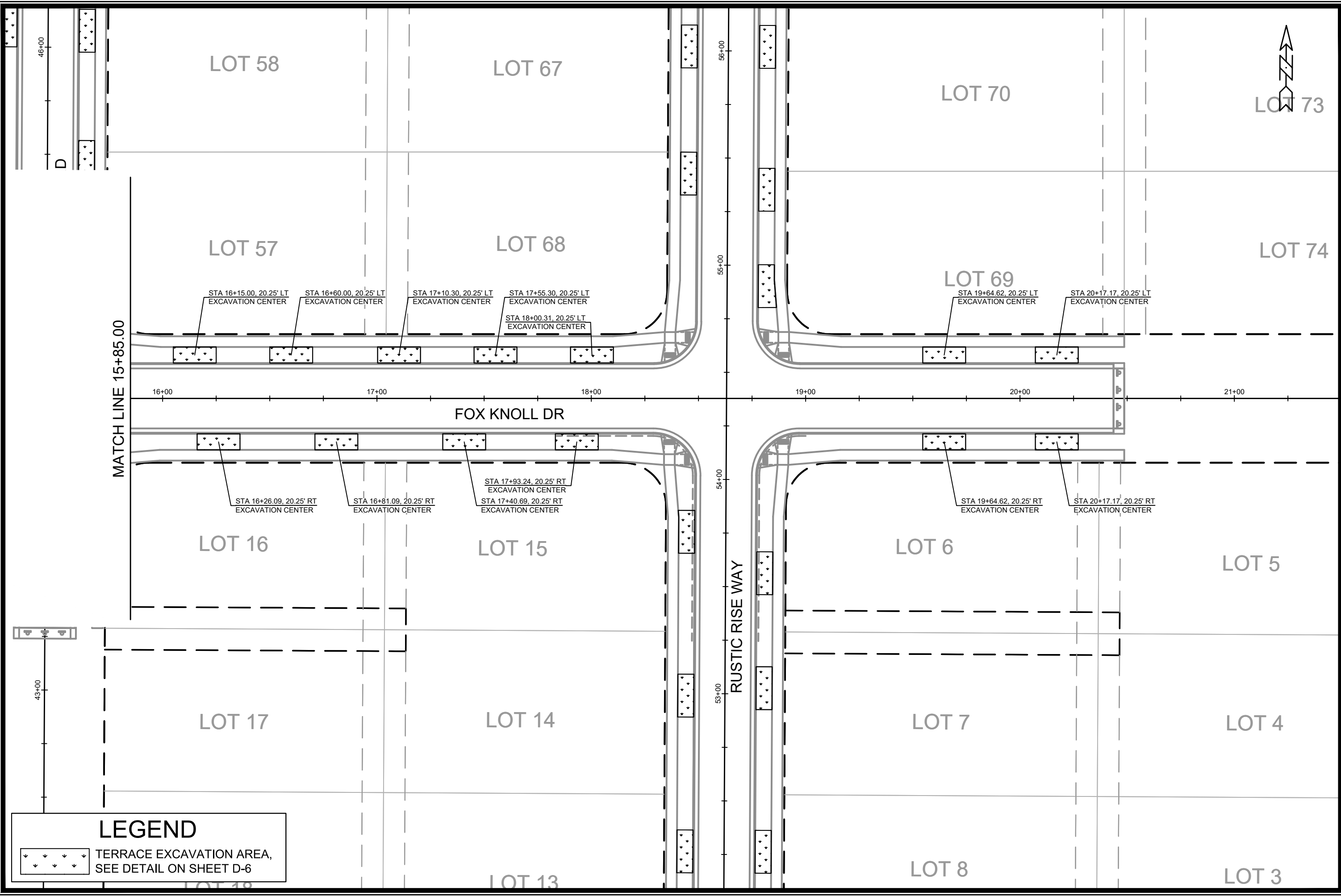

 TERRACE EXCAVATION AREA,
 SEE DETAIL ON SHEET D-6

MARK	REVISION	DATE	BY

14192
 MADISON, WI
 CONTRACT NO: 9183

LANDSCAPING PLAN - FOX KNOLL DR
 FOX KNOLL PHASE 1
 M:\DESIGN\Projects\14192\CAD\Streets\14192EN-LandscapingPlan.dwg


 14192
 L-2



LEGEND


 TERRACE EXCAVATION AREA,
 SEE DETAIL ON SHEET D-6

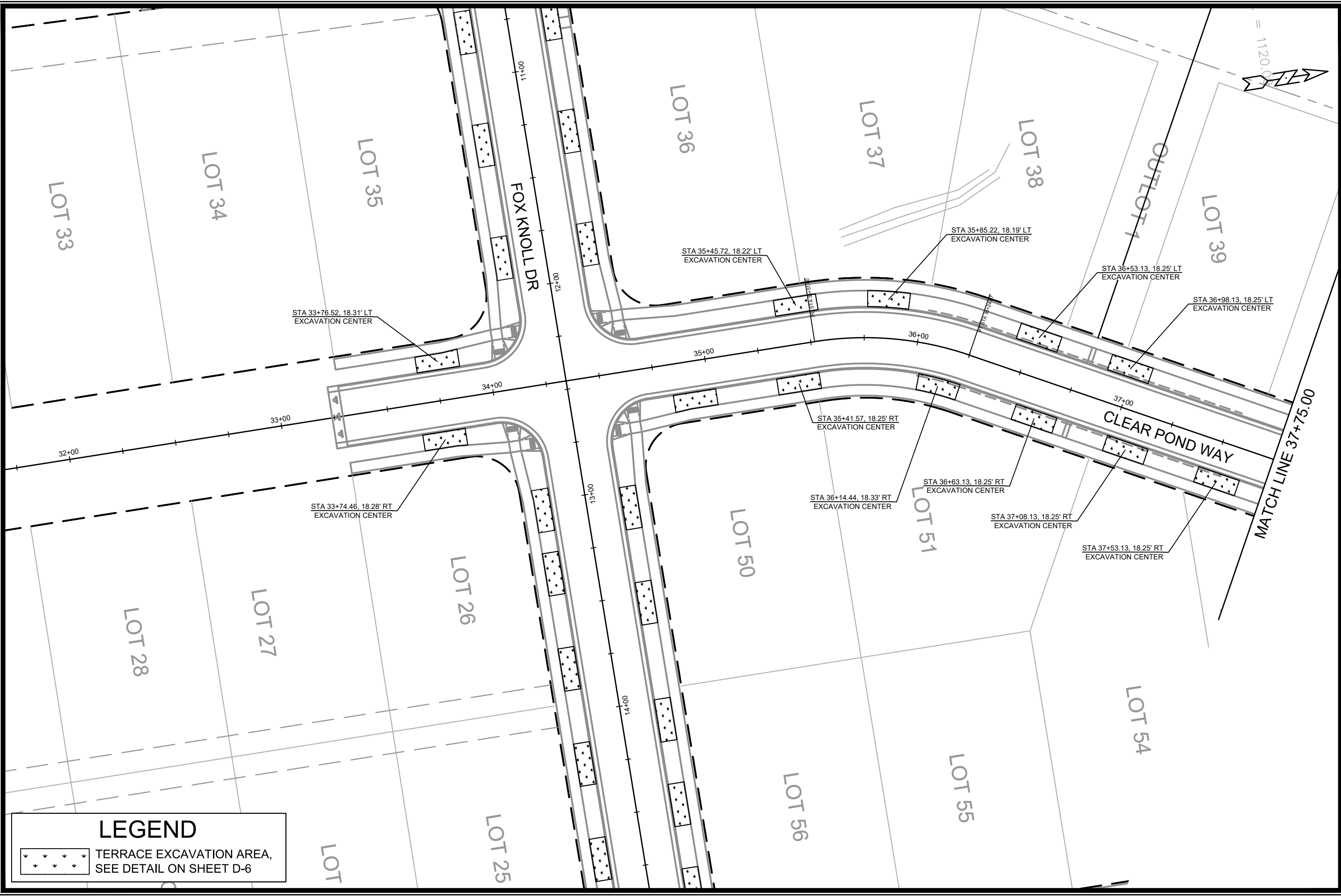
MARK	REVISION	DATE	BY
14192	5/10/2024	2:32 PM	L-3

14192
 MADISON, WI
 CONTRACT NO: 9183

LANDSCAPING PLAN - FOX KNOLL DR
 FOX KNOLL PHASE 1
 M:\DESIGN\Projects\14192\CAD\Streets\14192EN-LandscapingPlan.dwg



14192
 L-3



LEGEND


 TERRACE EXCAVATION AREA,
 SEE DETAIL ON SHEET D-6

MARK	REVISION	DATE	BY

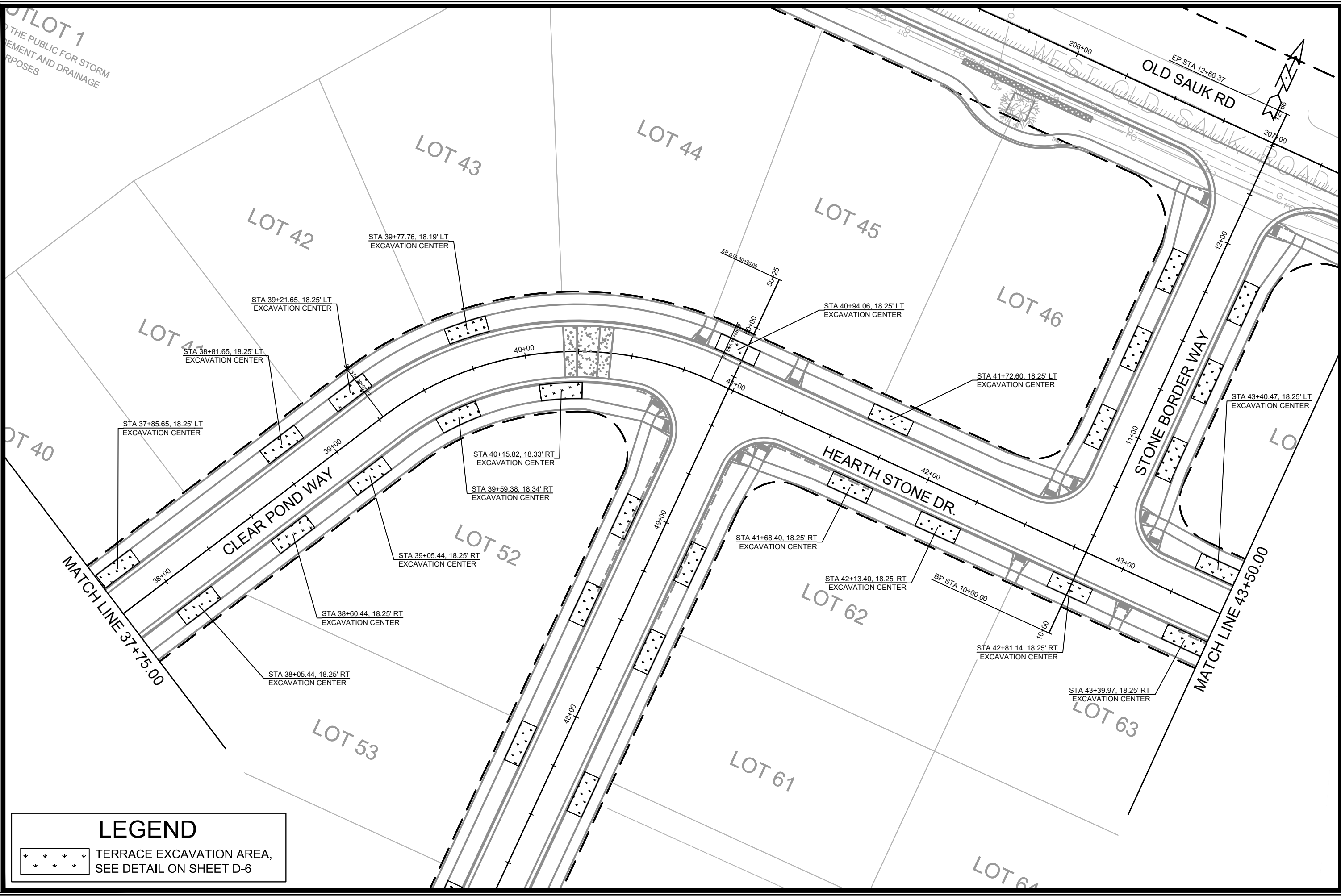
14192
 MADISON, WI
 CONTRACT NO: 9183

LANDSCAPING PLAN - CLEAR POND WAY
 FOX KNOLL PHASE 1
 M:\DESIGN\Projects\14192\CAD\Streets\14192EN-LandscapingPlan.dwg



14192
 L-4

Scale: 1" = 40'
 Date: 5/10/2024 2:32 PM
 14192
 L-4



LEGEND

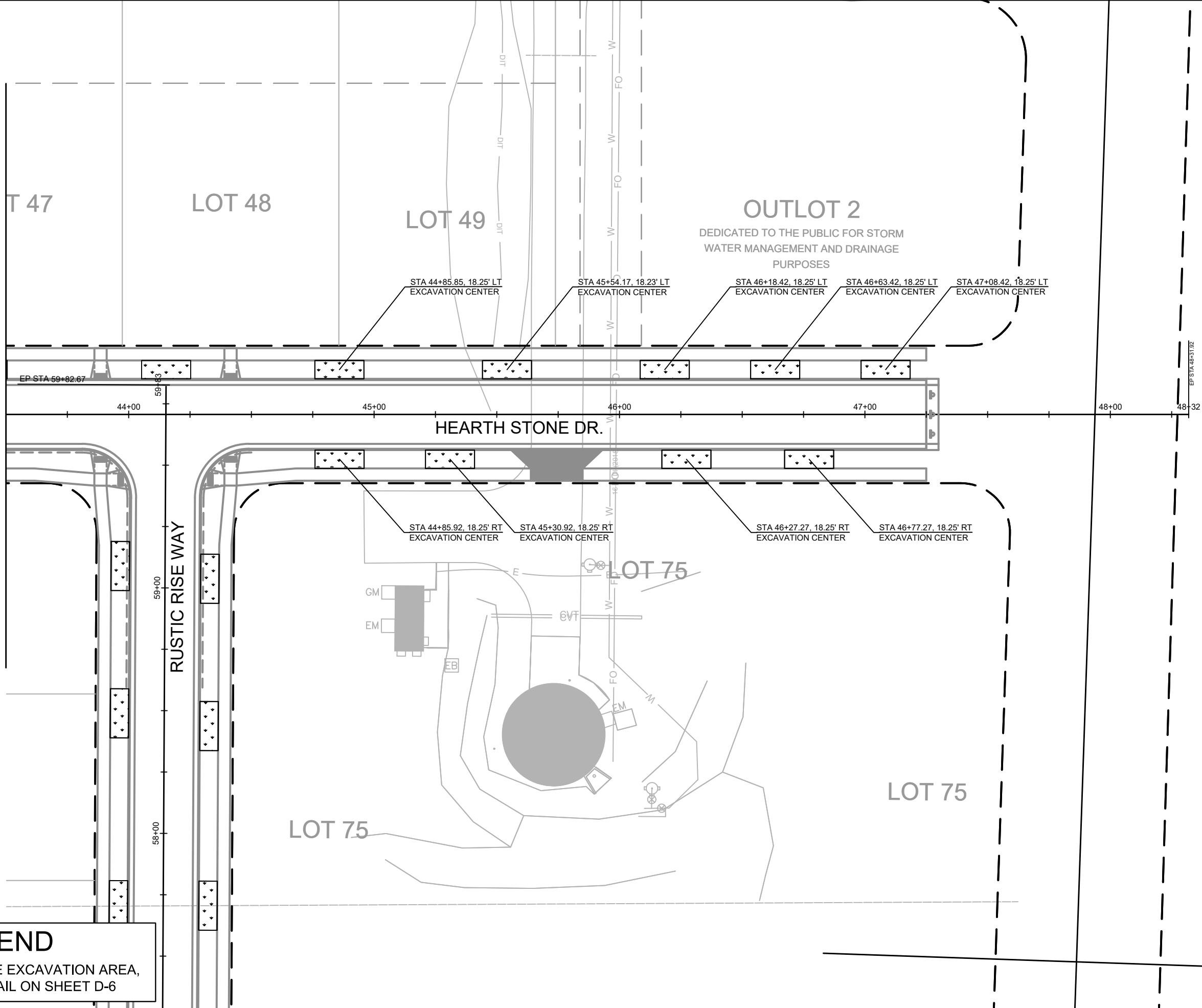
 TERRACE EXCAVATION AREA, SEE DETAIL ON SHEET D-6

MARK	REVISION	DATE	BY
14192	5/10/2024	2:32 PM	L-5

14192
 MADISON, WI
 CONTRACT NO: 9183
 LANDSCAPING PLAN - HEARTH STONE DR
 FOX KNOLL PHASE 1
 M:\DESIGN\Projects\14192\CAD\Streets\14192EN-LandscapingPlan.dwg


 14192
 L-5

MATCH LINE 43+50.00



LEGEND

 TERRACE EXCAVATION AREA, SEE DETAIL ON SHEET D-6

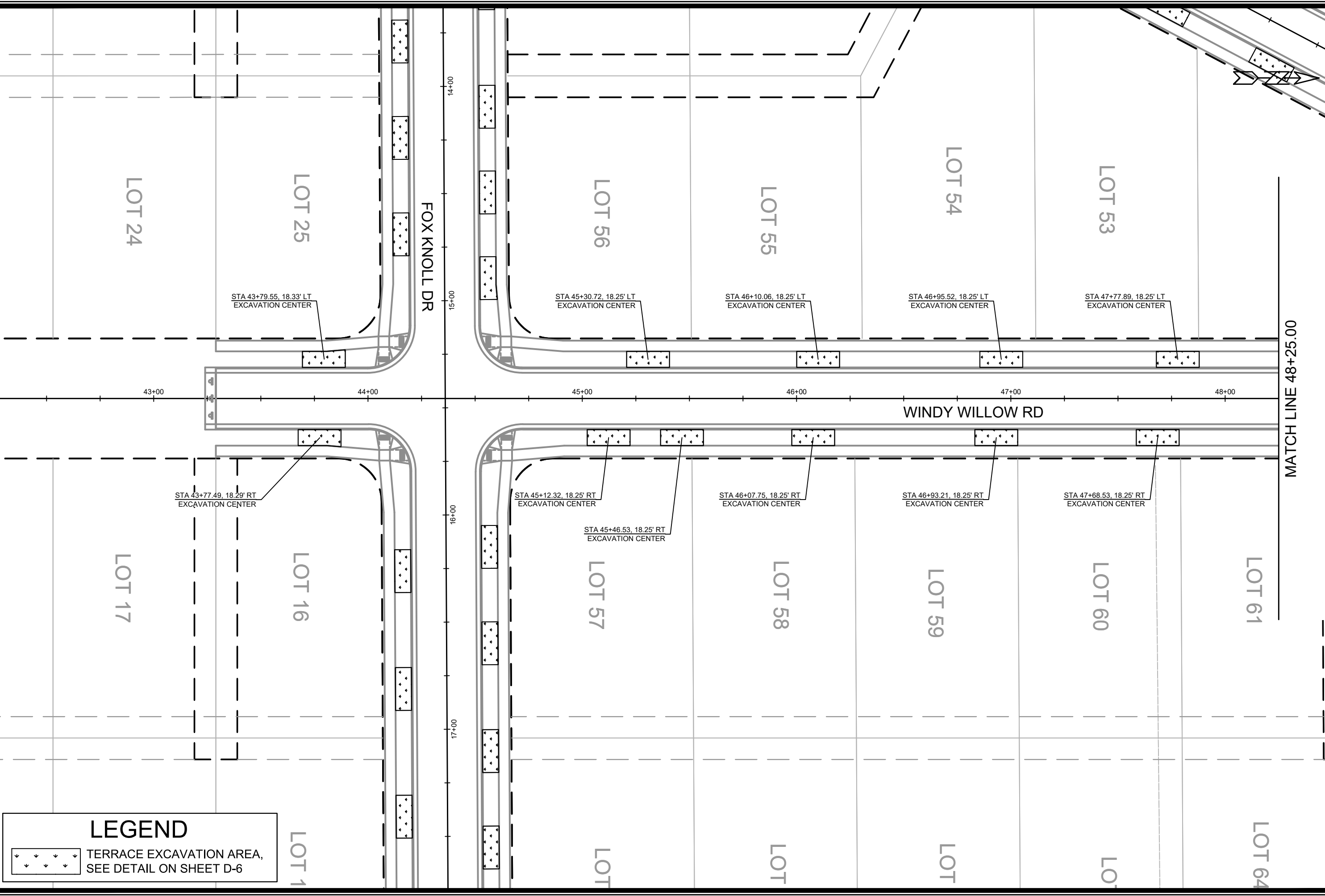
MARK	REVISION	DATE	BY
14192	5/10/2024	2:32 PM	L-6

14192
 MADISON, WI
 CONTRACT NO: 9183

LANDSCAPING PLAN - HEARTH STONE DR
 FOX KNOLL PHASE 1
 M:\DESIGN\Projects\14192\CAD\Streets\14192EN-LandscapingPlan.dwg



14192
 L-6



LEGEND

 TERRACE EXCAVATION AREA, SEE DETAIL ON SHEET D-6

MARK	REVISION	DATE	BY

Designed By: ID 14192
 Date: 5/10/2024 2:32 PM
 Scale: 1" = 40'
 L-7

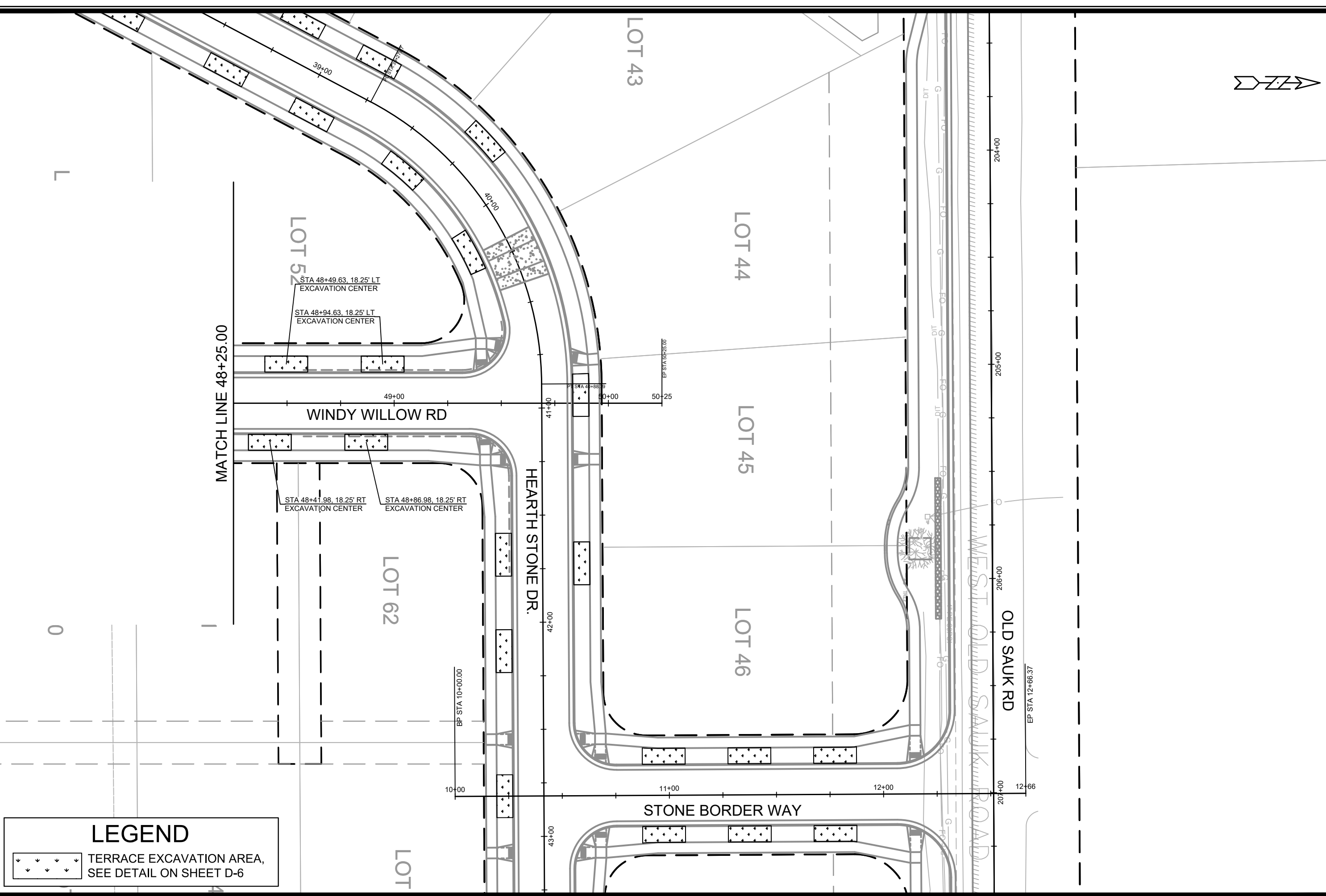
14192
 MADISON, WI
 CONTRACT NO: 9183

LANDSCAPING PLAN - WINDY WILLOW RD
 FOX KNOLL PHASE 1

M:\DESIGN\Projects\14192\CAD\Streets\14192EN-LandscapingPlan.dwg



14192
 L-7



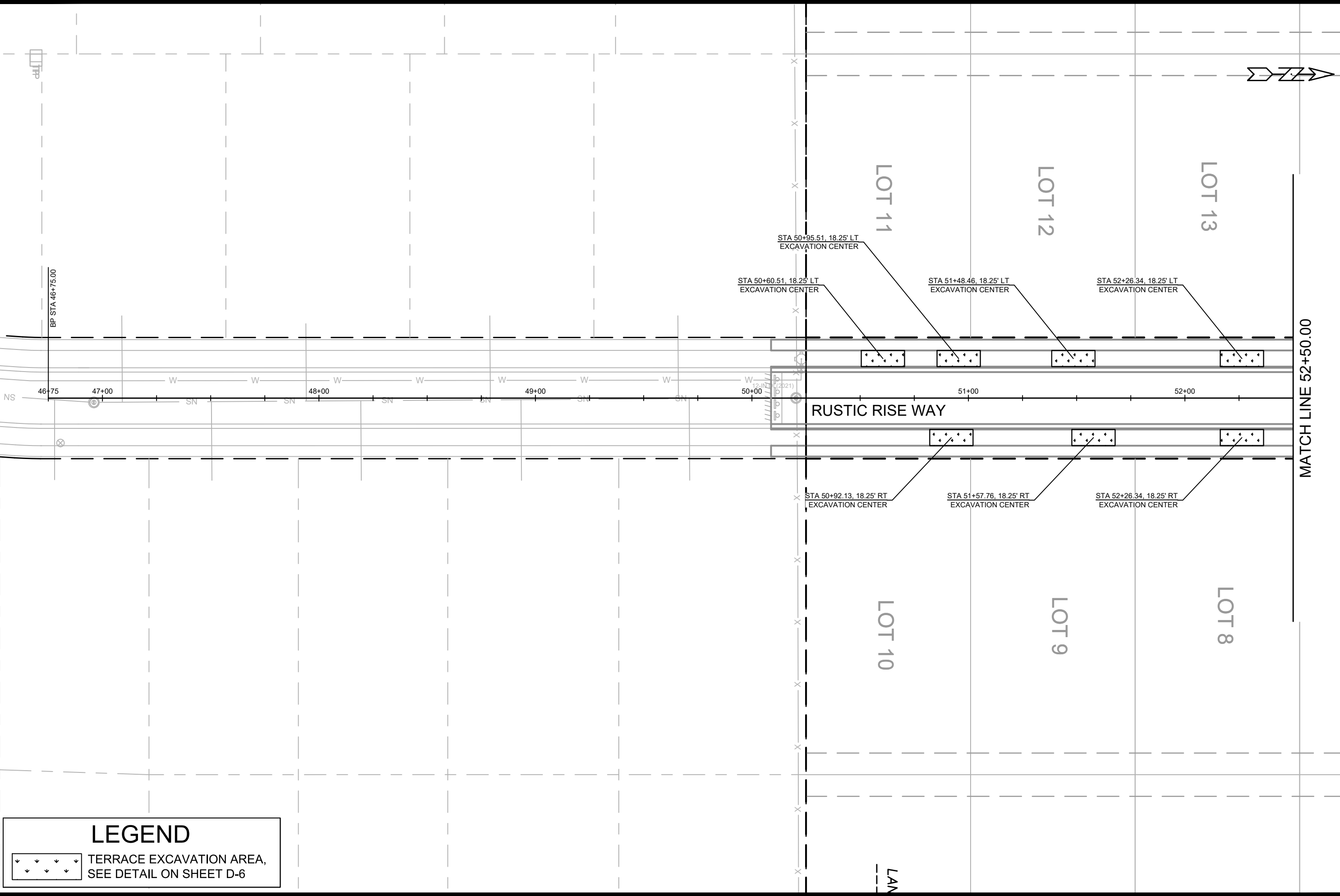
LEGEND

 TERRACE EXCAVATION AREA,
 SEE DETAIL ON SHEET D-6

MARK	REVISION	DATE	BY
14192	5/10/2024	2:32 PM	L-8

14192
 LANDSCAPING PLAN - WINDY WILLOW RD
 MADISON, WI
 FOX KNOLL PHASE 1
 CONTRACT NO: 9183
 M:\DESIGN\Projects\14192\CAD\Streets\14192EN-LandscapingPlan.dwg


 14192
 L-8



LEGEND

 TERRACE EXCAVATION AREA, SEE DETAIL ON SHEET D-6

MARK	REVISION	DATE	BY

14192
 MADISON, WI
 CONTRACT NO: 9183

LANDSCAPING PLAN - RUSTIC RISE WAY
 FOX KNOLL PHASE 1
 M:\DESIGN\Projects\14192\CAD\Streets\14192EN-LandscapingPlan.dwg



14192
 L-9

Designed By: ID
 14192
 Date: 5/10/2024 2:33 PM
 Scale: 1" = 40'
 L-9

MATCH LINE 52+50.00

MATCH LINE 58+25.00

LOT 14

LOT 15

LOT 68

LOT 67

LOT 66

LOT 65

LOT 64

LOT 7

LOT 6

LOT 69

LOT 70

LOT 71

LOT 75

FOX KNOLL DR

RUSTIC RISE WAY

RUSTIC RISE WAY

STA 53+75.48, 18.26' LT
EXCAVATION CENTER

STA 52+99.02, 18.25' LT
EXCAVATION CENTER

STA 55+42.66, 18.25' LT
EXCAVATION CENTER

STA 56+01.98, 18.25' LT
EXCAVATION CENTER

STA 56+95.66, 18.25' LT
EXCAVATION CENTER

STA 57+70.66, 18.25' LT
EXCAVATION CENTER

STA 53+02.70, 18.25' RT
EXCAVATION CENTER

STA 53+56.32, 18.25' RT
EXCAVATION CENTER

STA 54+90.08, 18.42' RT
EXCAVATION CENTER

STA 55+35.31, 18.25' RT
EXCAVATION CENTER

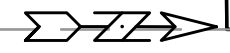
STA 56+01.98, 18.25' RT
EXCAVATION CENTER

STA 56+95.66, 18.25' RT
EXCAVATION CENTER

STA 57+70.66, 18.25' RT
EXCAVATION CENTER

6" PVC
W/CAP

12" META



LEGEND

 TERRACE EXCAVATION AREA,
SEE DETAIL ON SHEET D-6

MARK	REVISION	DATE	BY

Designed By: ID 14192
Date: 5/10/2024 2:33 PM
Scale: 1" = 40'
L-10

14192
MADISON, WI
9183
CONTRACT NO:

LANDSCAPING PLAN - RUSTIC RISE WAY
FOX KNOLL PHASE 1
M:\DESIGN\Projects\14192\CAD\Streets\14192EN-LandscapingPlan.dwg

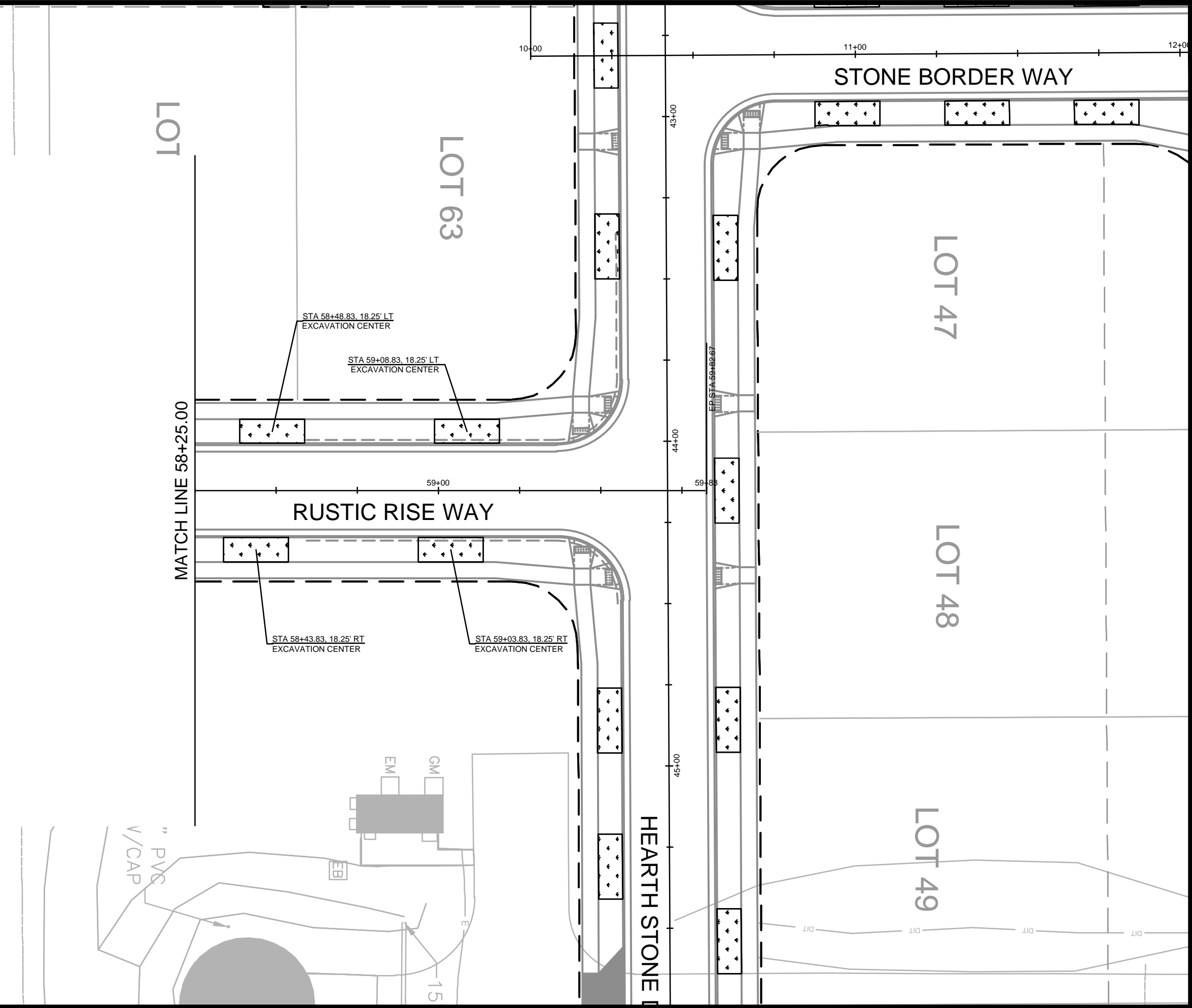



14192
L-10

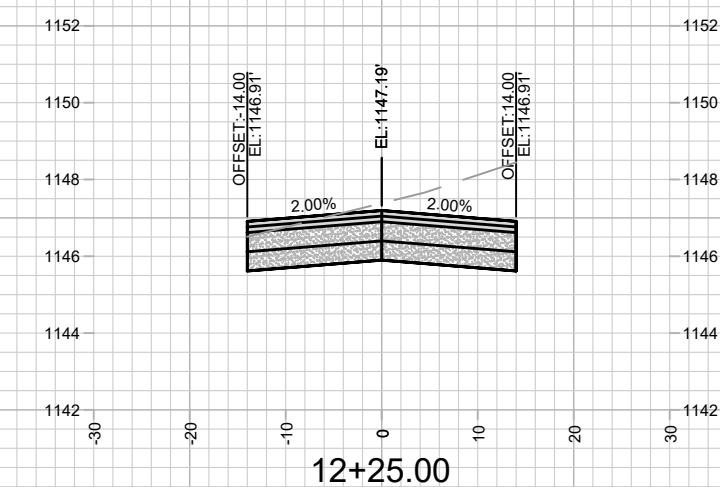
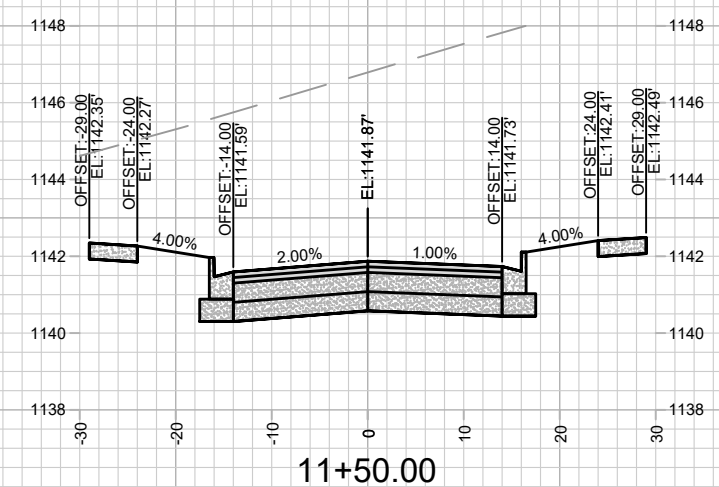
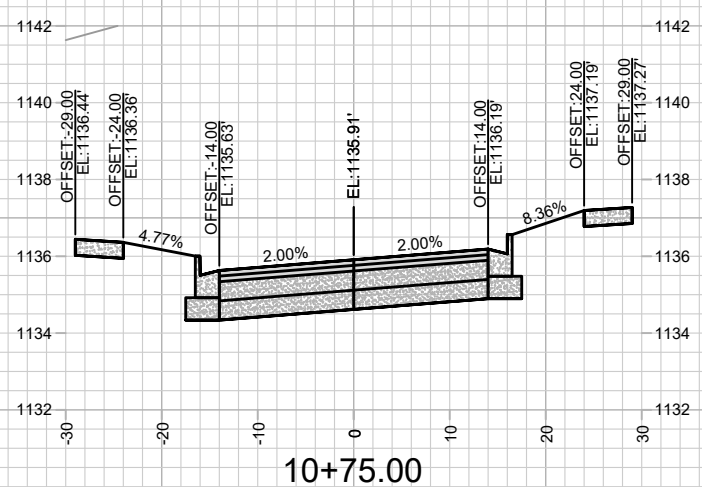
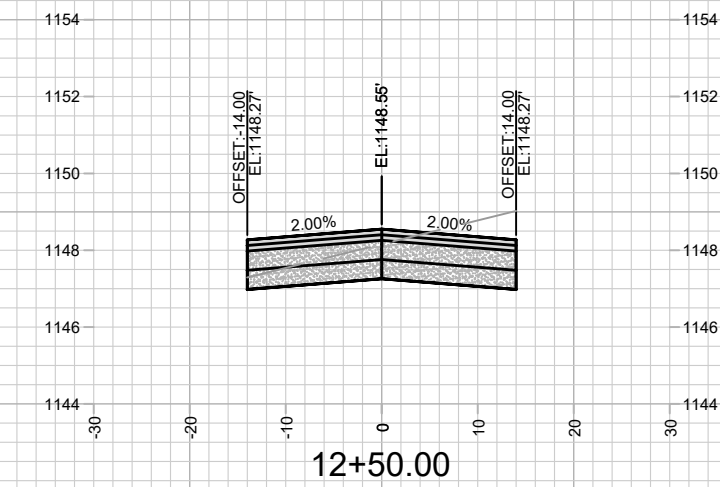
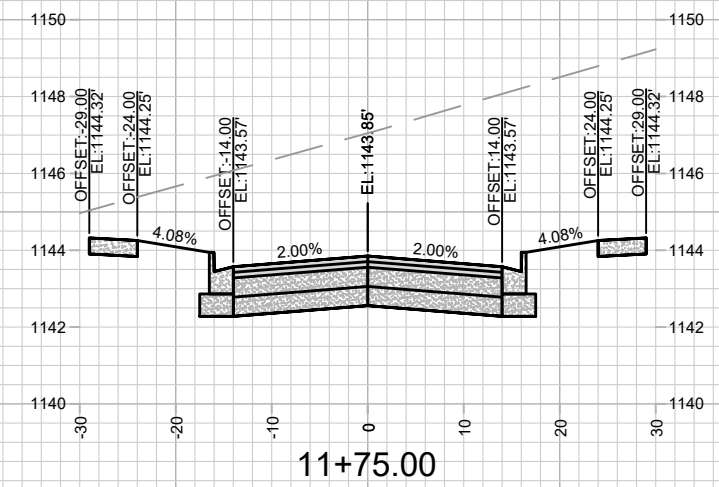
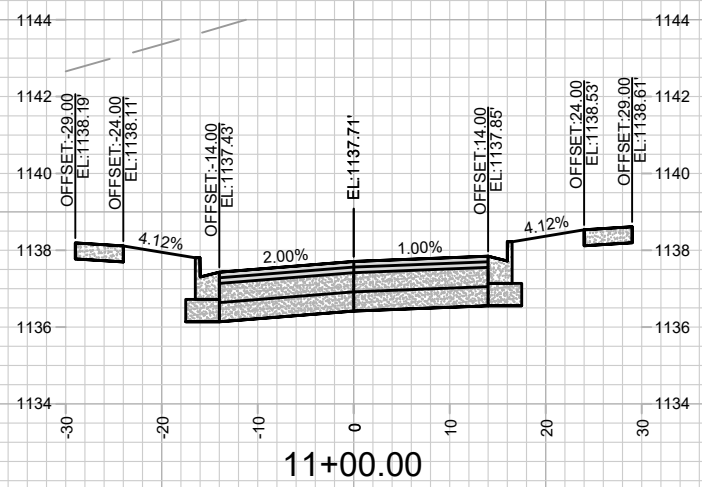
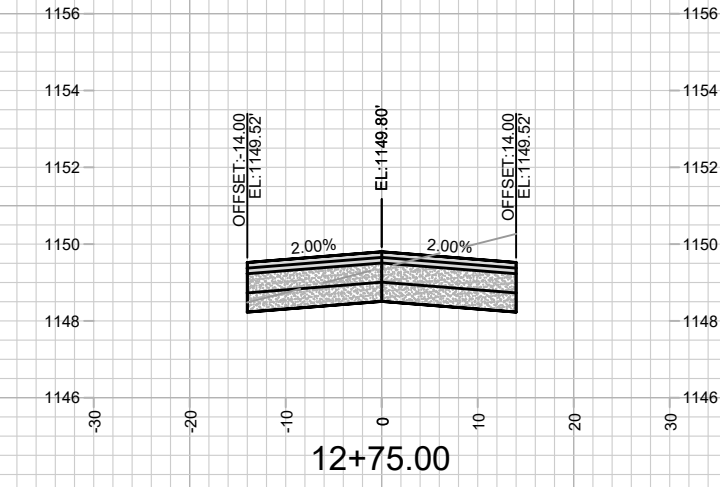
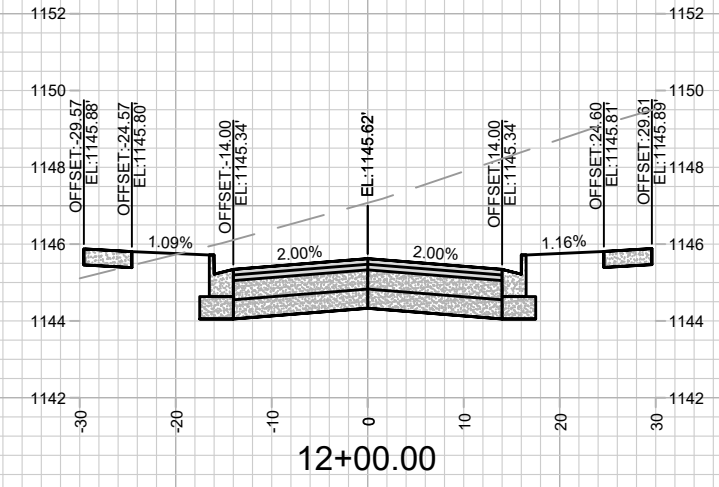
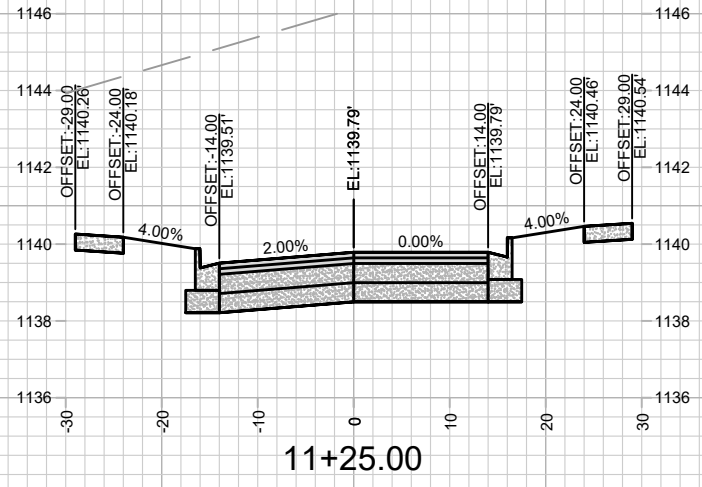
L

LEGEND


 TERRACE EXCAVATION AREA,
 SEE DETAIL ON SHEET D-6



LANDSCAPING PLAN - RUSTIC RISE WAY		14192	14192
FOX KNOLL PHASE 1		MADISON, WI	9183
M:\DESIGN\Projects\14192\CAD\Streets\14192EN-LandscapingPlan.dwg		CONTRACT NO:	
		14192	L-11
		MARK	14192
		DESIGNED BY: LO	
		REVISION	
		DATE	L-11
		BY	



MARK	REVISION	DATE	BY

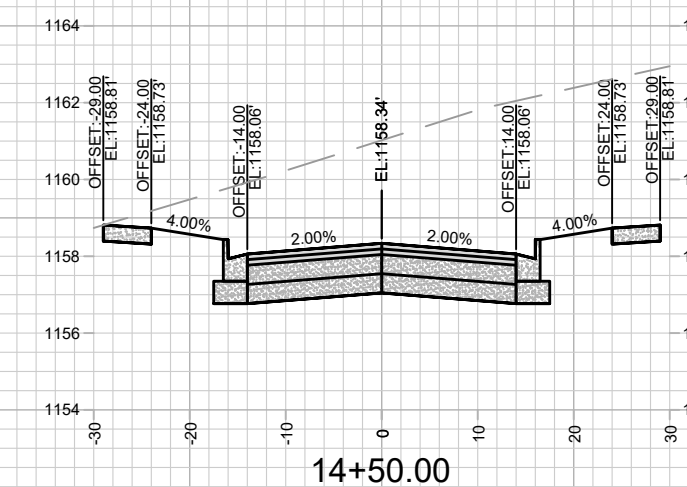
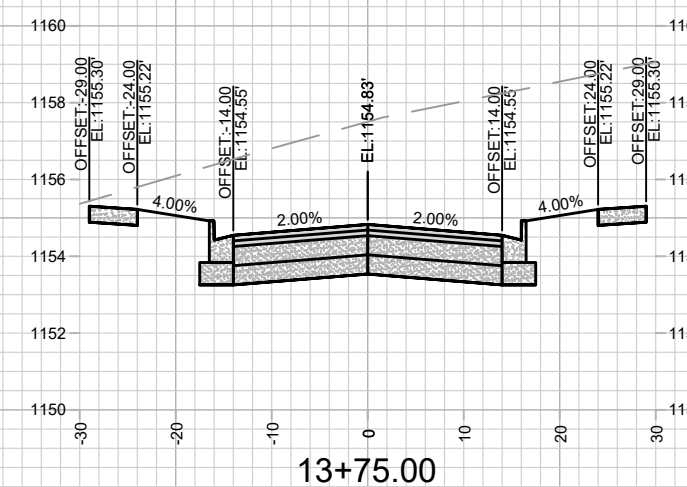
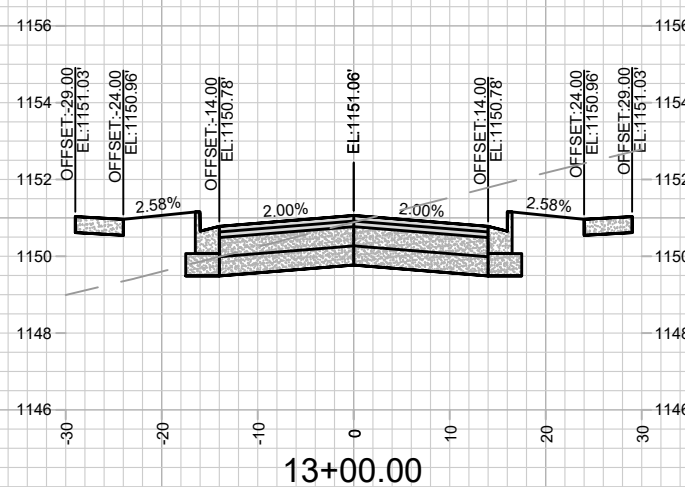
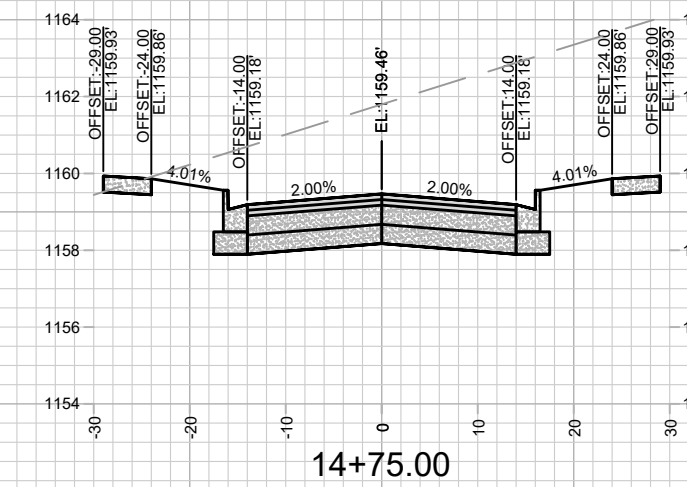
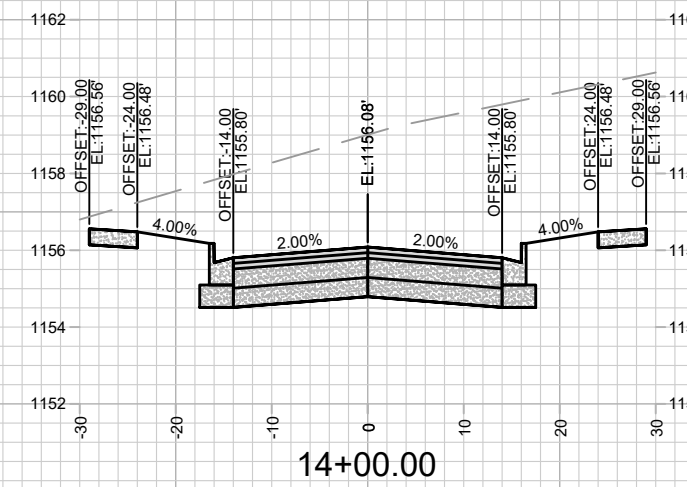
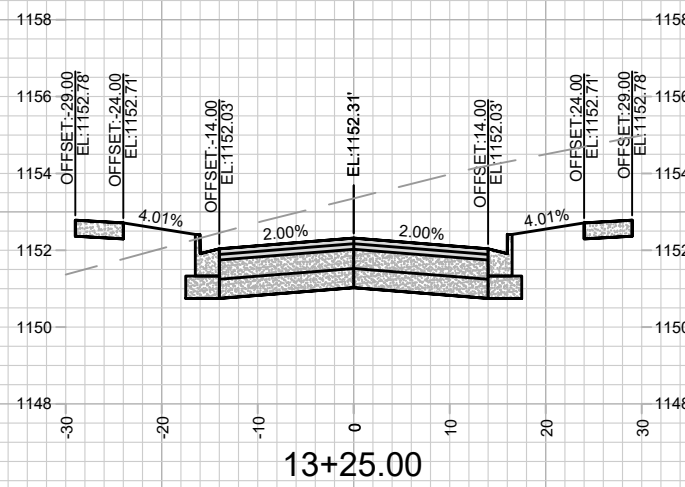
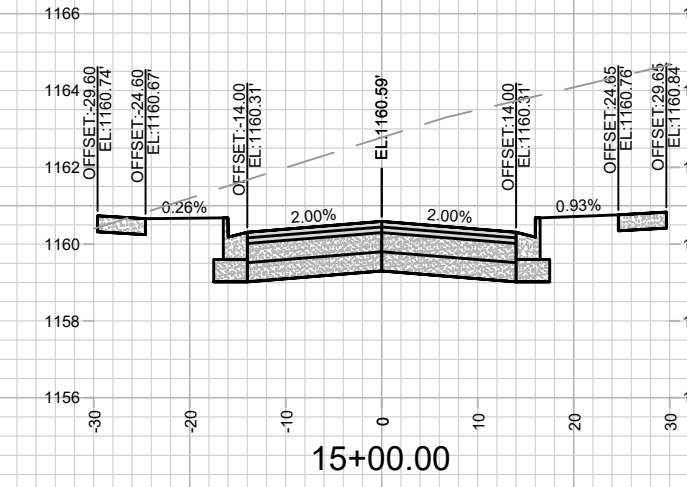
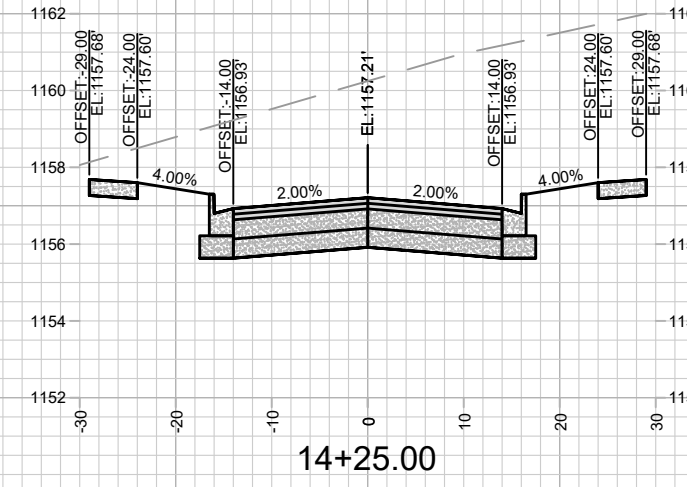
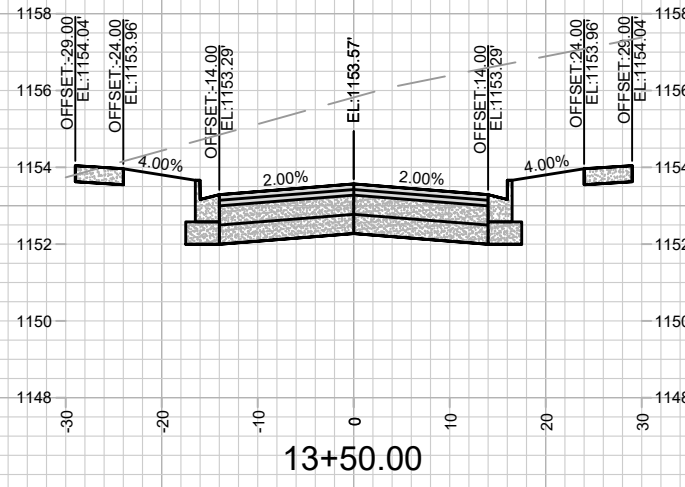
14192
MADISON, WI
9183
CONTRACT NO:

CROSS SECTIONS - FOX KNOLL DR
FOX KNOLL PHASE 1
M:\DESIGN\Projects\14192\CAD\Streets\14192EN-Xsections.dwg



14192
X-1

Designed By: ID
Date: 5/14/2024 11:38 AM
Scale: 1" = 20'
X-1



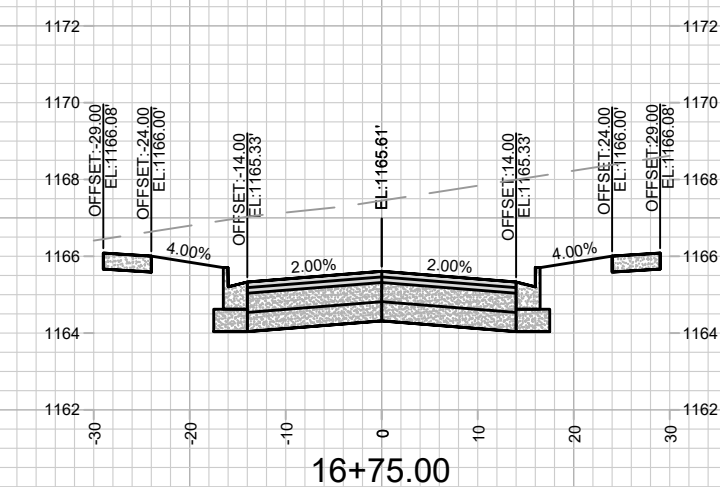
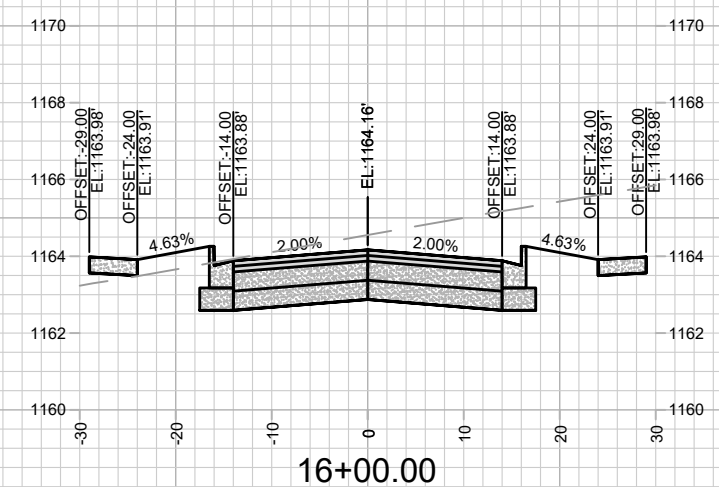
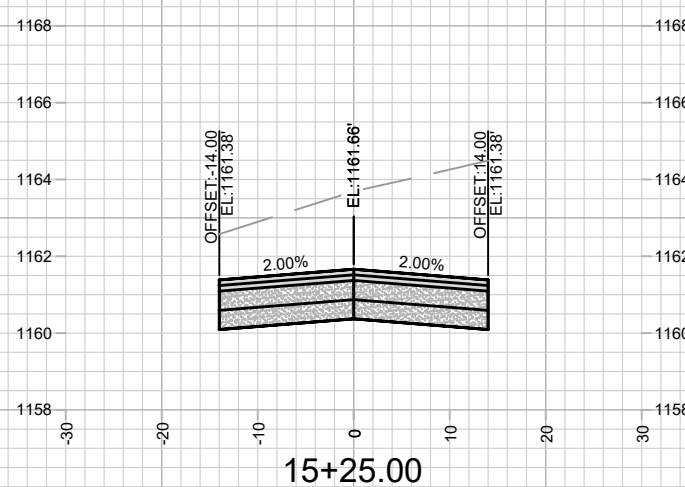
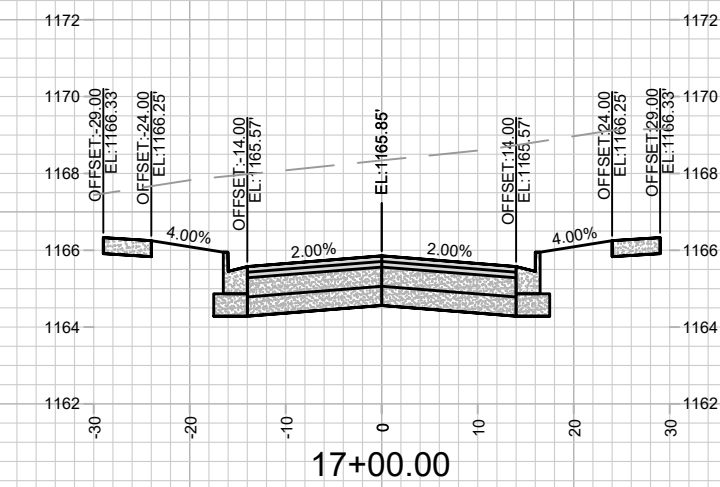
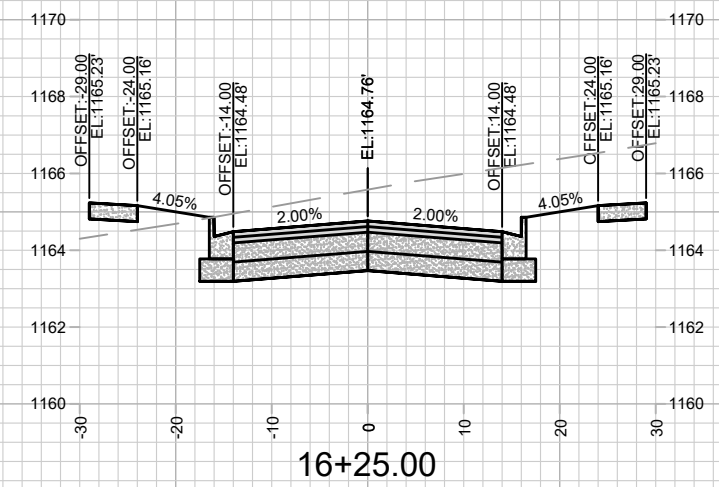
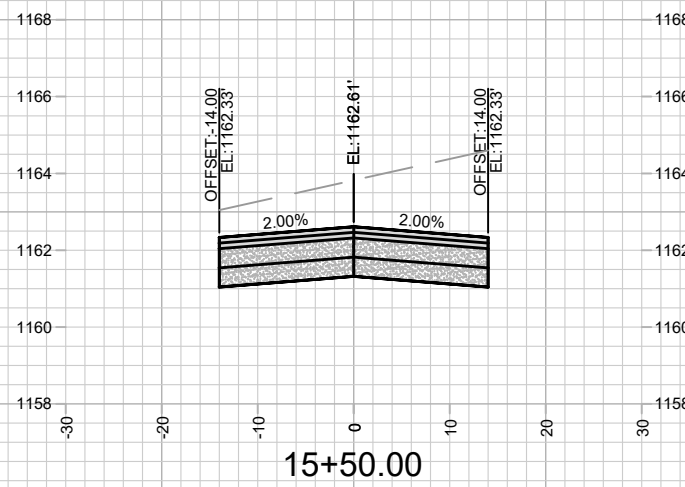
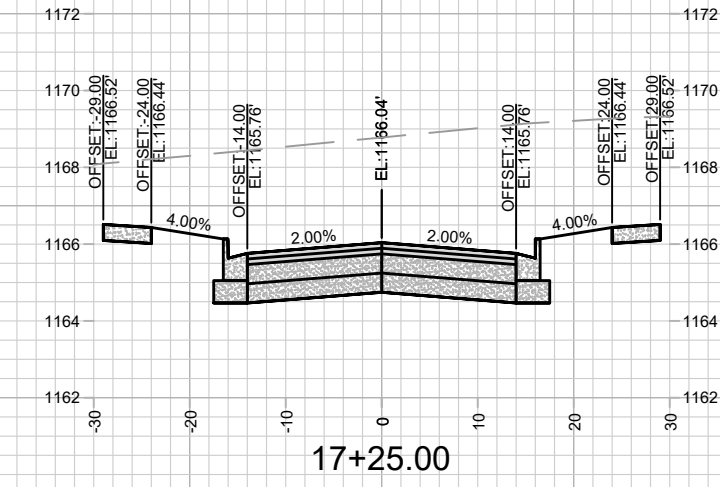
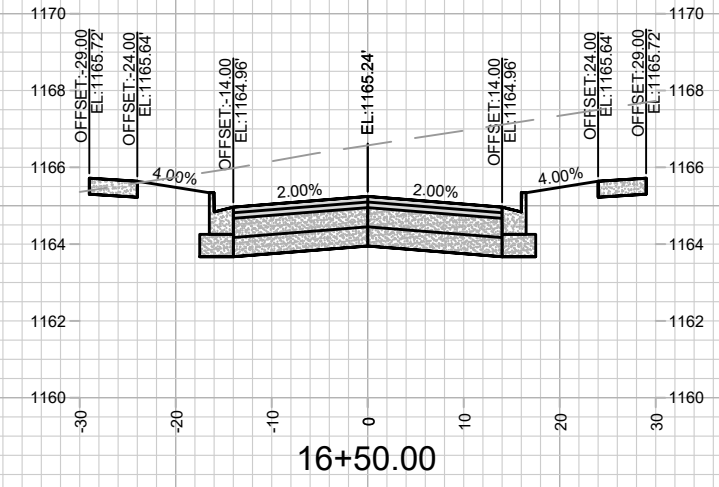
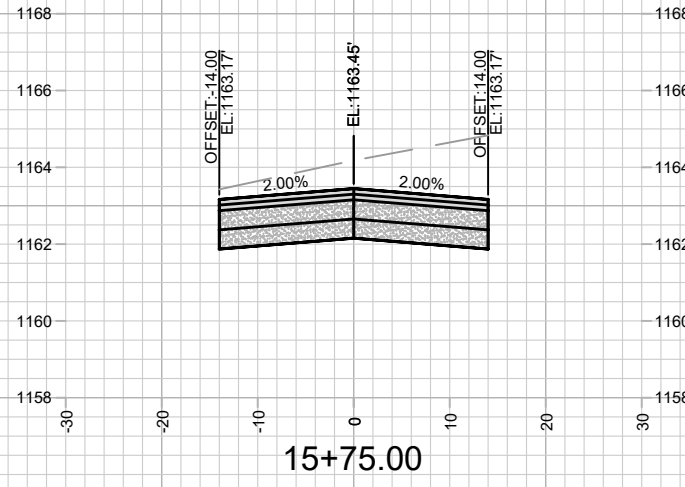
MARK	REVISION	DATE	BY

Designed By: ID
Date: 5/14/2024 11:39 AM
Scale: 1" = 20'

14192
MADISON, WI
9183
CONTRACT NO:

CROSS SECTIONS - FOX KNOLL DR
FOX KNOLL PHASE 1
M:\DESIGN\Projects\14192\CAD\Streets\14192EN-Xsections.dwg





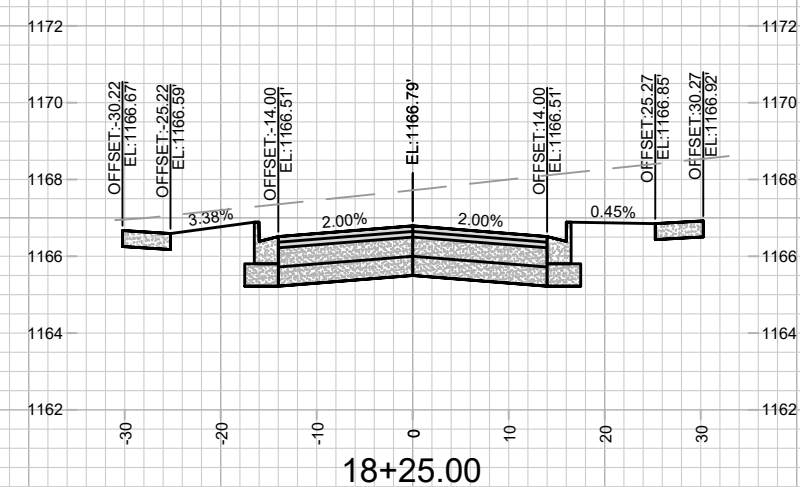
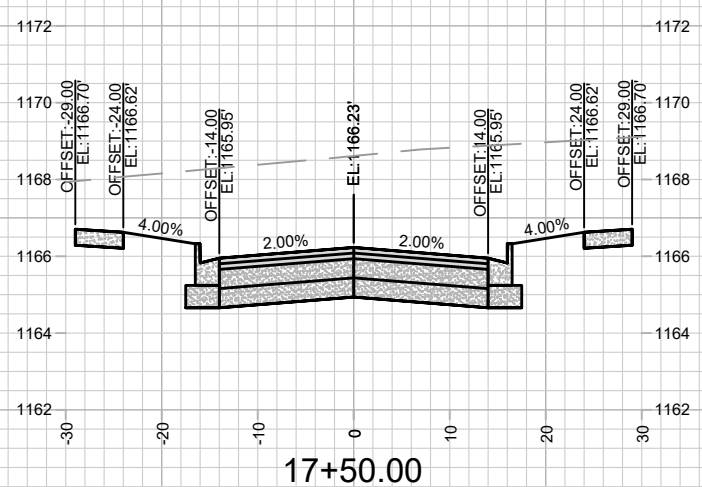
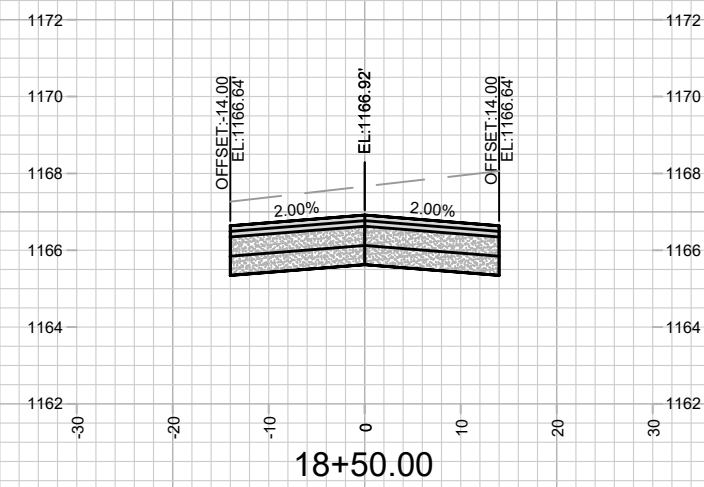
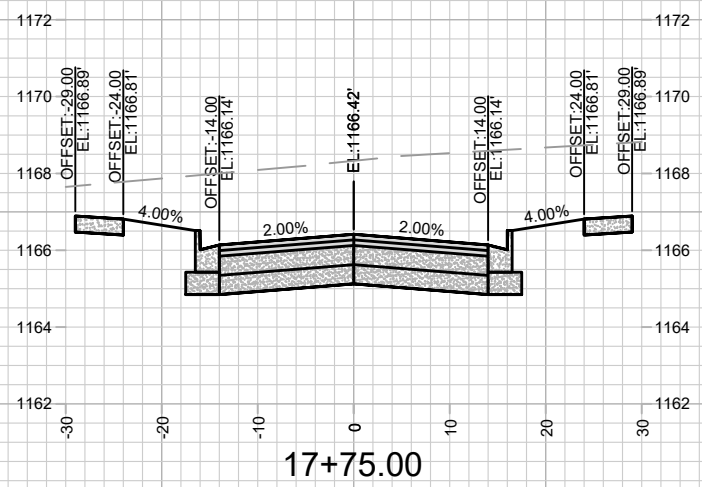
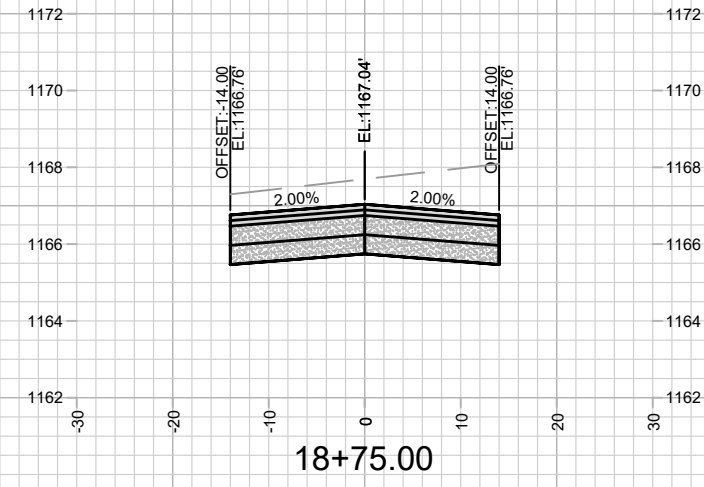
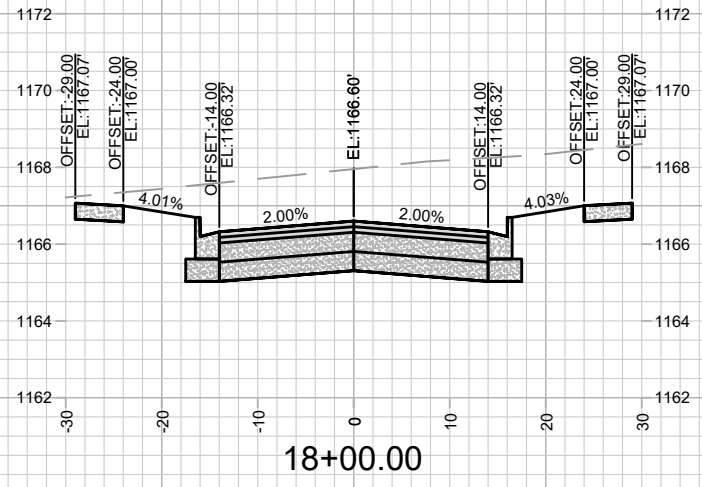
MARK	REVISION	DATE	BY
Designed By: ID	Date: 5/14/2024 11:39 AM	Scale: 1" = 20'	
14192	14192	X-3	

14192
MADISON, WI
CONTRACT NO: 9183

CROSS SECTIONS - FOX KNOLL DR
FOX KNOLL PHASE 1
M:\DESIGN\Projects\14192\CAD\Streets\14192EN-Xsections.dwg



14192
X-3



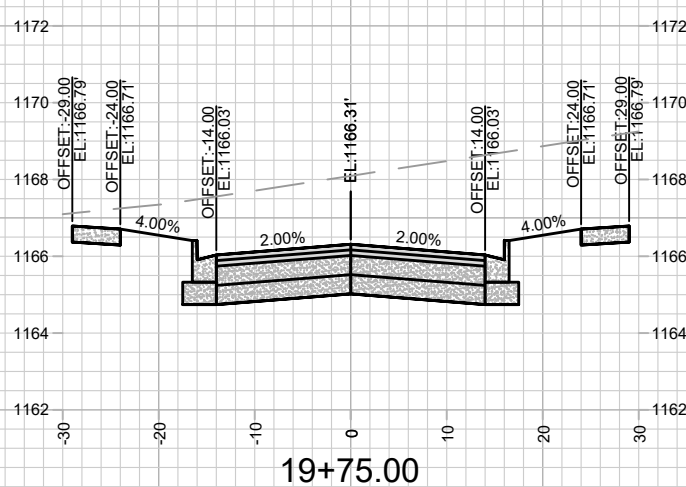
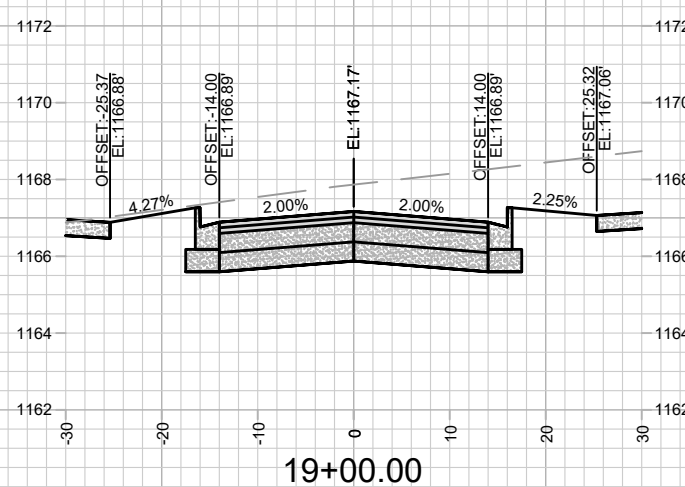
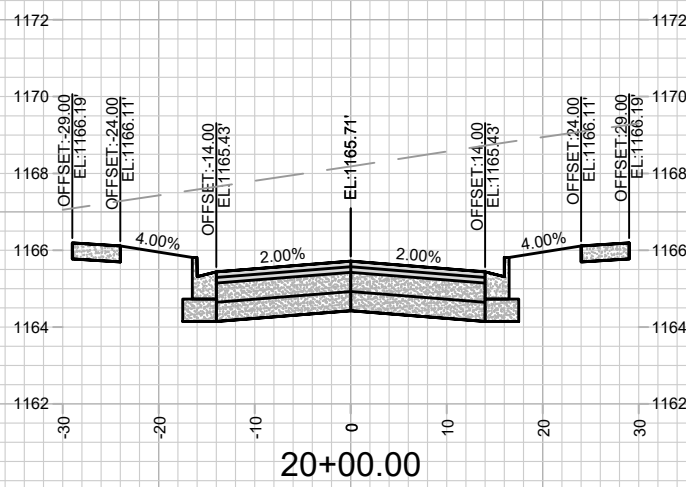
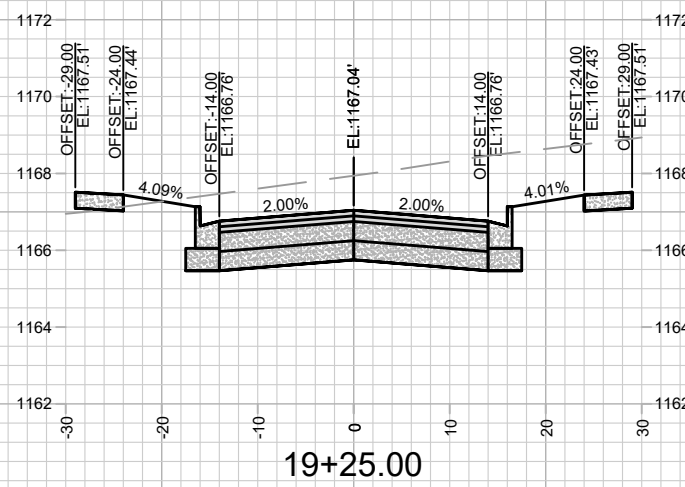
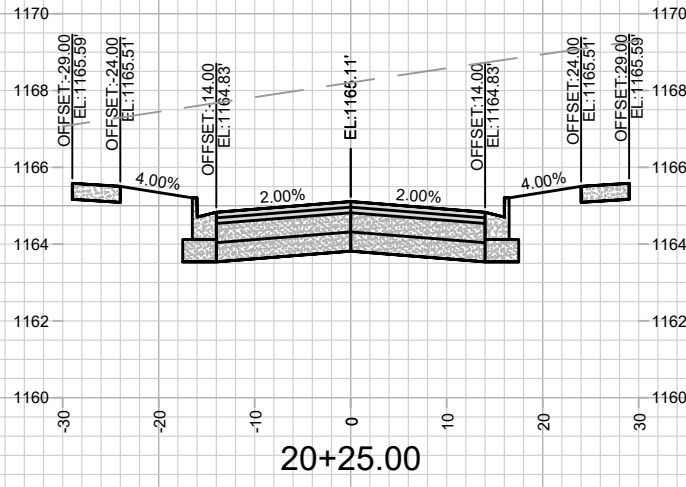
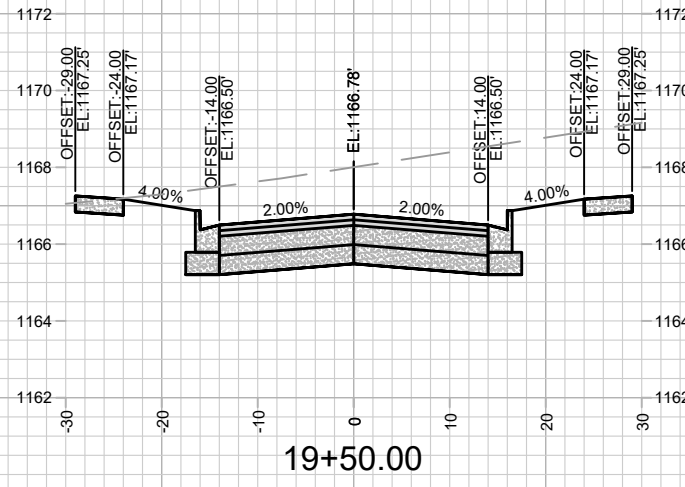
MARK	REVISION	DATE	BY
14192	5/17/2024	11:39 AM	X-4

14192
MADISON, WI
9183
CONTRACT NO:

CROSS SECTIONS - FOX KNOLL DR
FOX KNOLL PHASE 1
M:\DESIGN\Projects\14192\CAD\Streets\14192EN-Xsections.dwg



14192
X-4

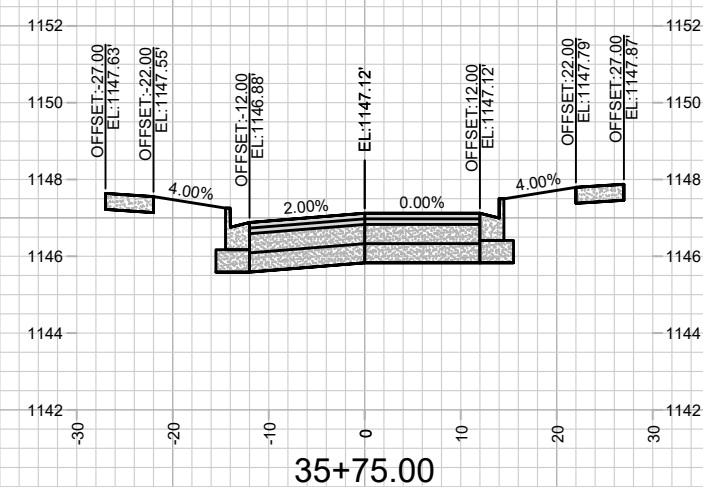
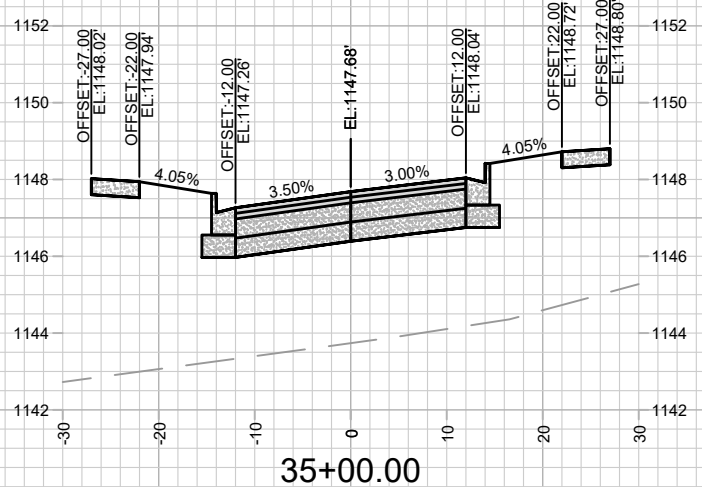
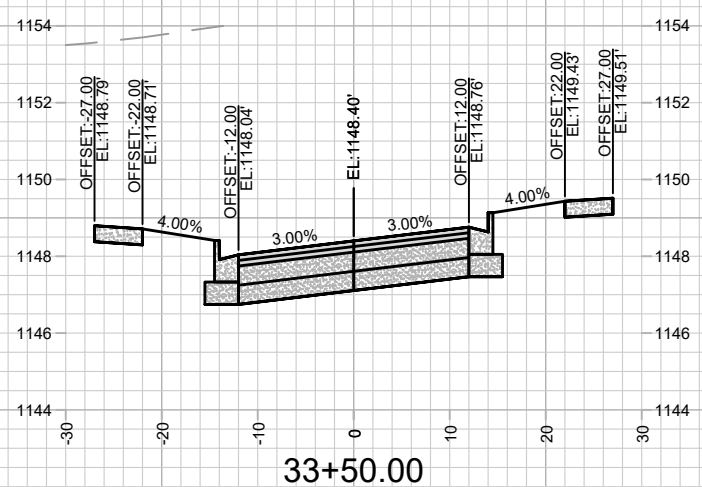
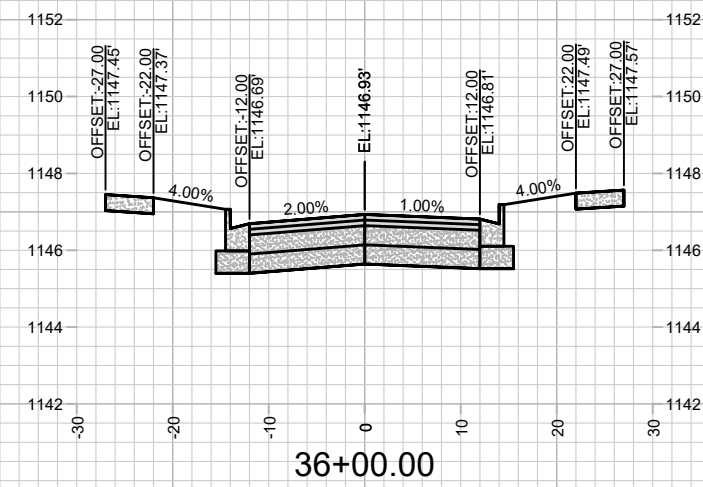
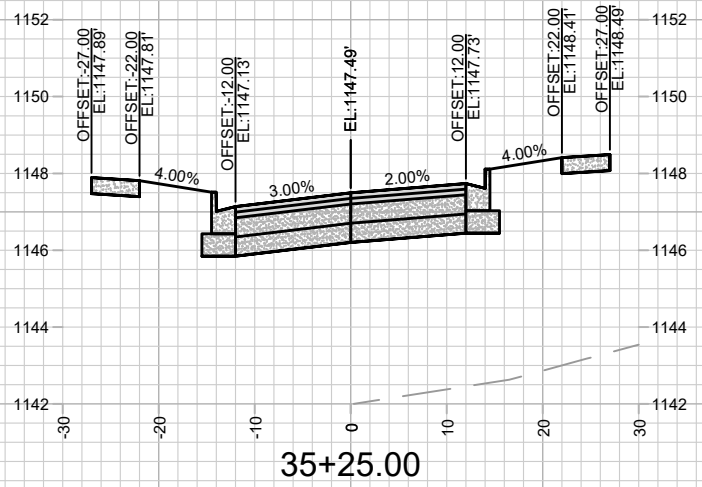
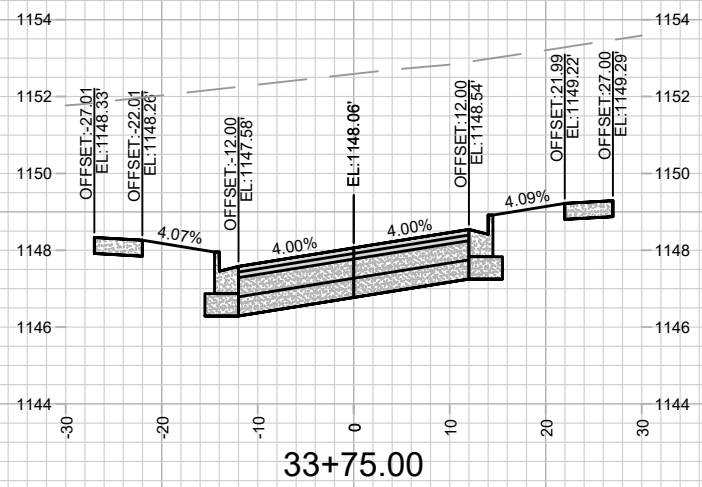
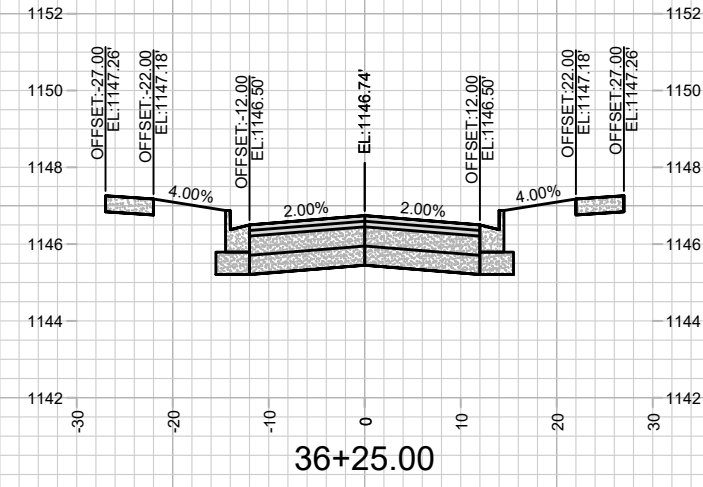
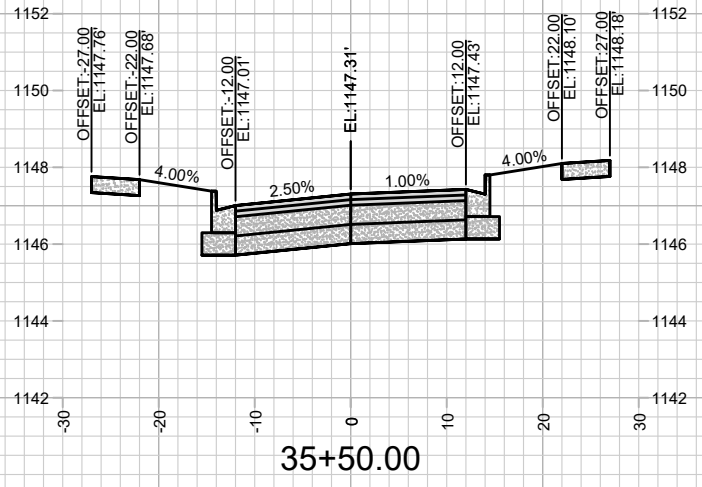
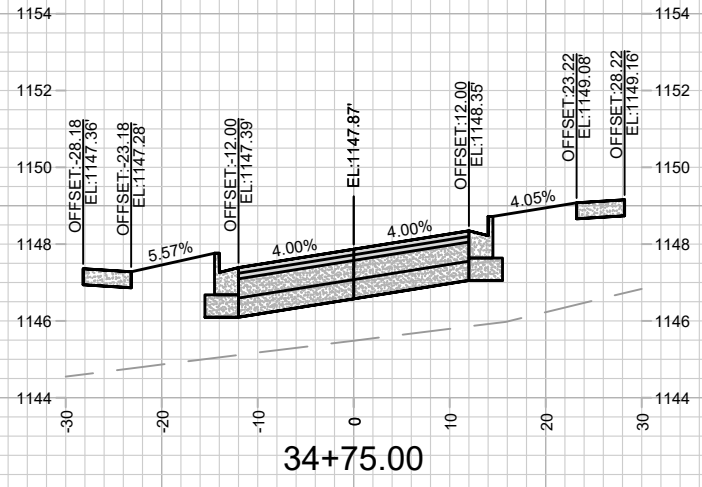


MARK	REVISION	DATE	BY

14192
 MADISON, WI
 CONTRACT NO: 9183

CROSS SECTIONS - FOX KNOLL DR
 FOX KNOLL PHASE 1
 M:\DESIGN\Projects\14192\CAD\Streets\14192EN-Xsections.dwg





MARK	REVISION	DATE	BY

Designed By: ID
Date: 5/14/2024 11:40 AM
Scale: 1" = 20'

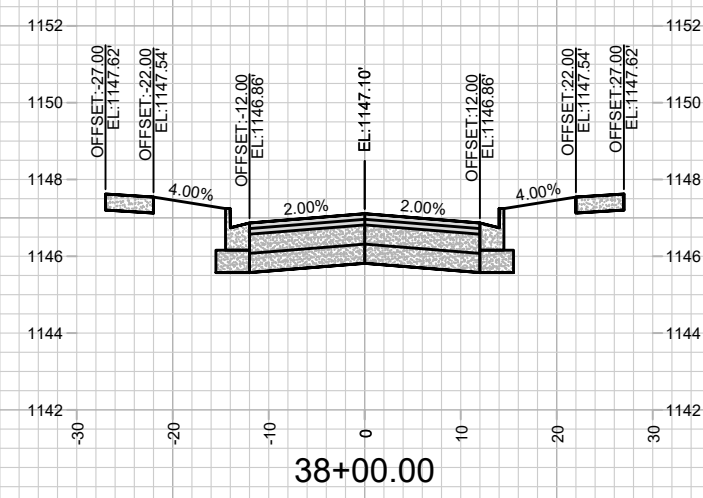
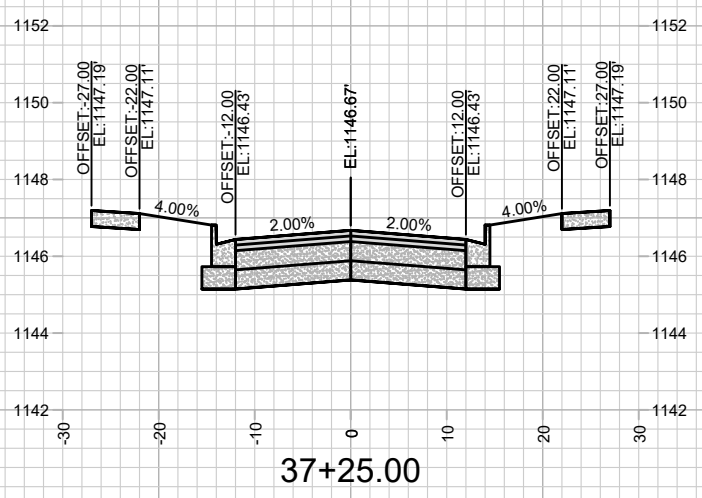
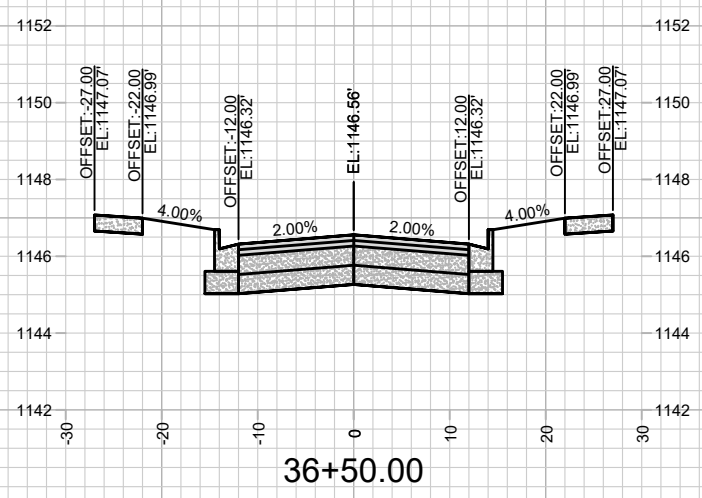
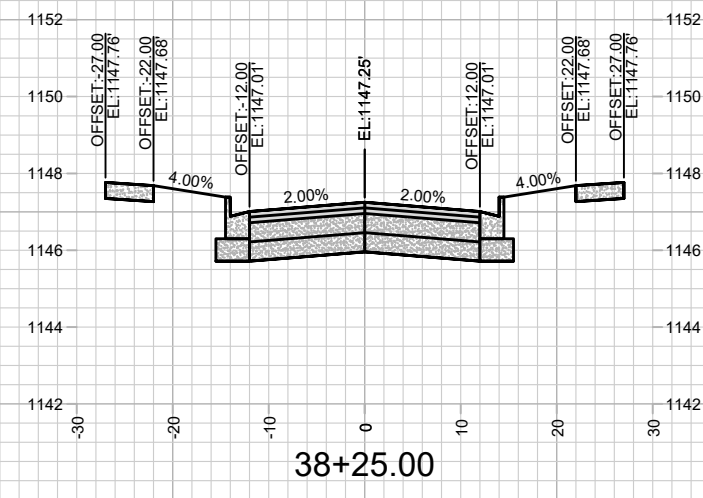
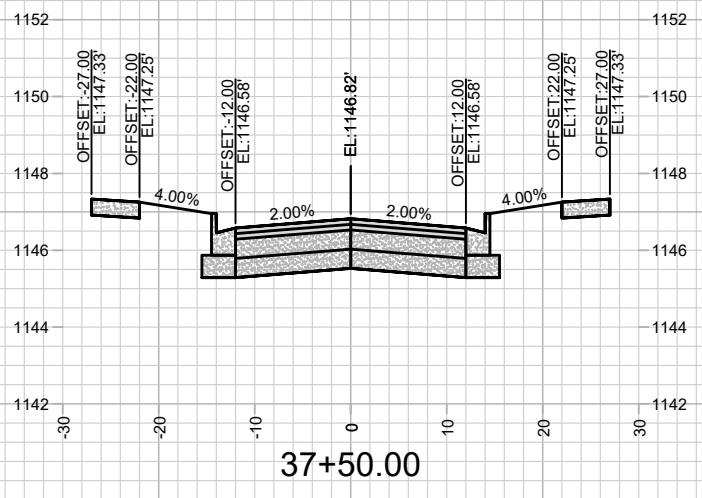
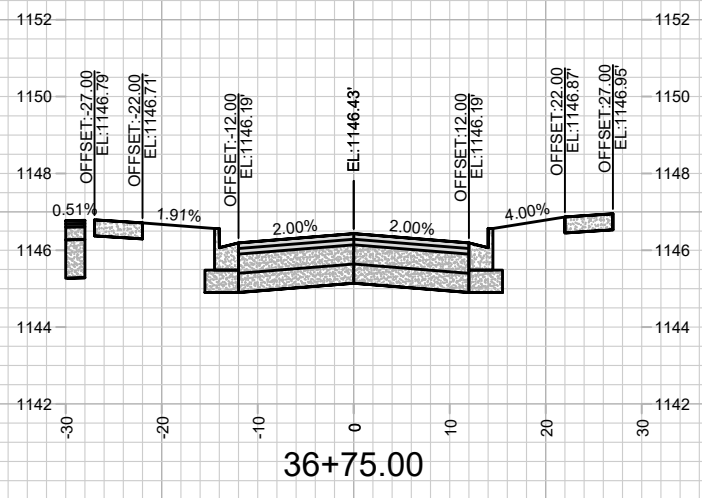
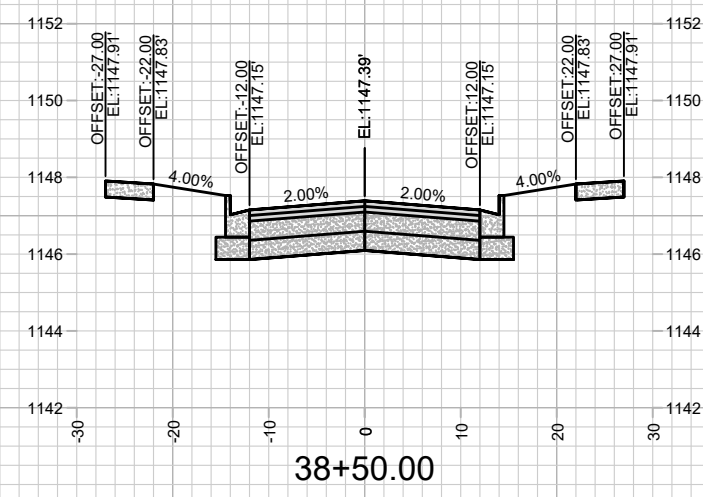
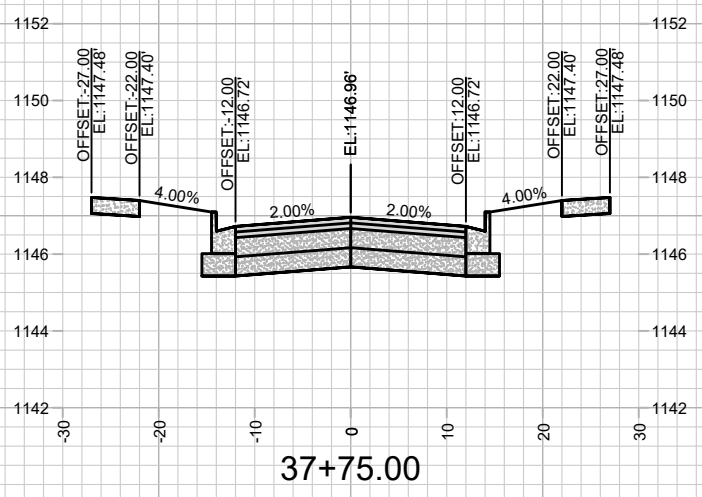
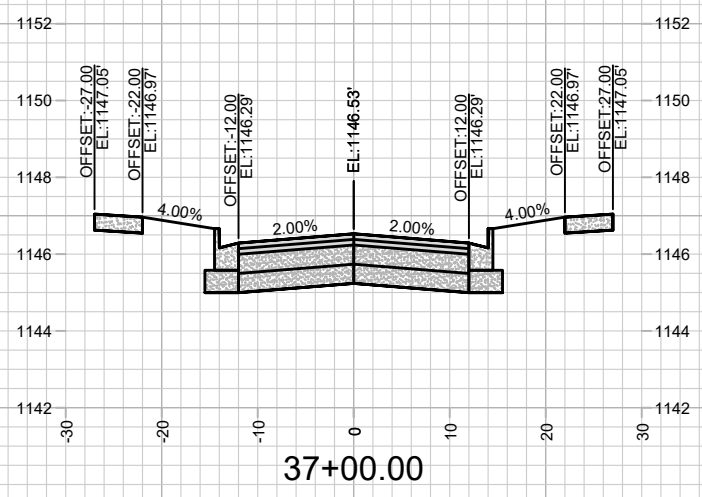
14192
MADISON, WI
9183

CONTRACT NO:

CROSS SECTIONS - CLEAR POND WAY
FOX KNOLL PHASE 1
M:\DESIGN\Projects\14192\CAD\Streets\14192EN-Xsections.dwg



14192
X-6



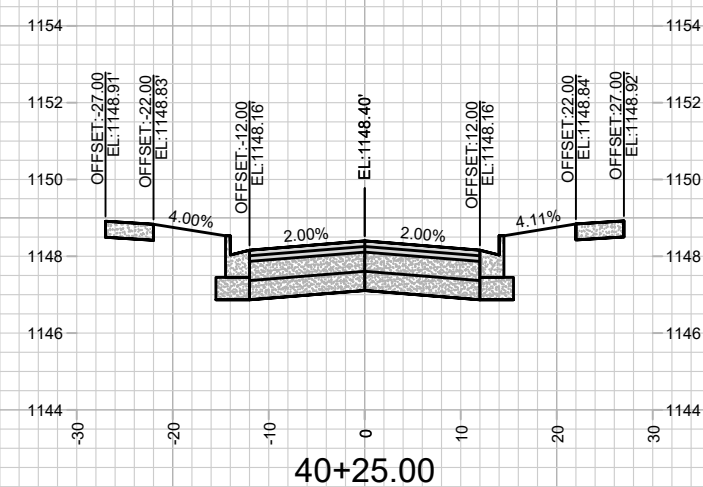
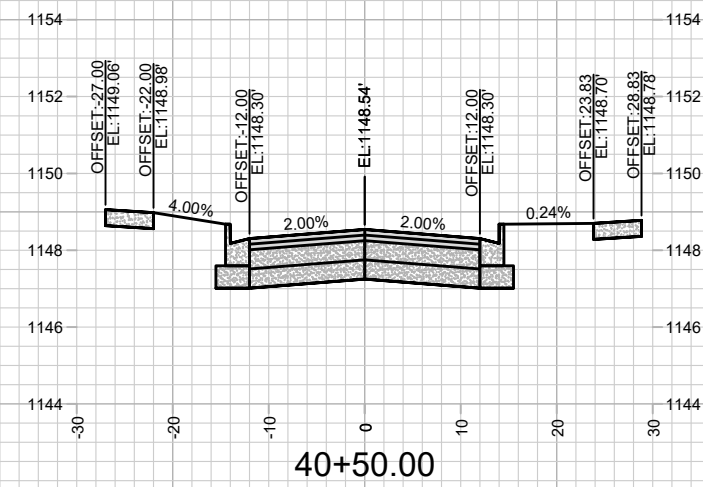
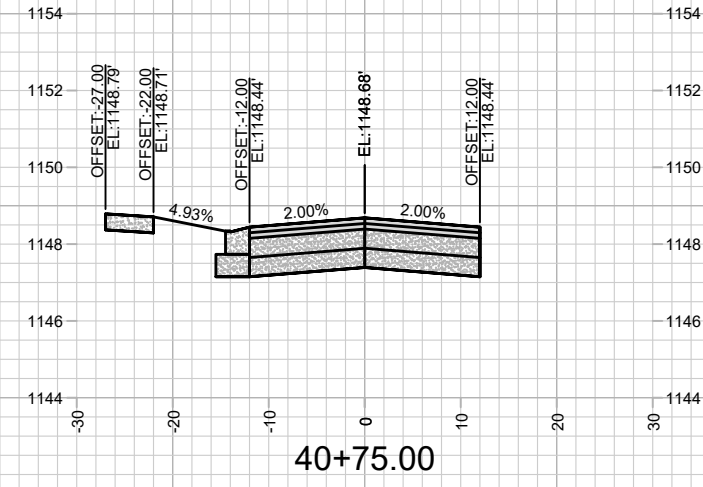
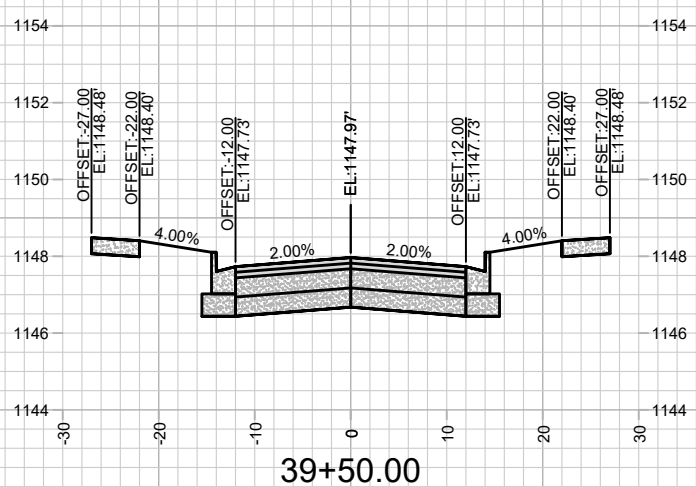
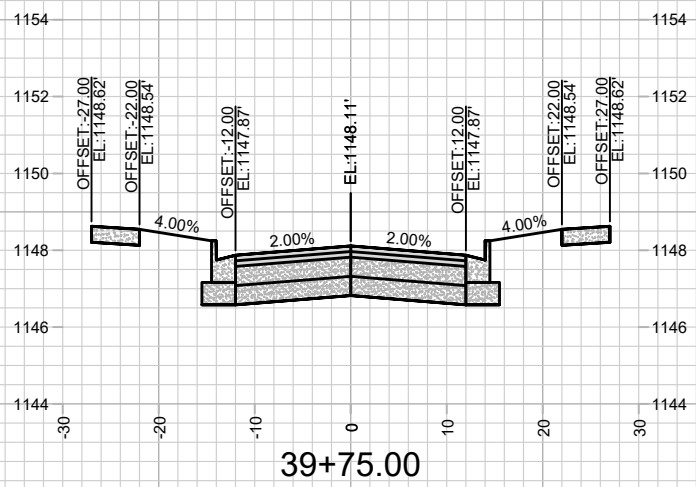
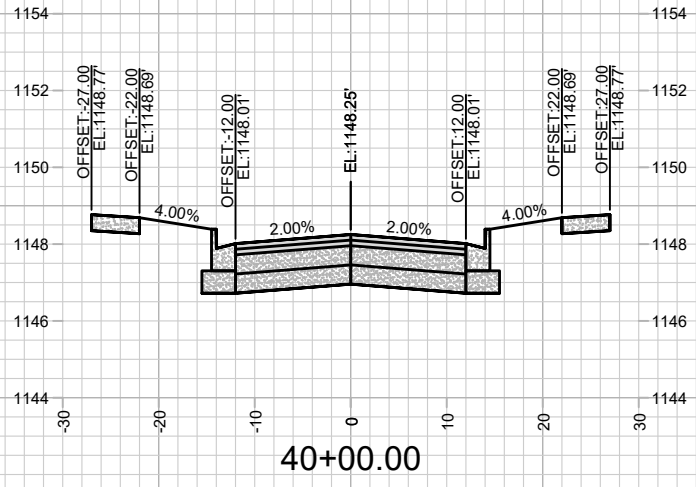
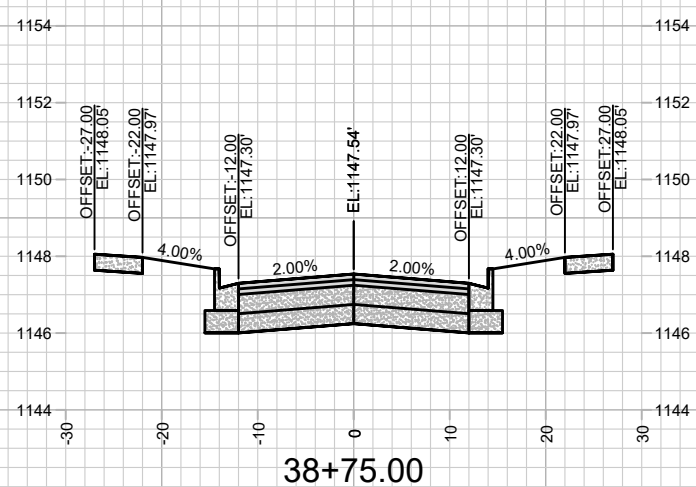
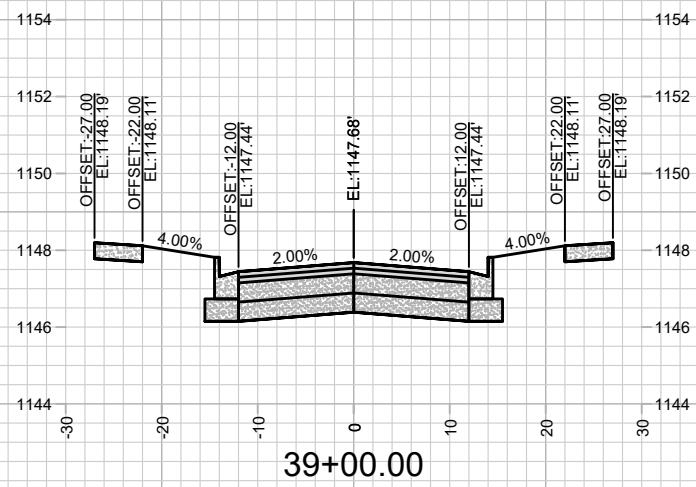
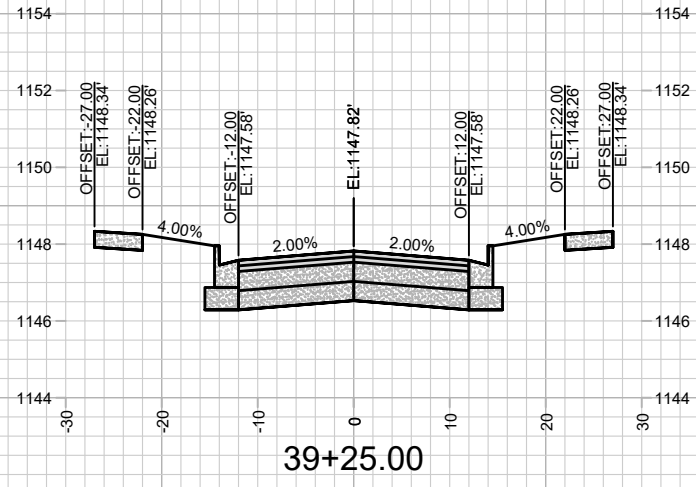
MARK	REVISION	DATE	BY

Designed By: ID
Date: 5/14/2024 11:40 AM
Scale: 1" = 20'

14192
MADISON, WI
9183
CONTRACT NO:

CROSS SECTIONS - CLEAR POND WAY
FOX KNOLL PHASE 1
M:\DESIGN\Projects\14192\CAD\Streets\14192EN-Xsections.dwg

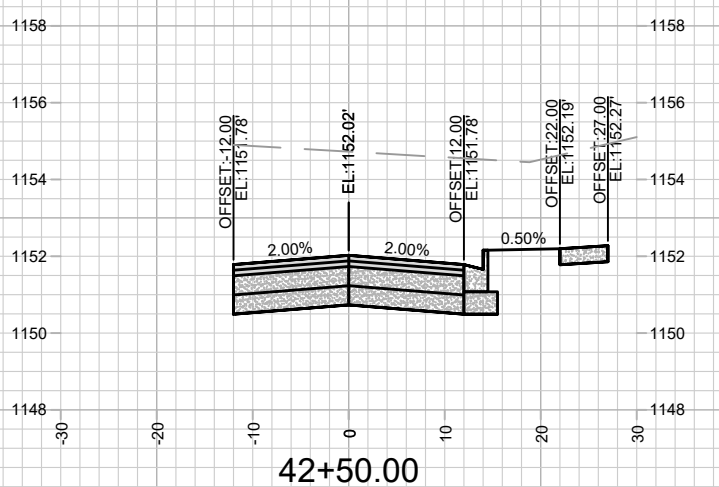
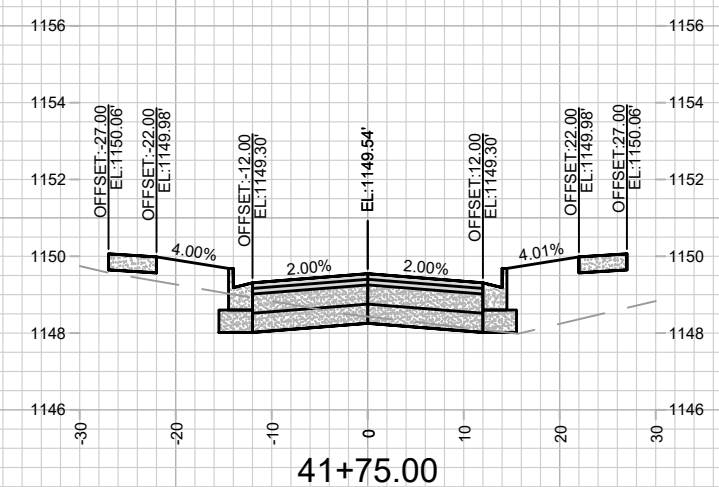
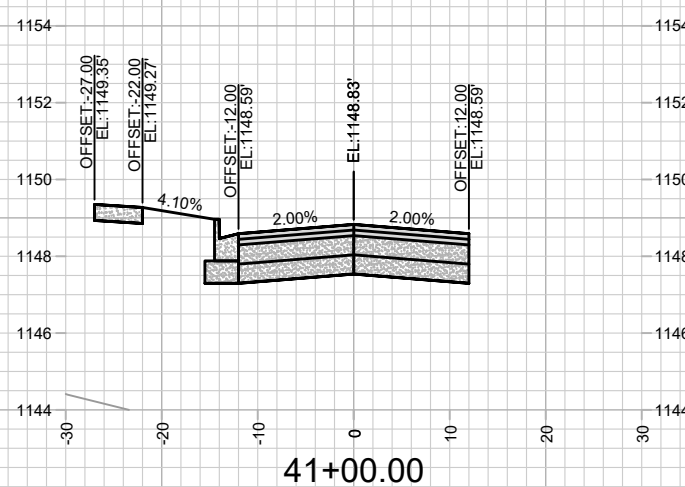
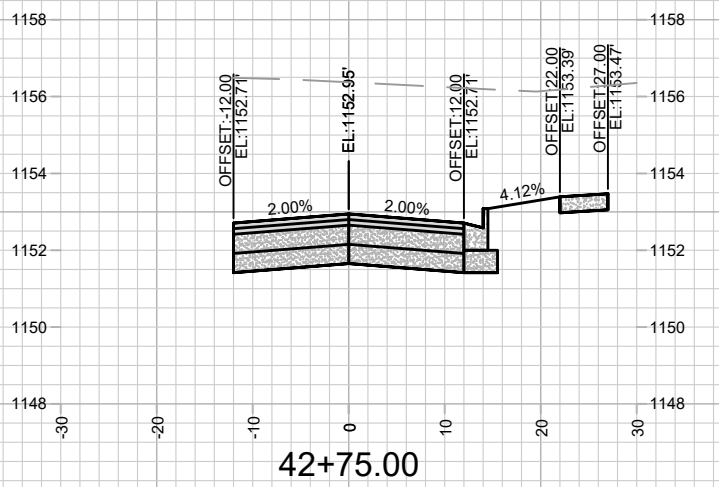
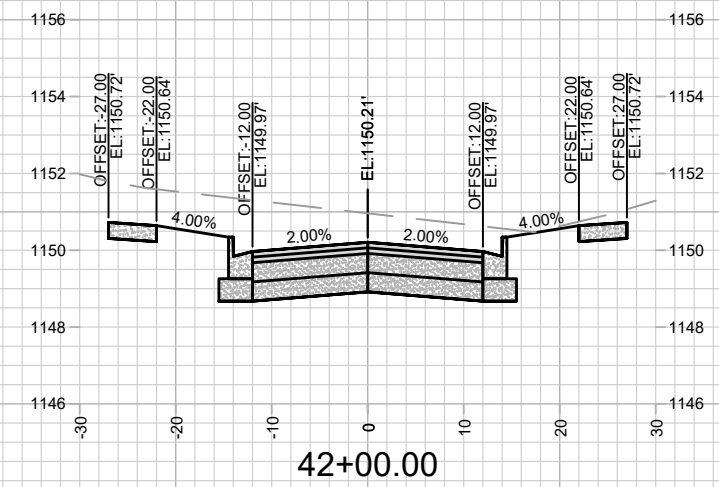
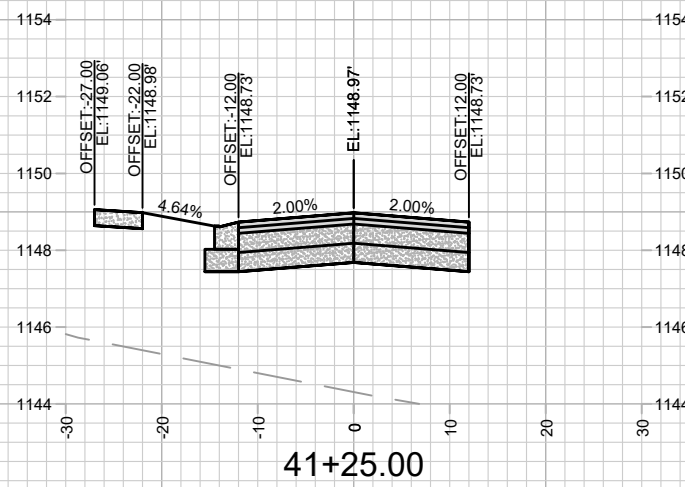
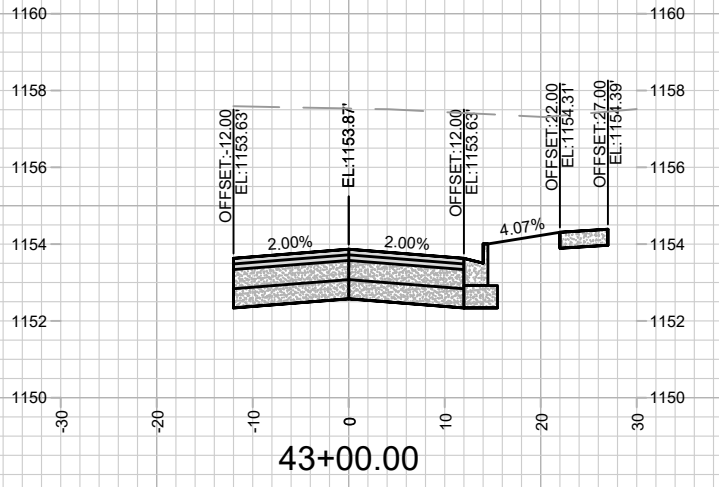
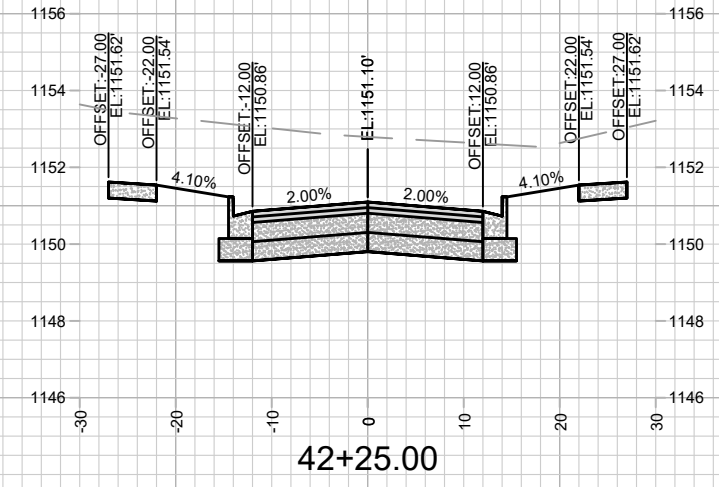
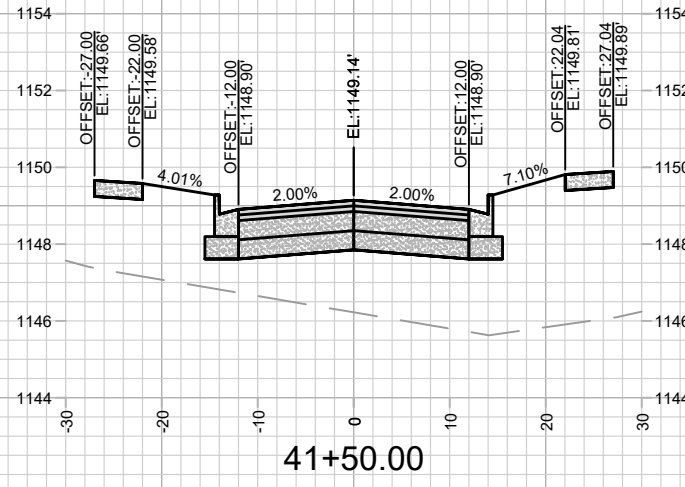




MARK	REVISION	DATE	BY

14192
 MADISON, WI
 9183
 CONTRACT NO:

CROSS SECTIONS - CLEAR POND WAY
 FOX KNOLL PHASE 1
 M:\DESIGN\Projects\14192\CAD\Streets\14192EN-Xsections.dwg



MARK	REVISION	DATE	BY

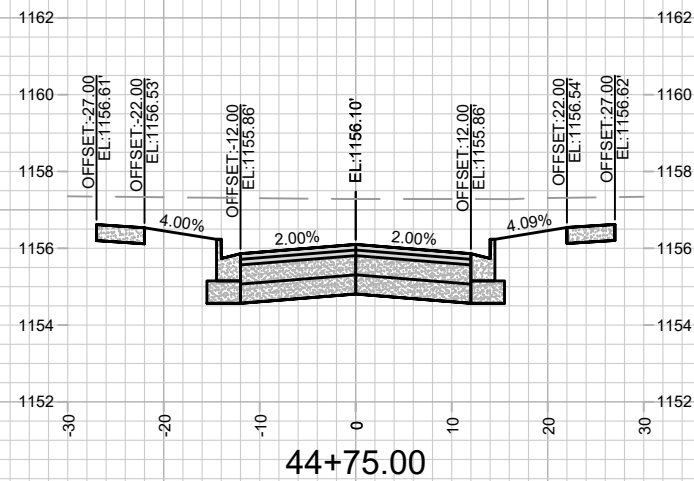
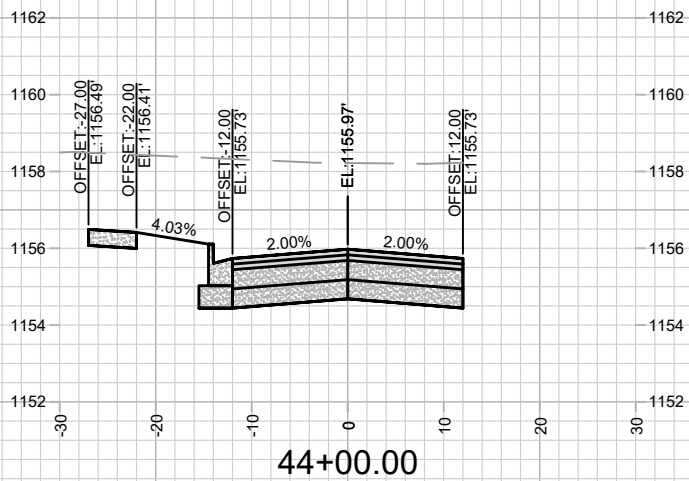
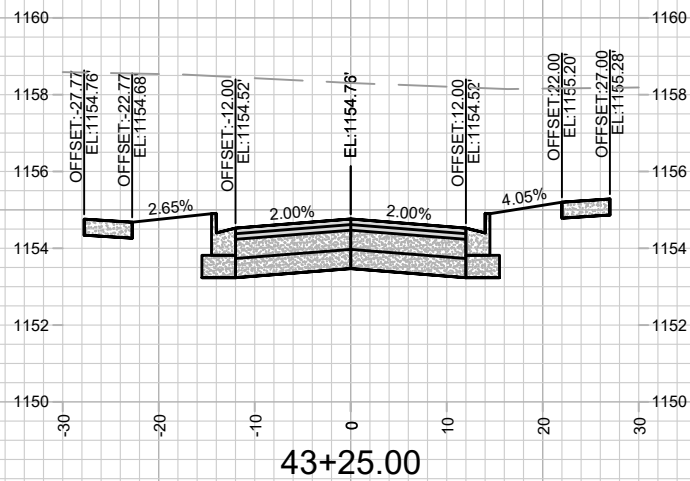
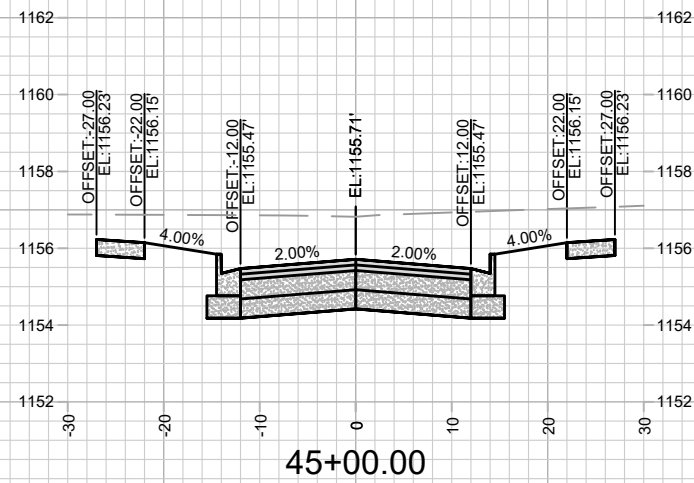
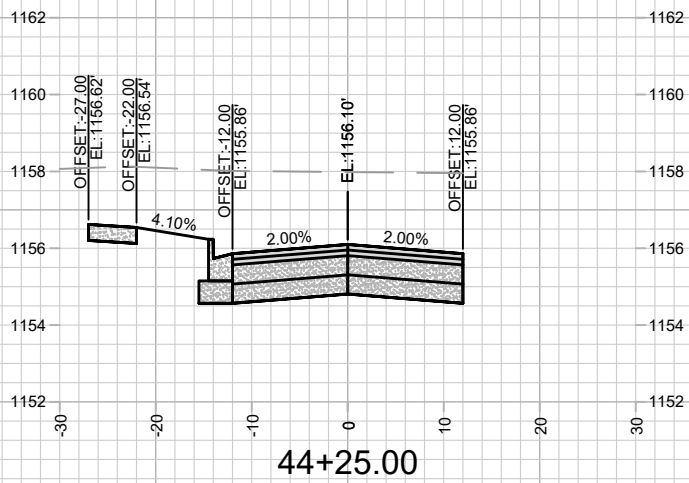
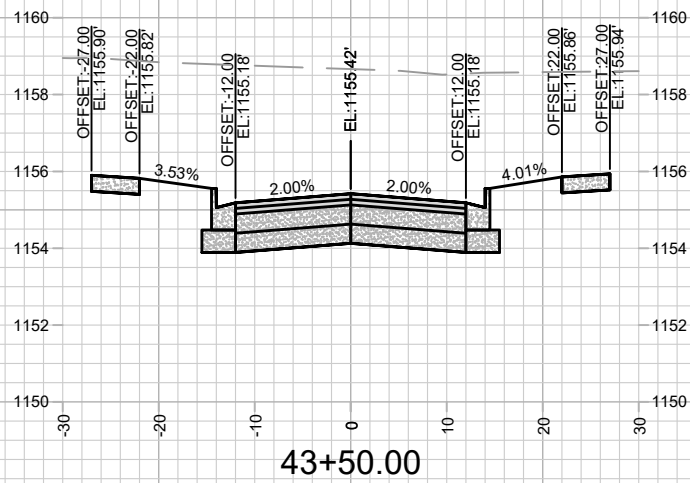
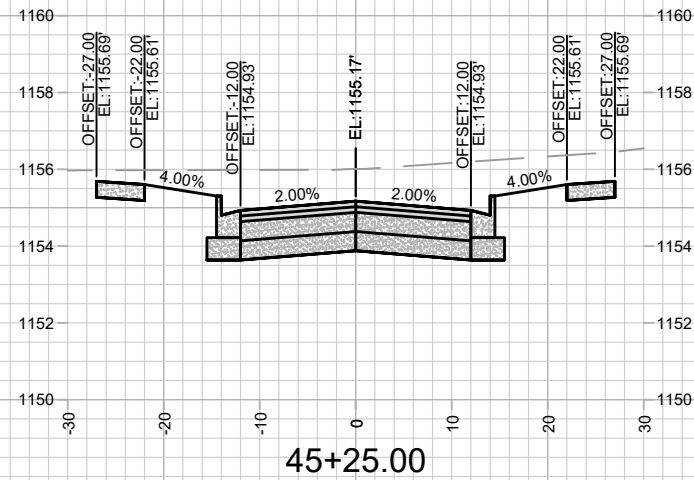
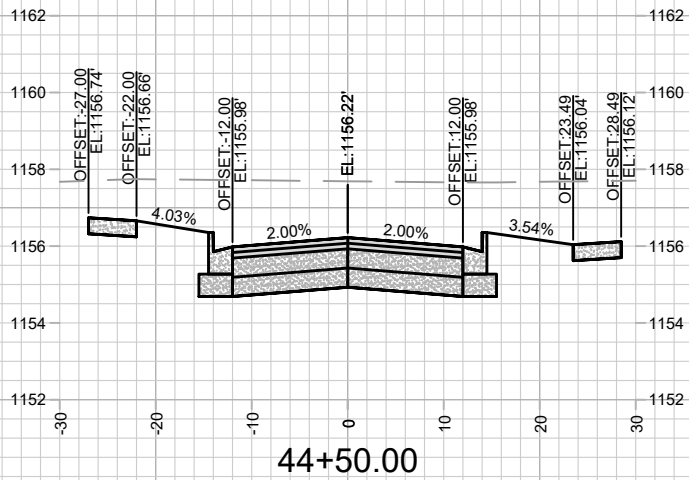
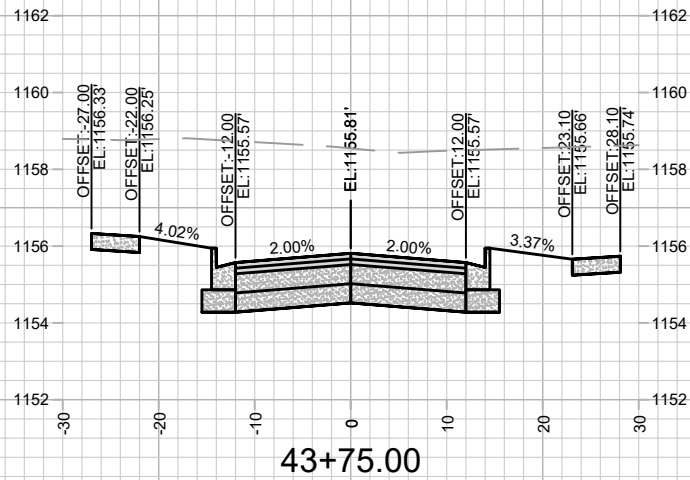
14192
MADISON, WI
9183
CONTRACT NO:

CROSS SECTIONS - CLEAR POND WAY
FOX KNOLL PHASE 1
M:\DESIGN\Projects\14192\CAD\Streets\14192EN-Xsections.dwg

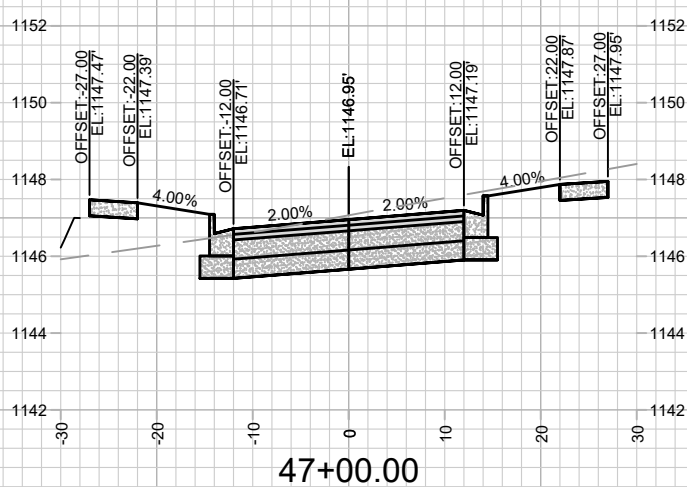
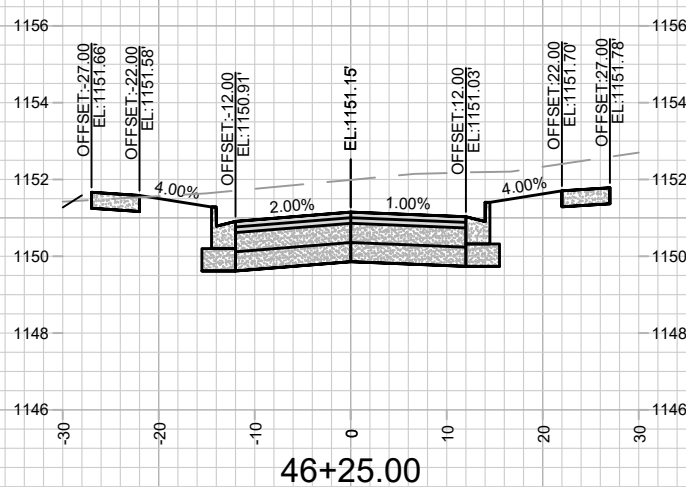
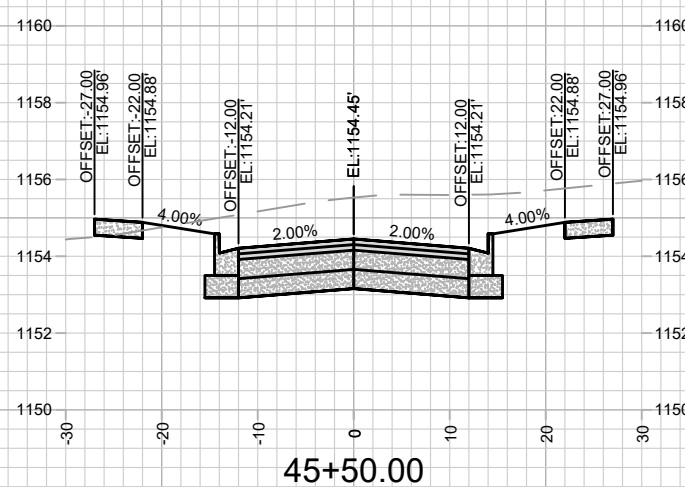
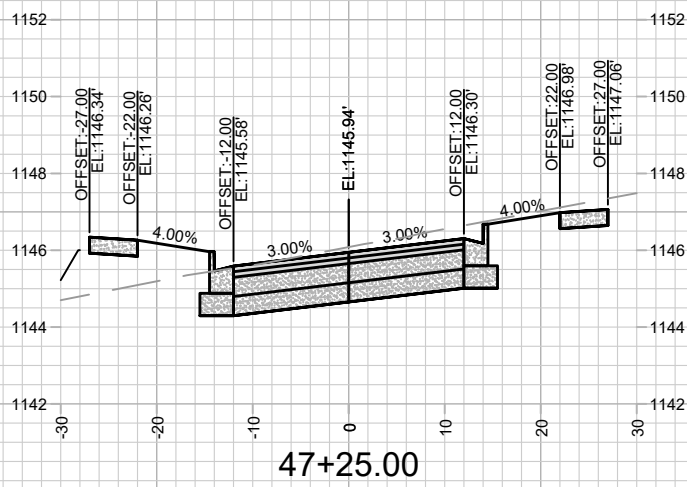
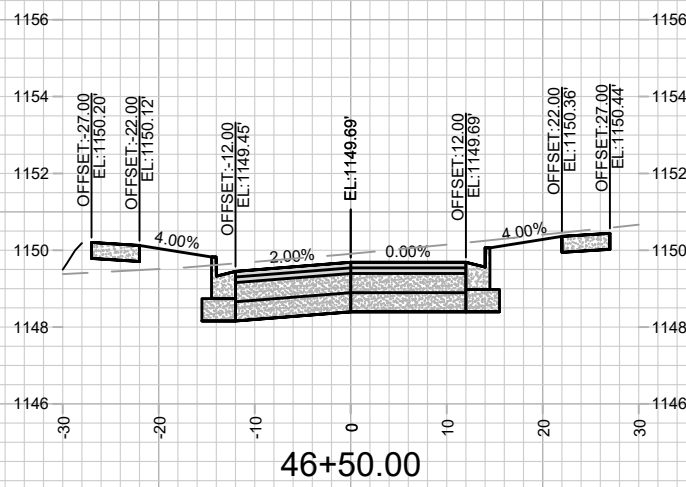
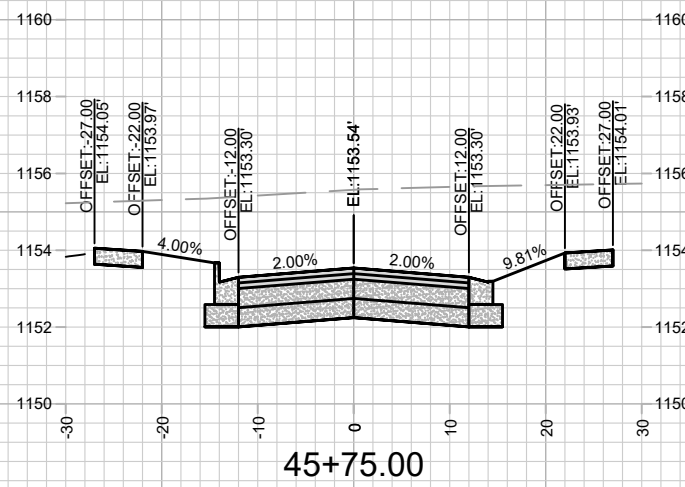
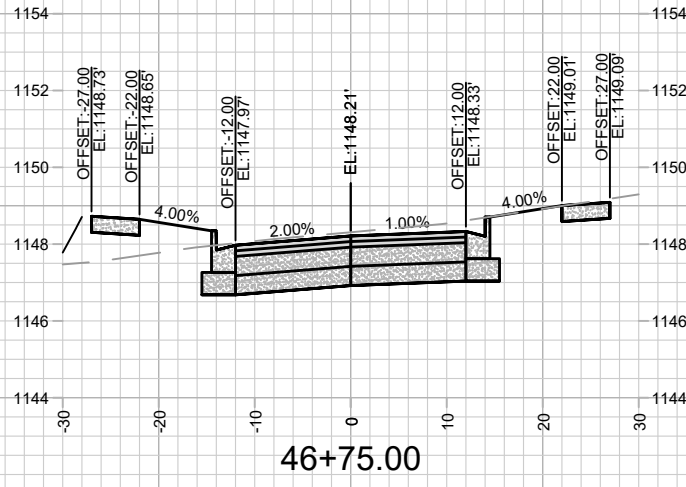
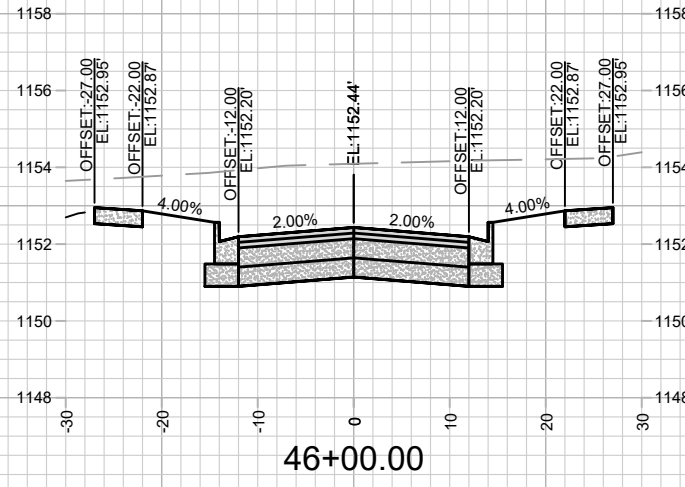


14192
X-9

Designed By: ID
Date: 5/14/2024 11:40 AM
Scale: 1" = 20'
X-9



	14192	9183	BY X-10
	MADISON, WI		DATE
	FOX KNOLL PHASE 1		REVISION
	CONTRACT NO. 14192		Designed By: ID Date: 5/14/2024 11:41 AM
CROSS SECTIONS - CLEAR POND WAY M:\DESIGN\Projects\14192\CAD\Streets\14192EN-Xsections.dwg			
14192		X-10	



MARK	REVISION	DATE	BY

14192
MADISON, WI
9183

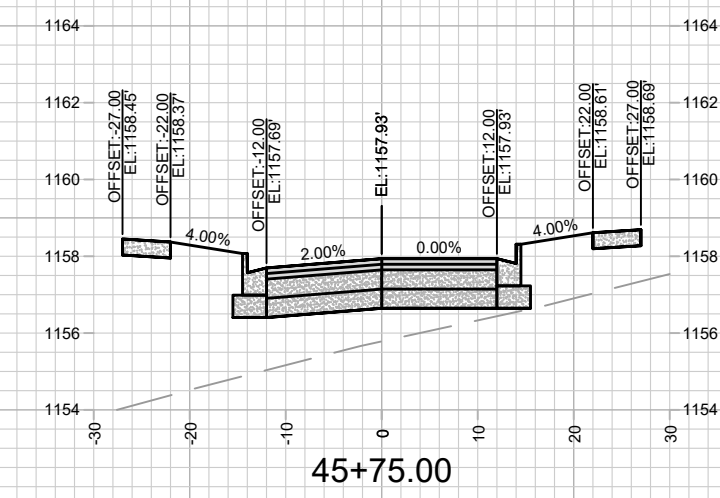
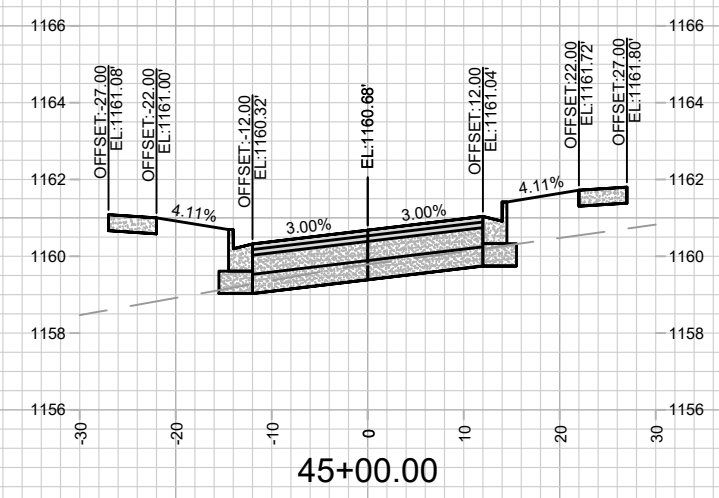
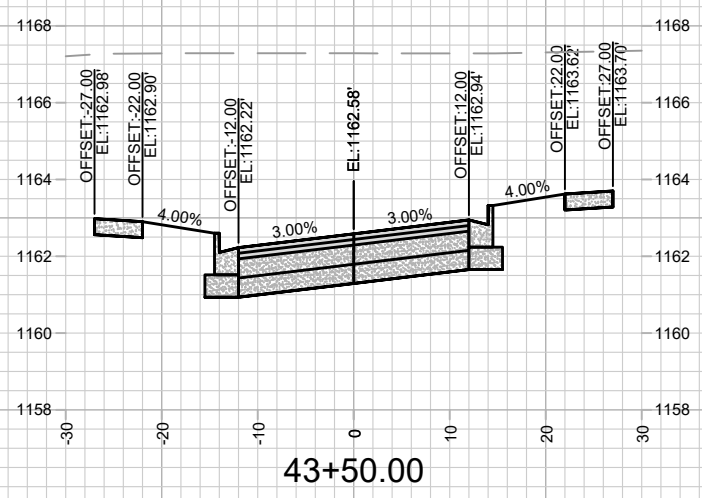
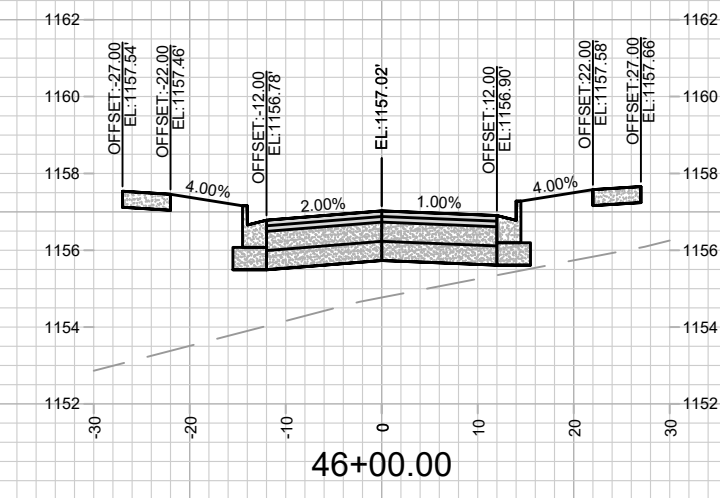
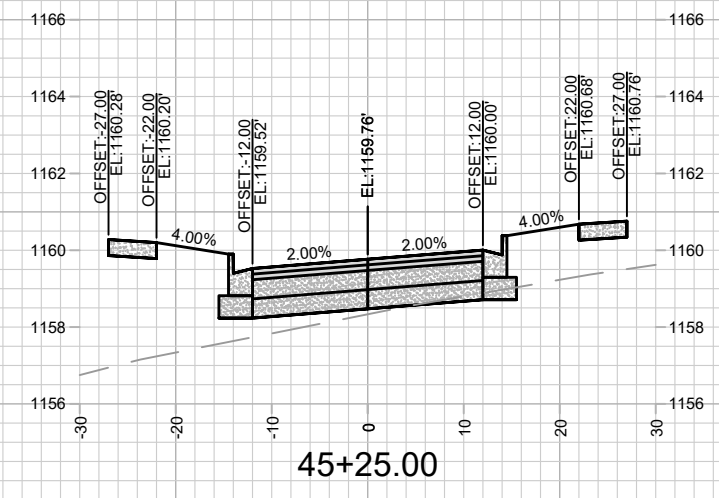
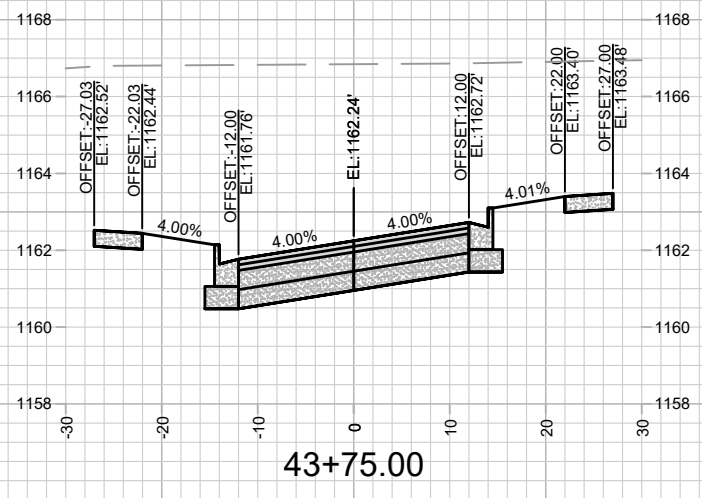
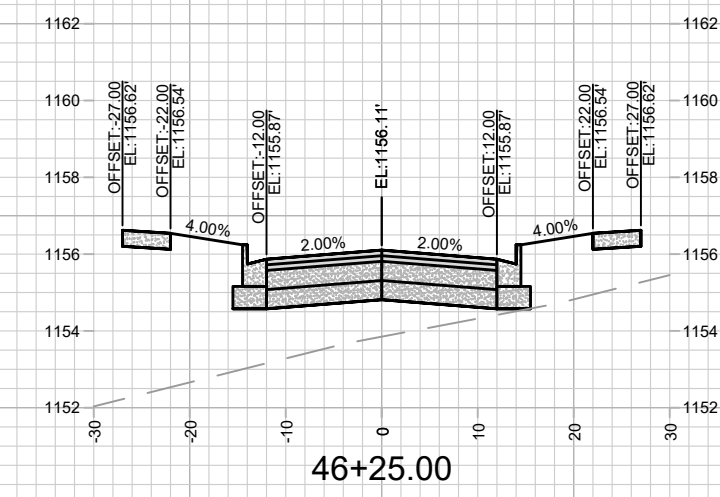
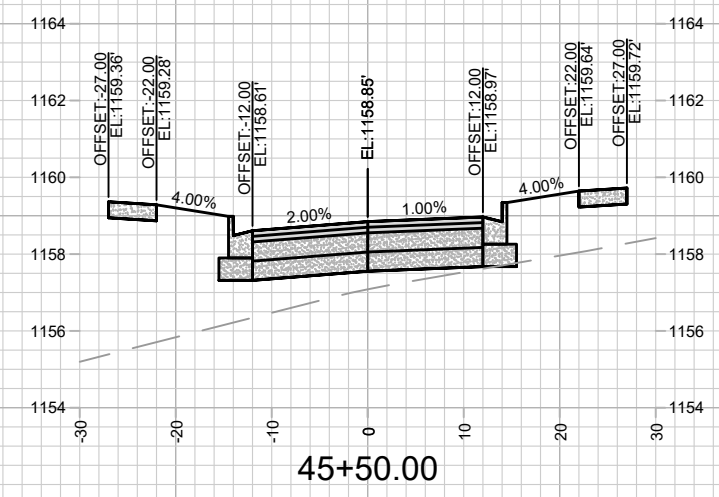
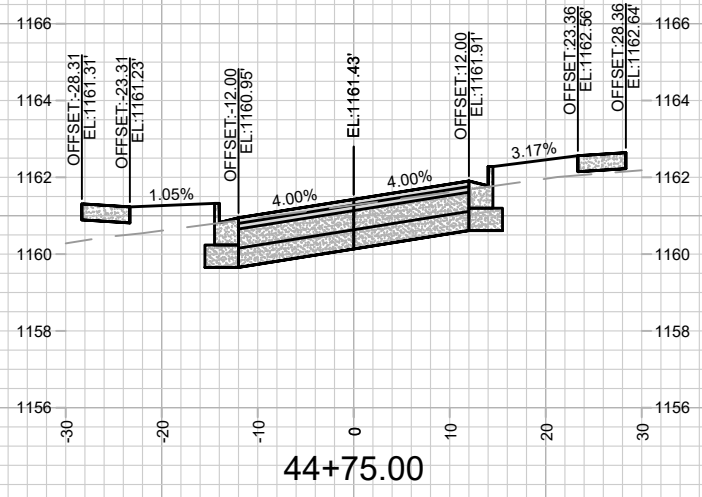
CONTRACT NO:

CROSS SECTIONS - CLEAR POND WAY
FOX KNOLL PHASE 1
M:\DESIGN\Projects\14192\CAD\Streets\14192EN-Xsections.dwg



14192
X-11

Scale: 1" = 20'



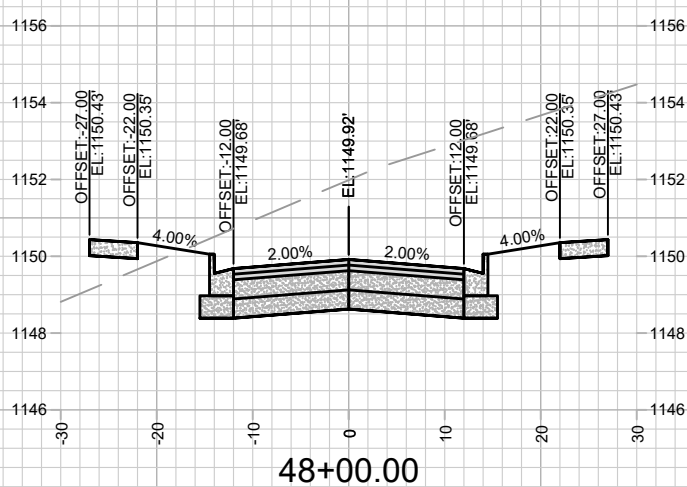
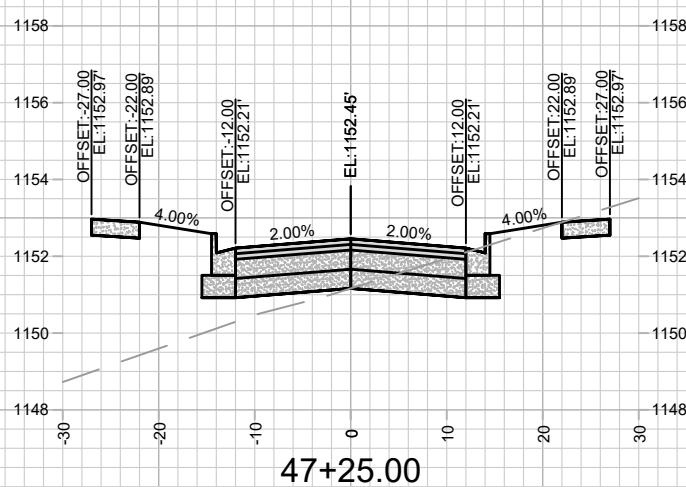
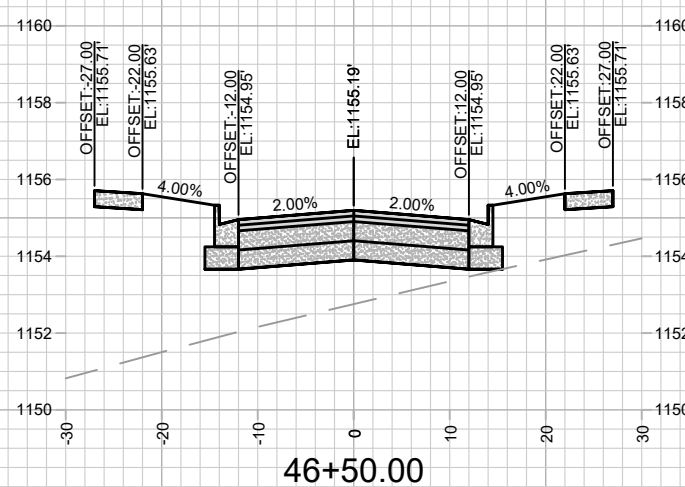
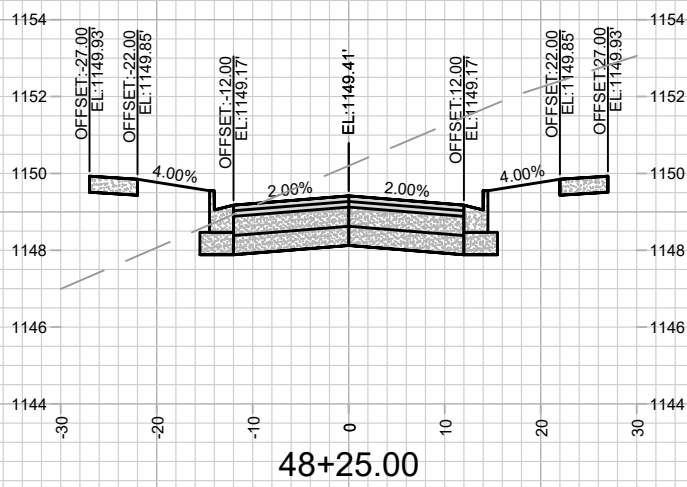
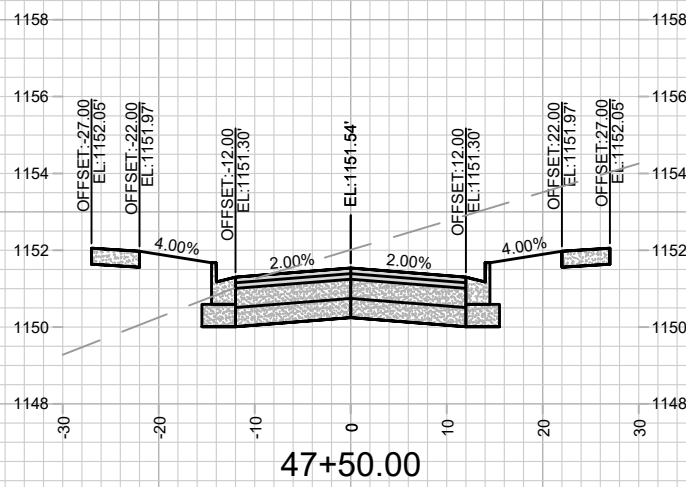
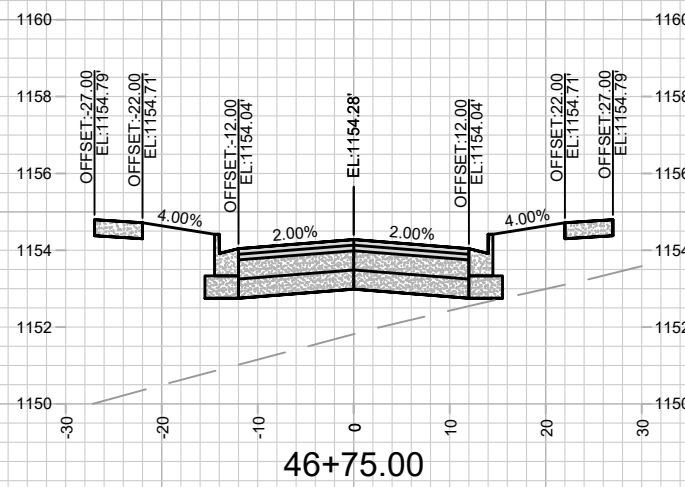
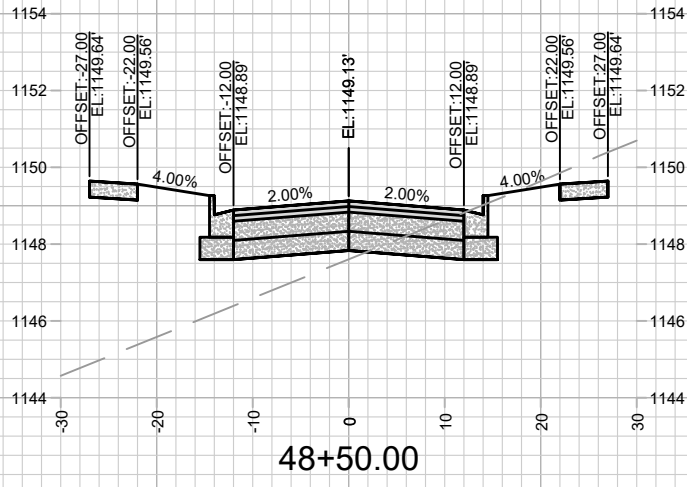
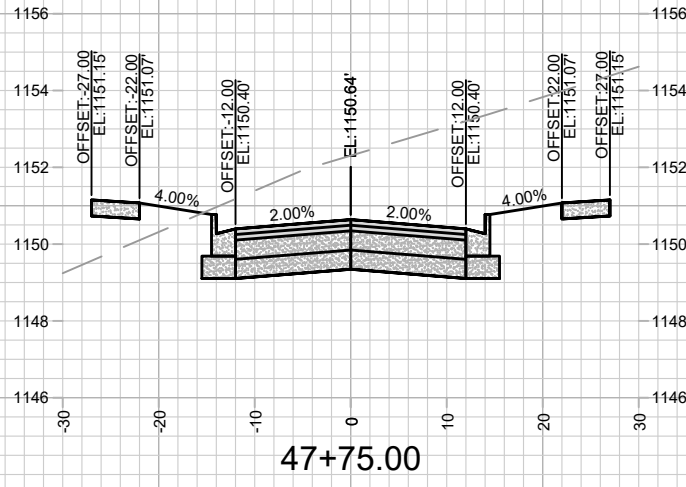
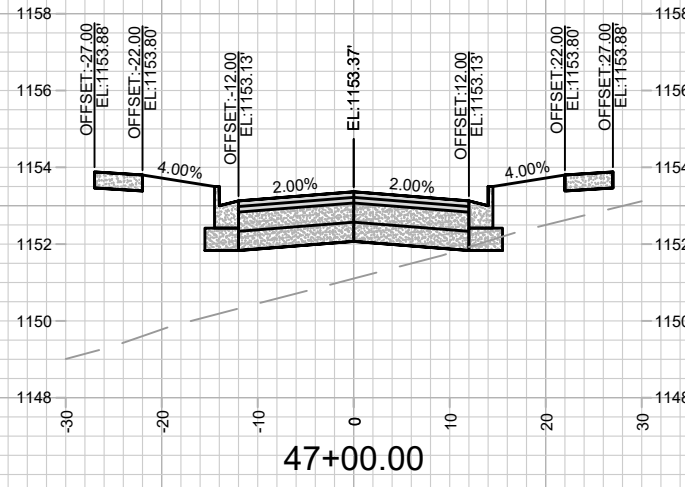
MARK	REVISION	DATE	BY

14192
MADISON, WI
9183
CONTRACT NO:

CROSS SECTIONS - WINDY WILLOW RD
FOX KNOLL PHASE 1
M:\DESIGN\Projects\14192\CAD\Streets\14192EN-Xsections.dwg



14192
X-12



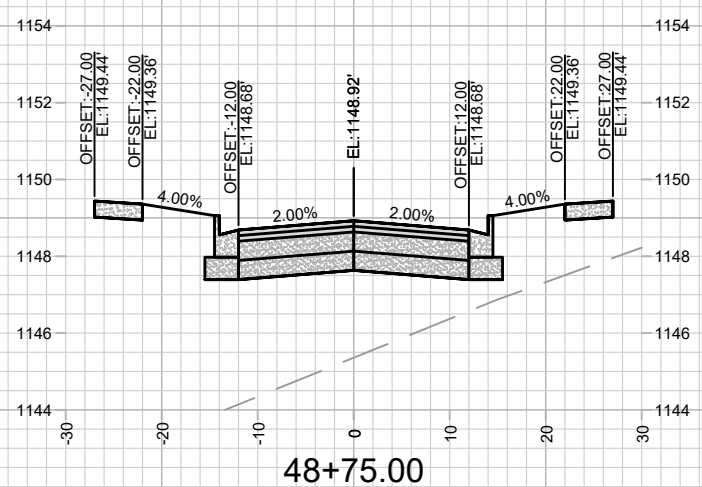
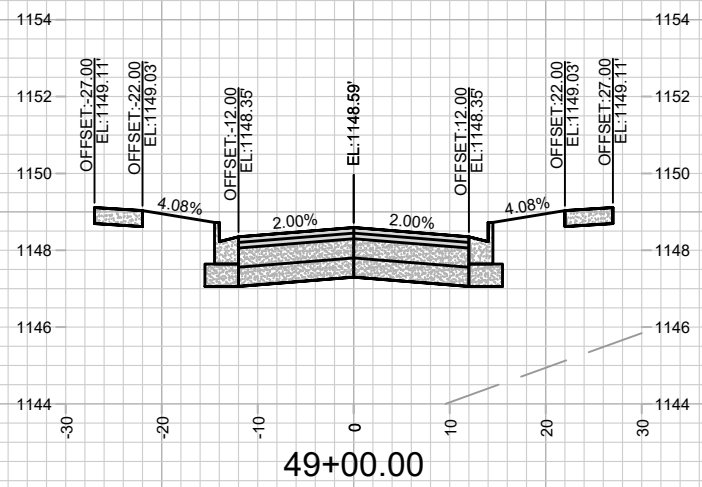
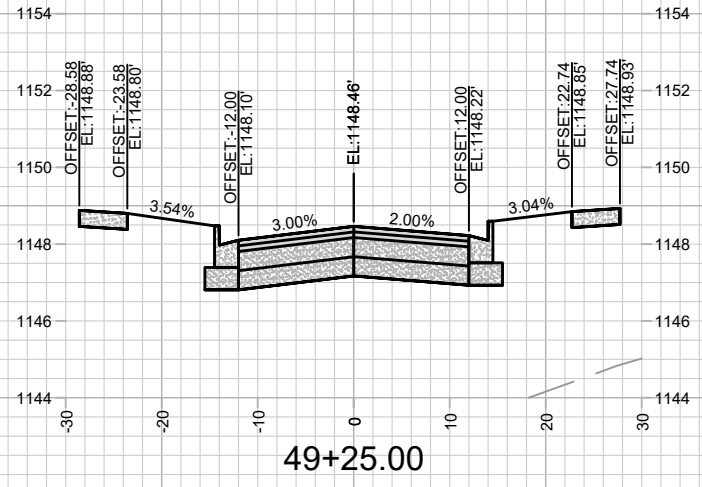
MARK	REVISION	DATE	BY

14192
MADISON, WI
9183
CONTRACT NO:

CROSS SECTIONS - WINDY WILLOW RD
FOX KNOLL PHASE 1
M:\DESIGN\Projects\14192\CAD\Streets\14192EN-Xsections.dwg



14192
X-13



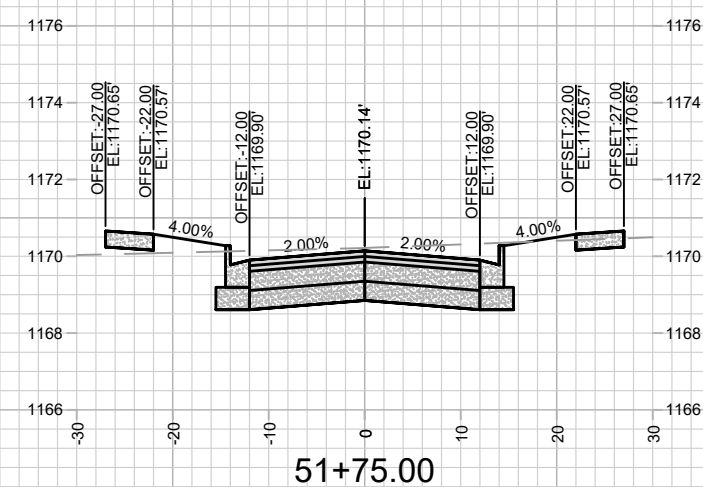
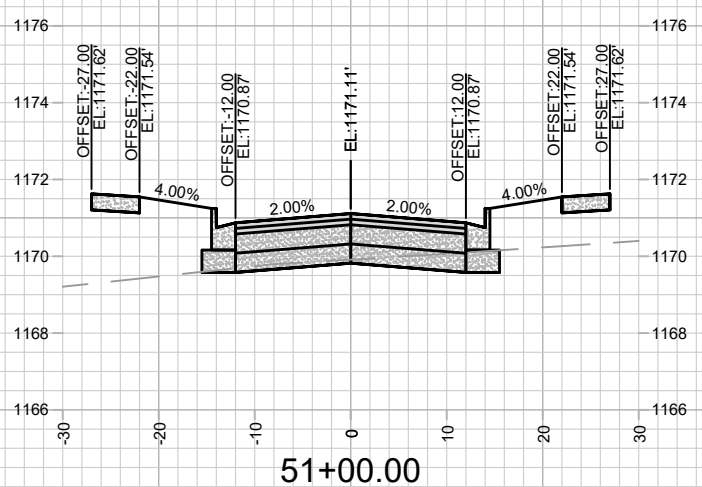
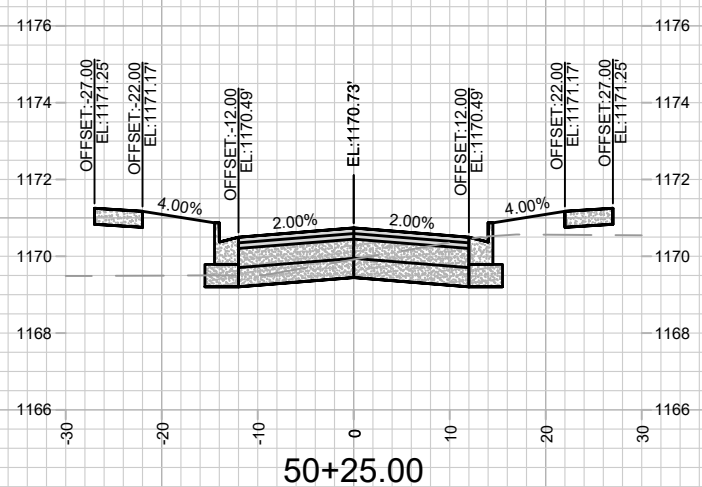
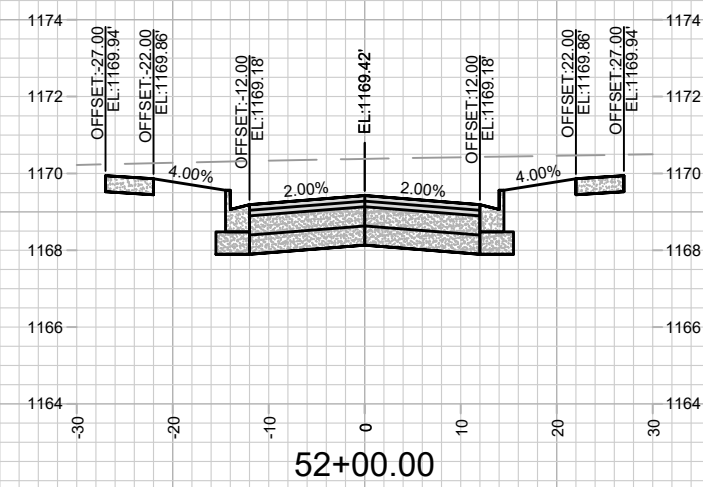
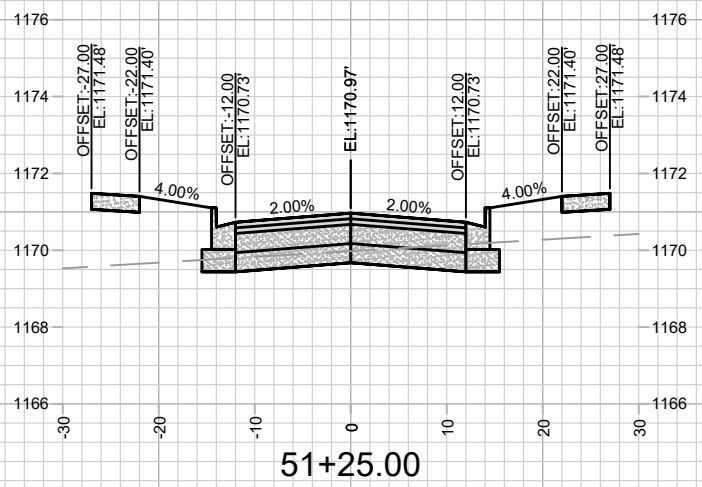
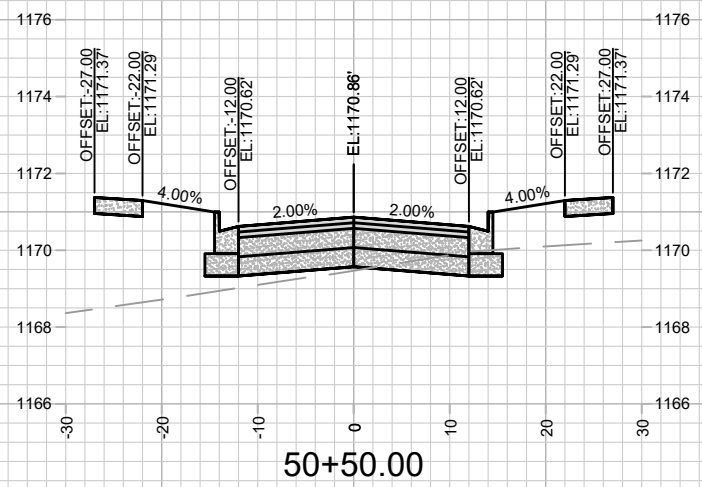
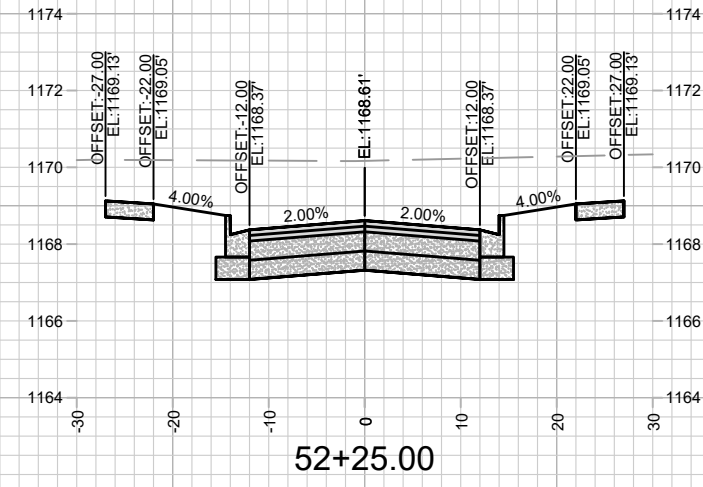
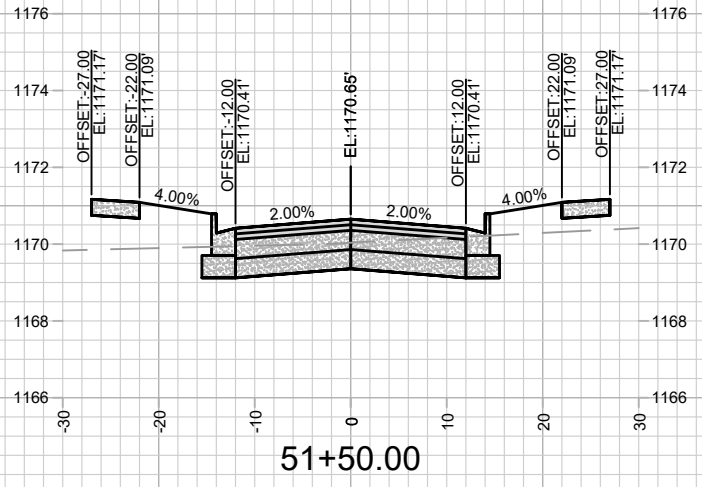
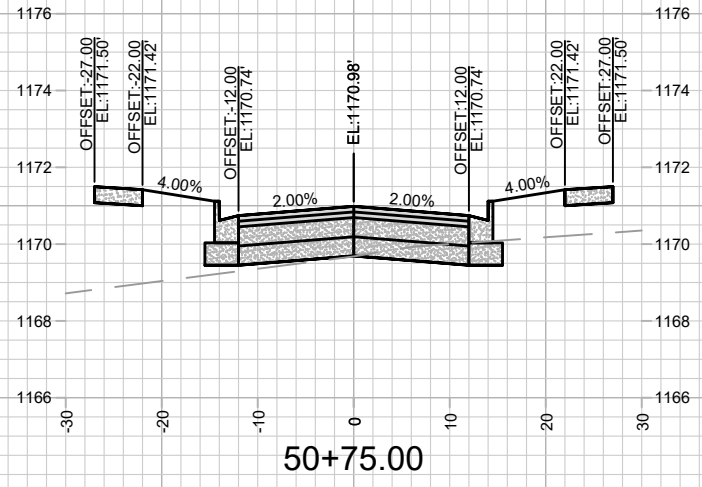
MARK	REVISION	DATE	BY
14192	5/17/2024	11:42 AM	Scale: 1" = 20'

14192
MADISON, WI
9183
CONTRACT NO:

CROSS SECTIONS - WINDY WILLOW RD
FOX KNOLL PHASE 1
M:\DESIGN\Projects\14192\CAD\Streets\14192EN-Xsections.dwg



14192
X-14

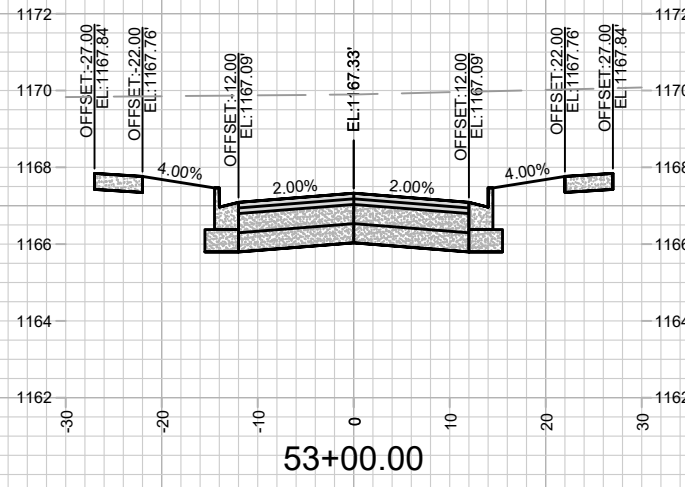


MARK	REVISION	DATE	BY

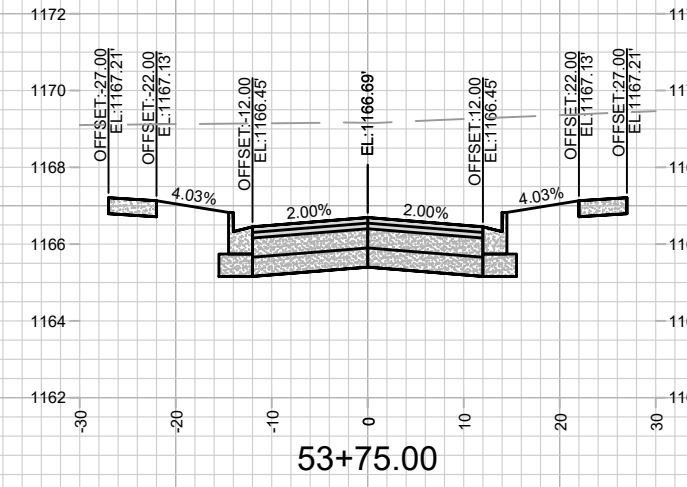
14192
 MADISON, WI
 CONTRACT NO: 9183

CROSS SECTIONS - RUSTIC RISE WAY
 FOX KNOLL PHASE 1
 M:\DESIGN\Projects\14192\CAD\Streets\14192EN-Xsections.dwg

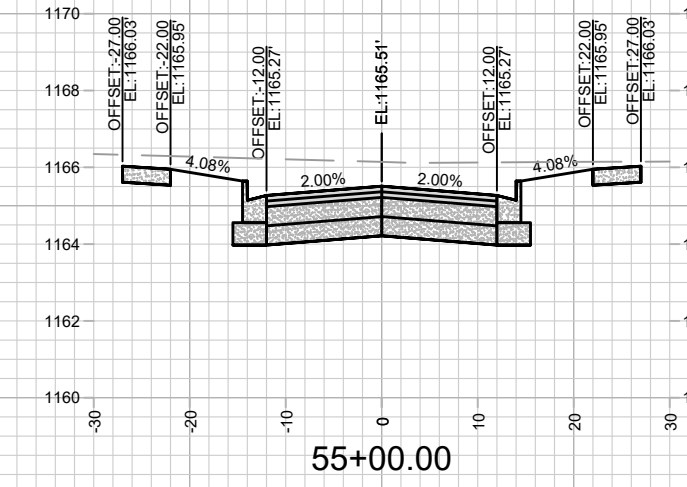




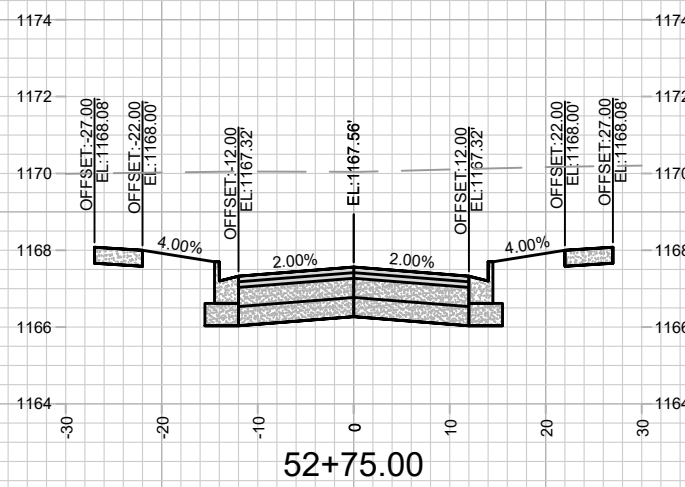
53+00.00



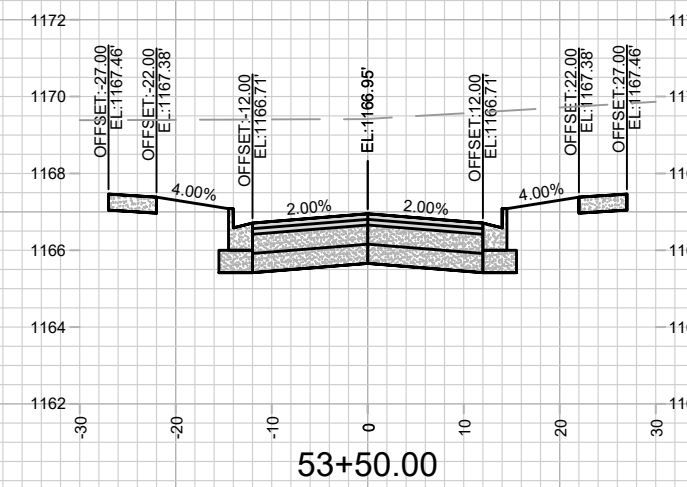
53+75.00



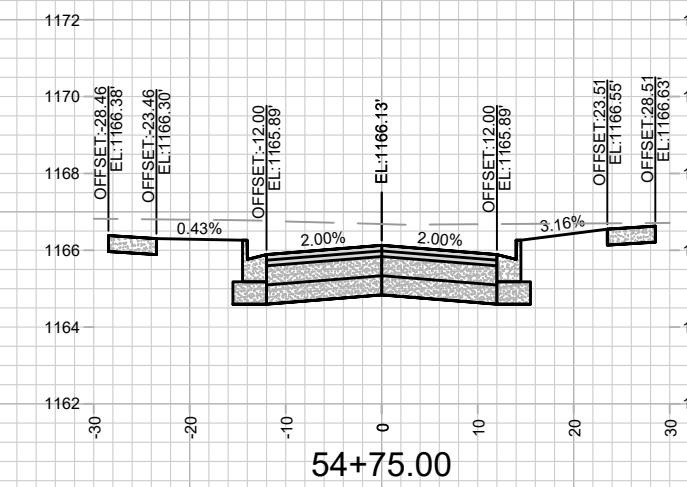
55+00.00



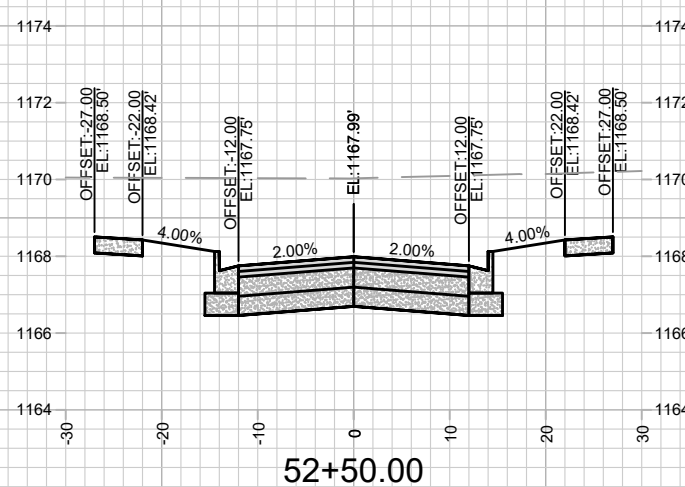
52+75.00



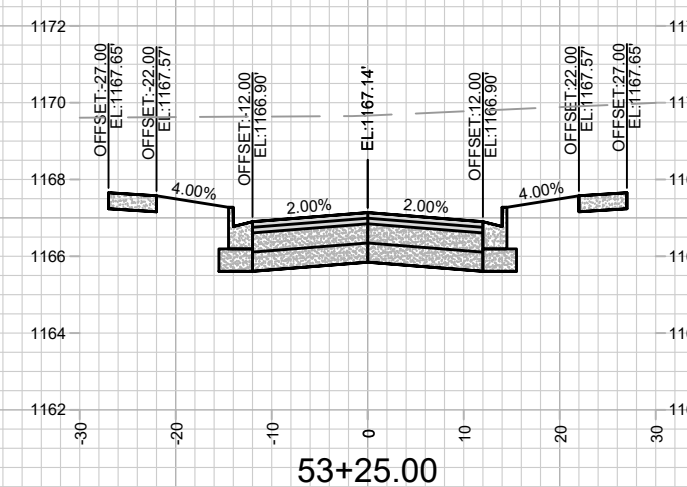
53+50.00



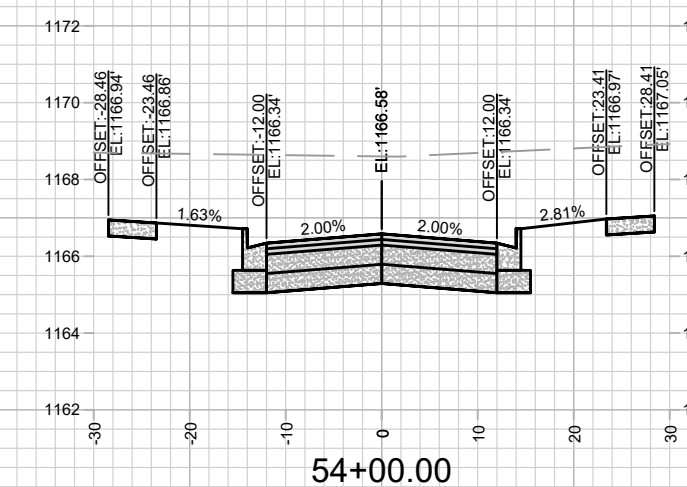
54+75.00



52+50.00



53+25.00



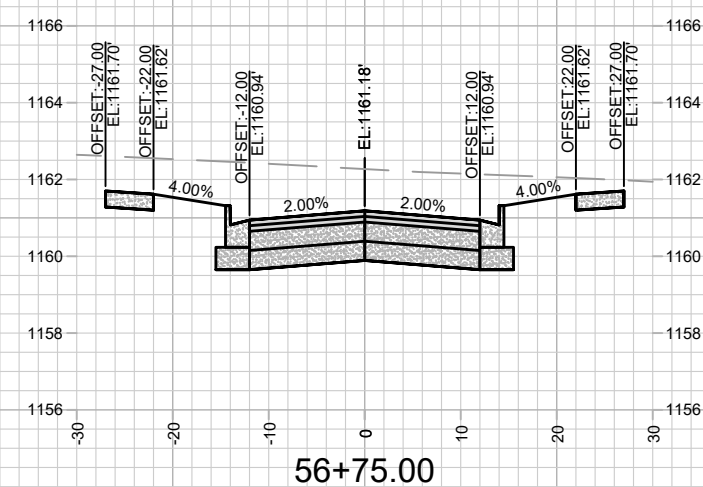
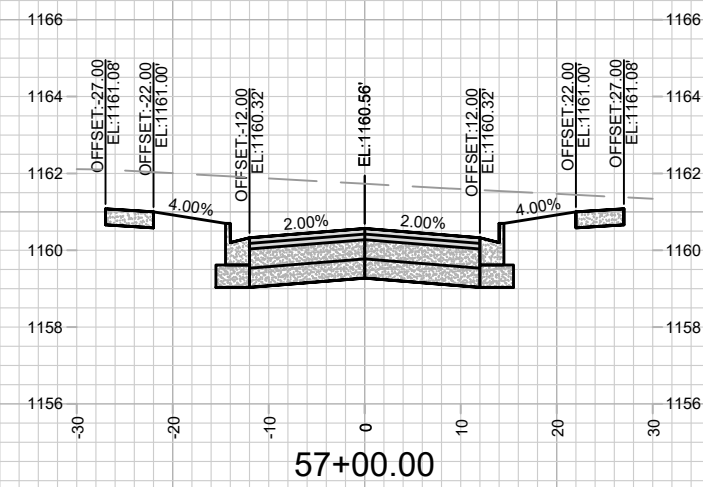
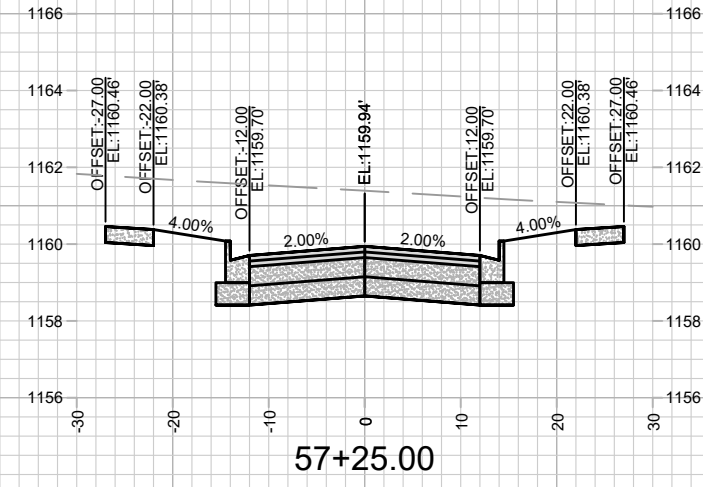
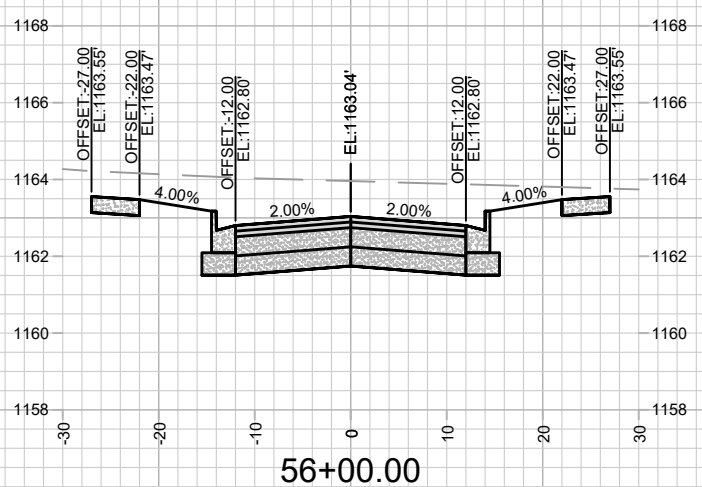
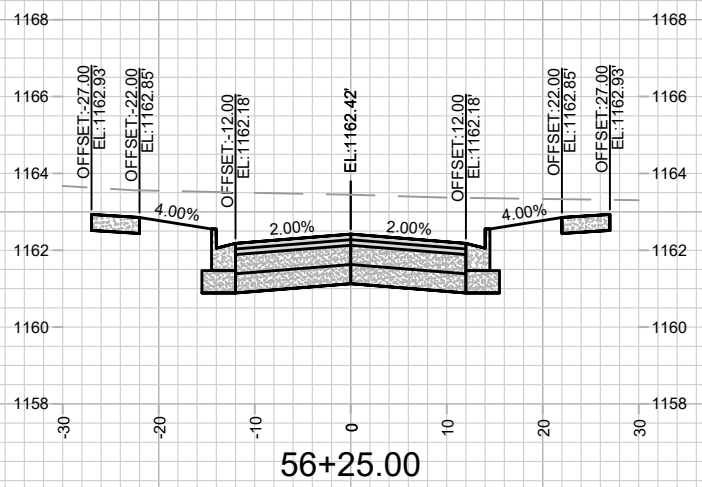
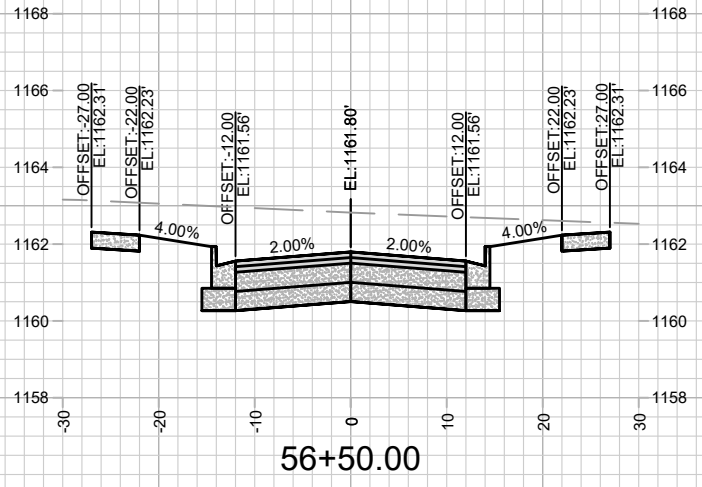
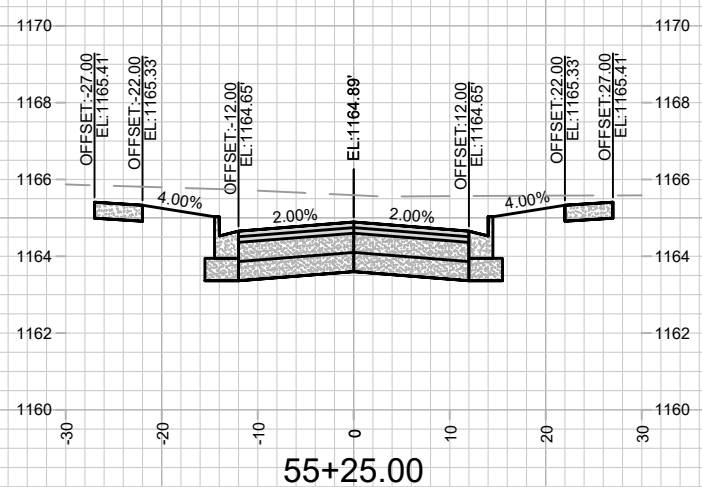
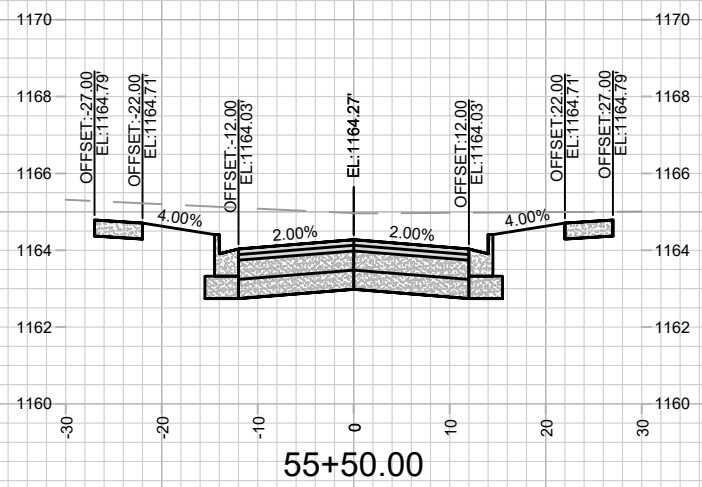
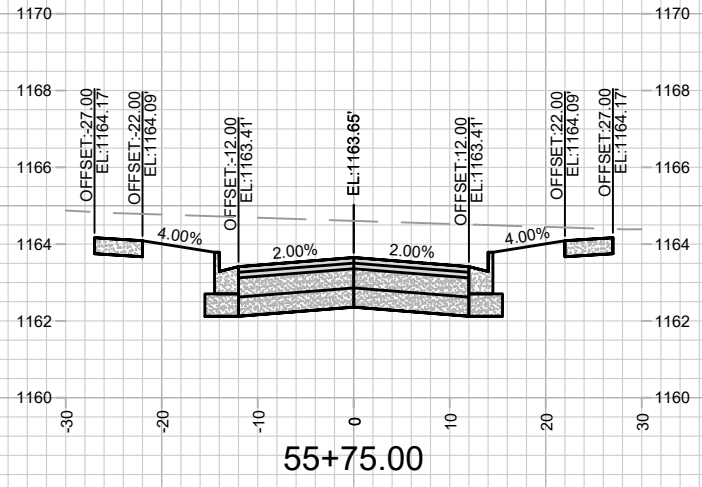
54+00.00

MARK	REVISION	DATE	BY
14192	14192	5/14/2024	11:42 AM
Designed By: ID	Scale: 1" = 20'		

14192
MADISON, WI
9183
CONTRACT NO:

CROSS SECTIONS - RUSTIC RISE WAY
FOX KNOLL PHASE 1
M:\DESIGN\Projects\14192\CAD\Streets\14192EN-Xsections.dwg





MARK	REVISION	DATE	BY

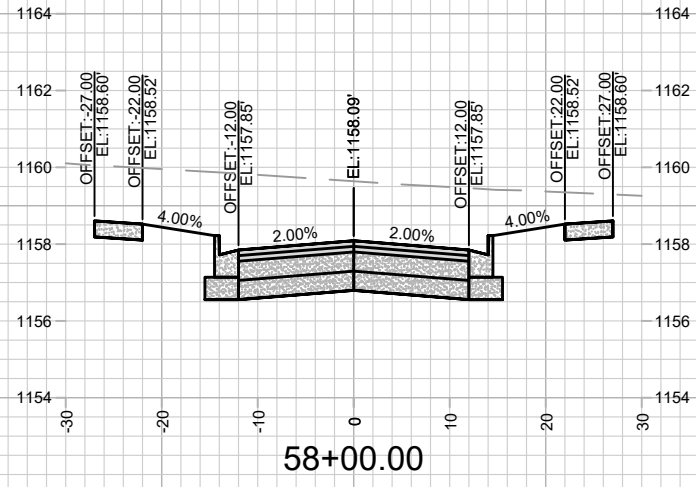
14192
MADISON, WI
9183

CROSS SECTIONS - RUSTIC RISE WAY
FOX KNOLL PHASE 1
M:\DESIGN\Projects\14192\CAD\Streets\14192EN-Xsections.dwg

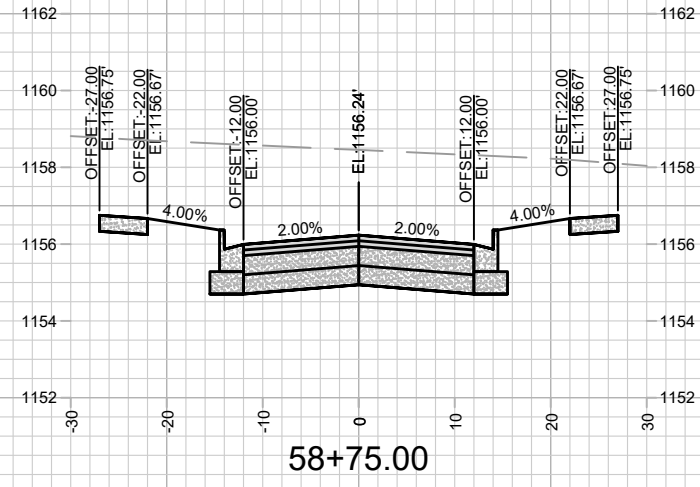


14192
X-17

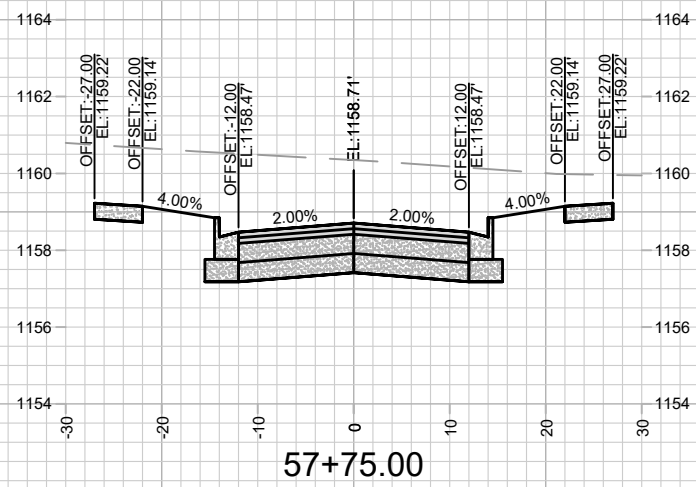
CONTRACT NO:



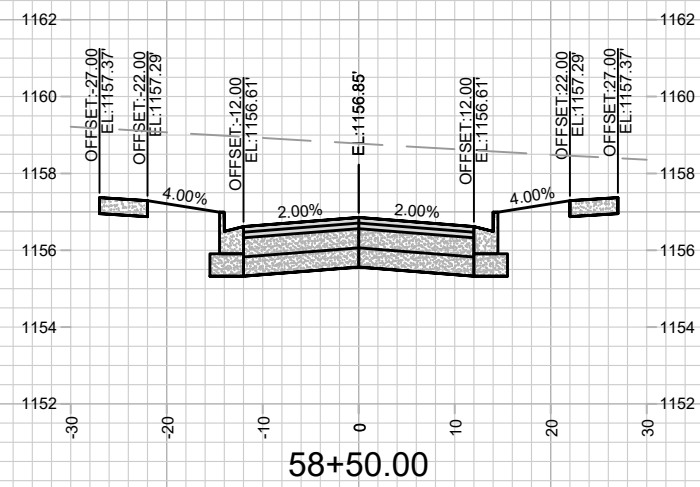
58+00.00



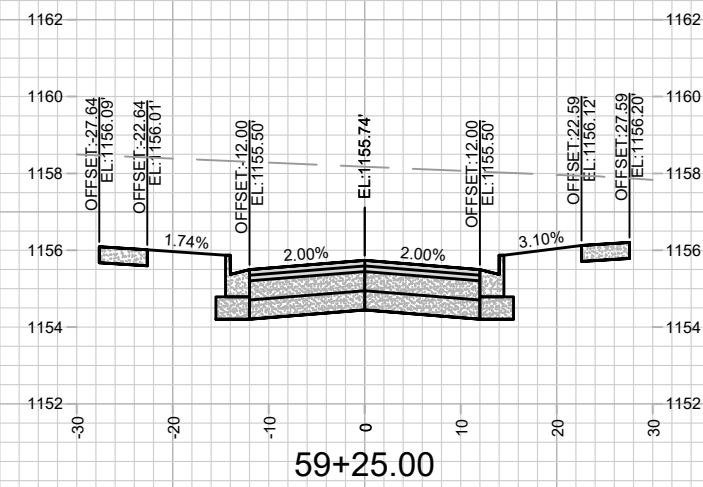
58+75.00



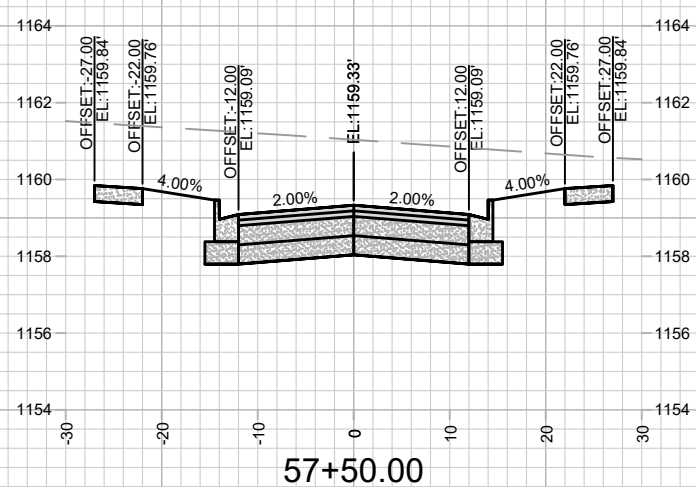
57+75.00



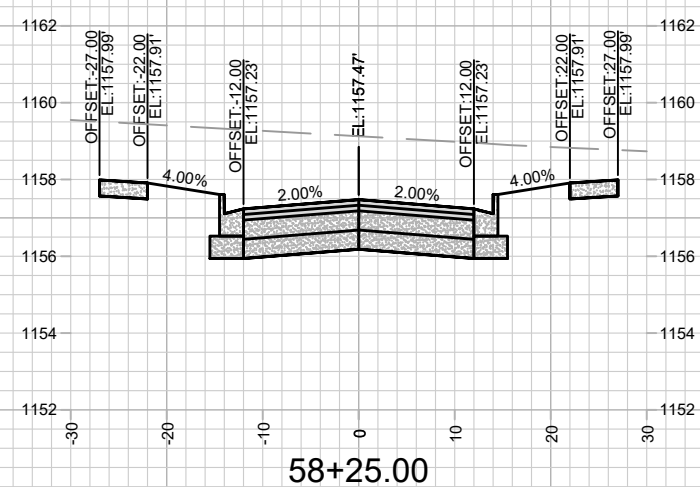
58+50.00



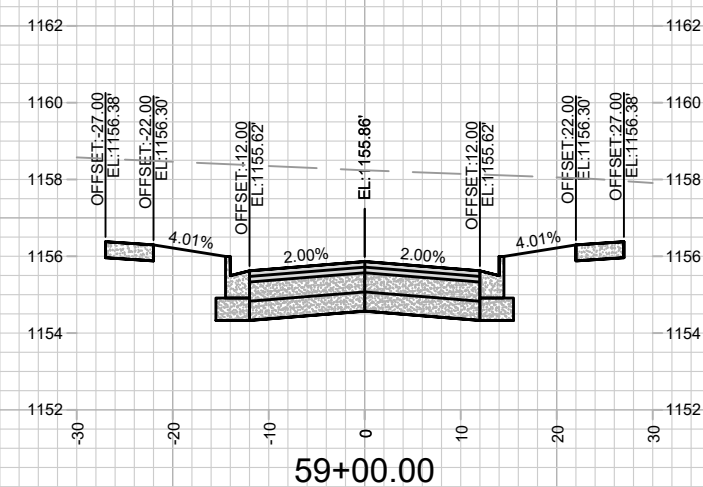
59+25.00



57+50.00



58+25.00



59+00.00

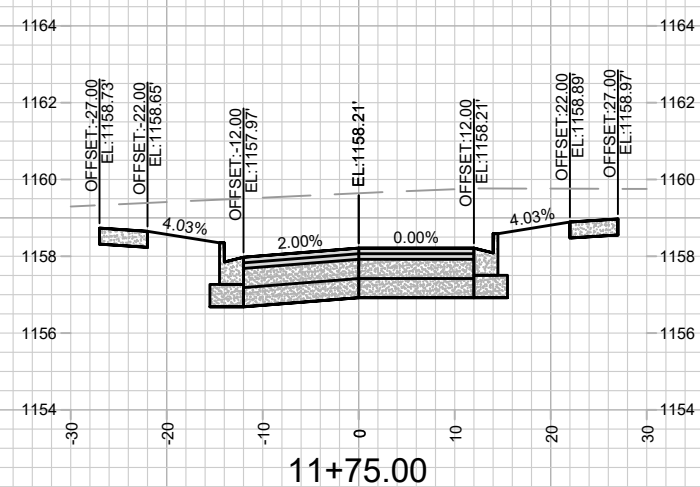
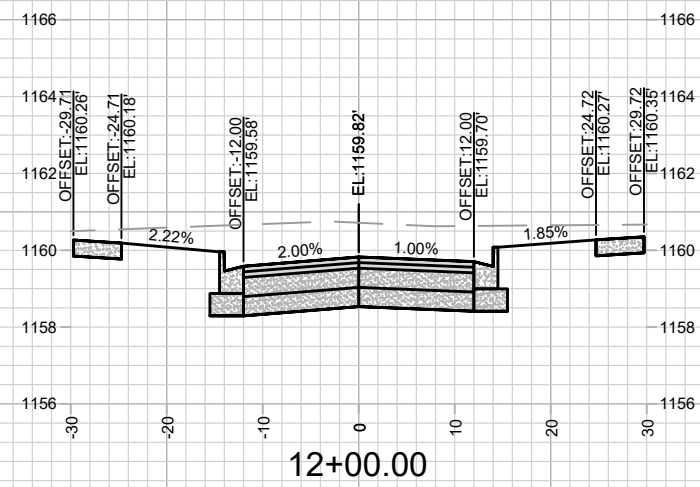
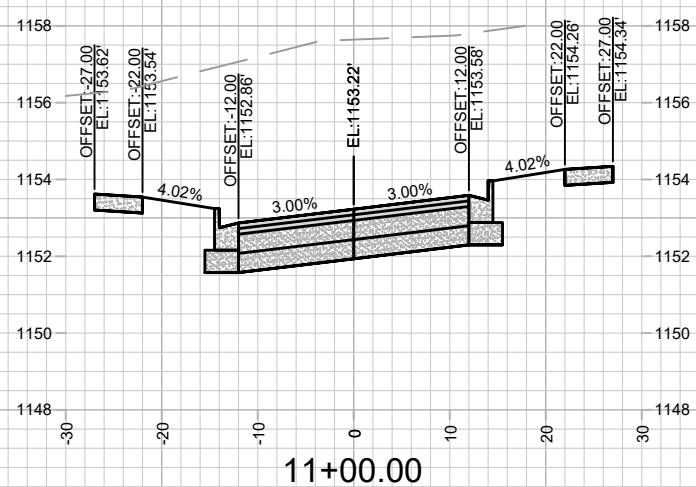
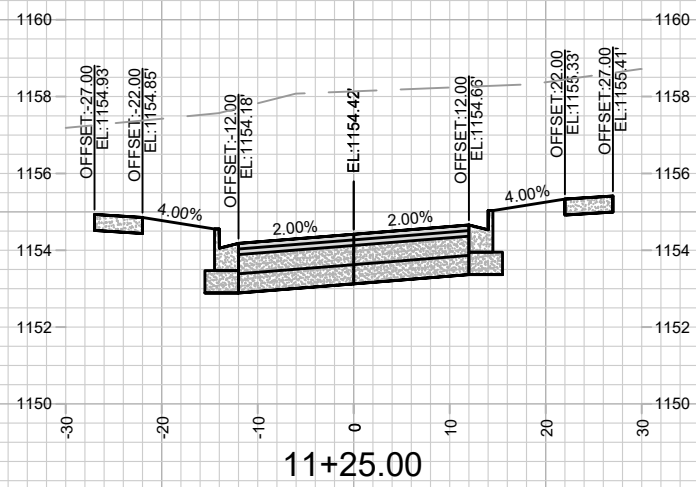
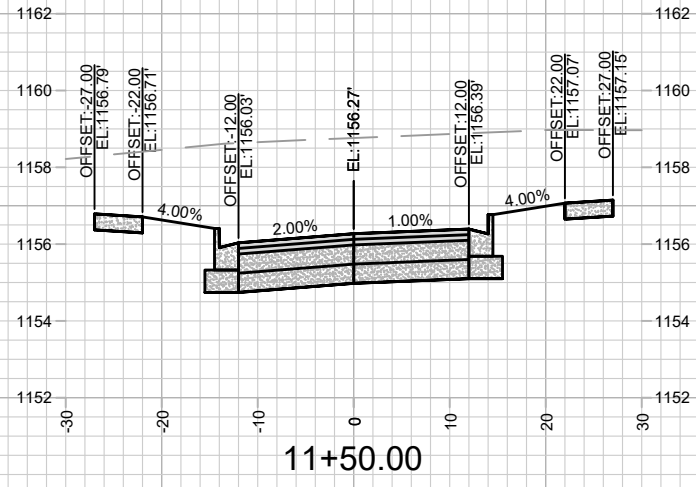
MARK	REVISION	DATE	BY
Designed By: ID	Date: 5/14/2024 11:43 AM	Scale: 1" = 20'	X-18
14192	14192		

14192
MADISON, WI
9183
CONTRACT NO:

CROSS SECTIONS - RUSTIC RISE WAY
FOX KNOLL PHASE 1
M:\DESIGN\Projects\14192\CAD\Streets\14192EN-Xsections.dwg



14192
X-18



MARK	REVISION	DATE	BY

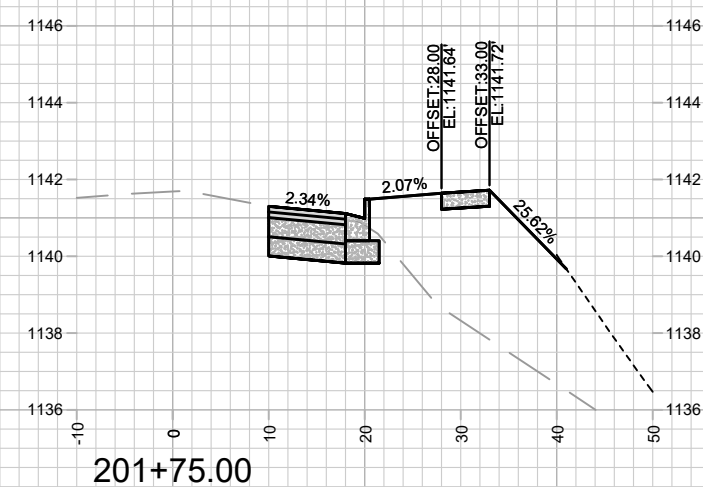
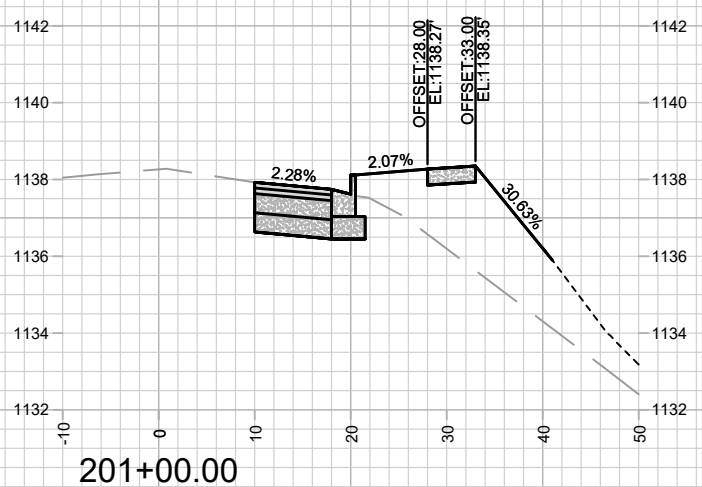
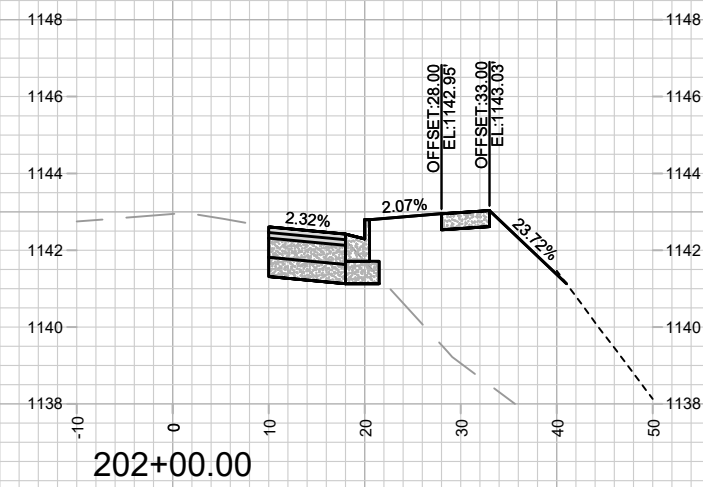
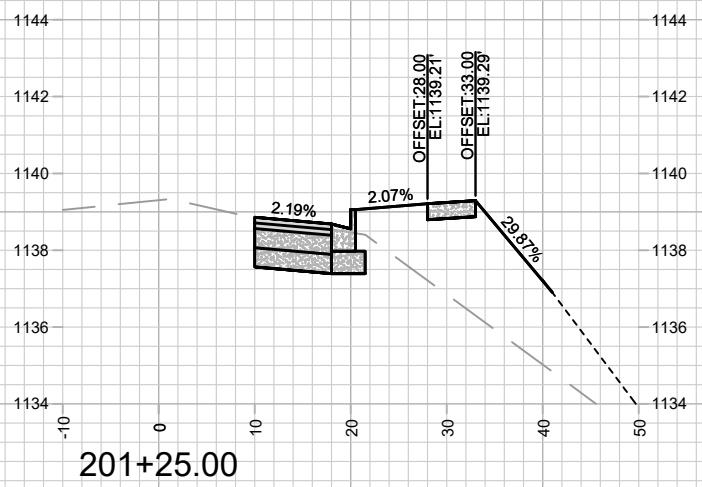
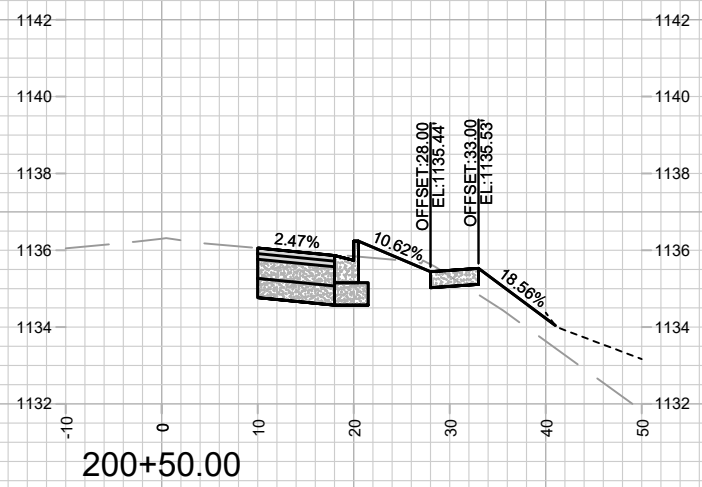
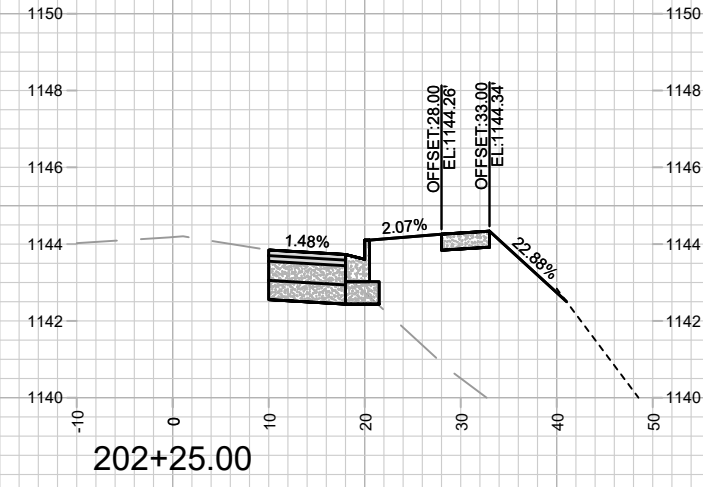
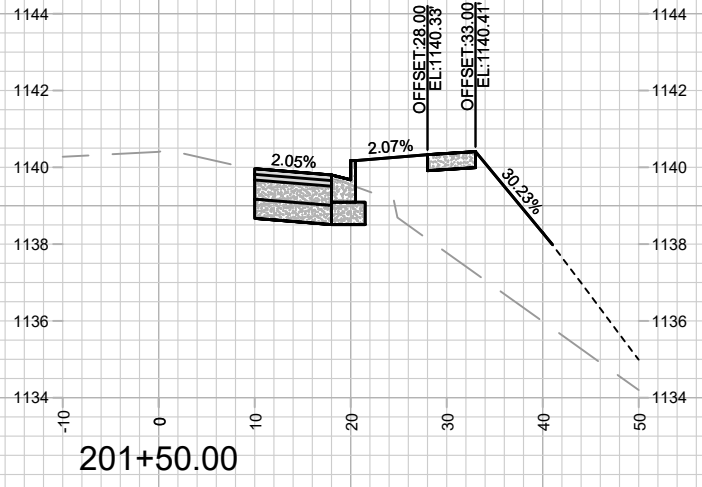
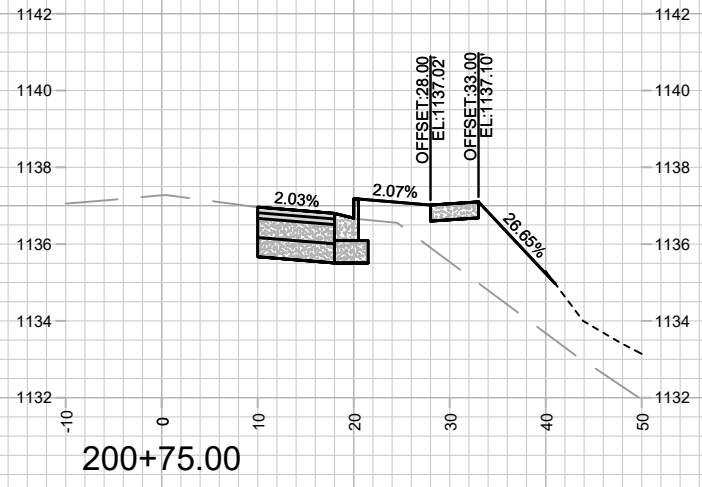
14192
MADISON, WI
9183
CONTRACT NO:

CROSS SECTIONS - STONE BORDER WAY
FOX KNOLL PHASE 1
M:\DESIGN\Projects\14192\CAD\Streets\14192EN-Xsections.dwg



14192
X-19


Designed By: ID
14192
Date: 5/14/2024 11:43 AM
Scale: 1" = 20'
X-19



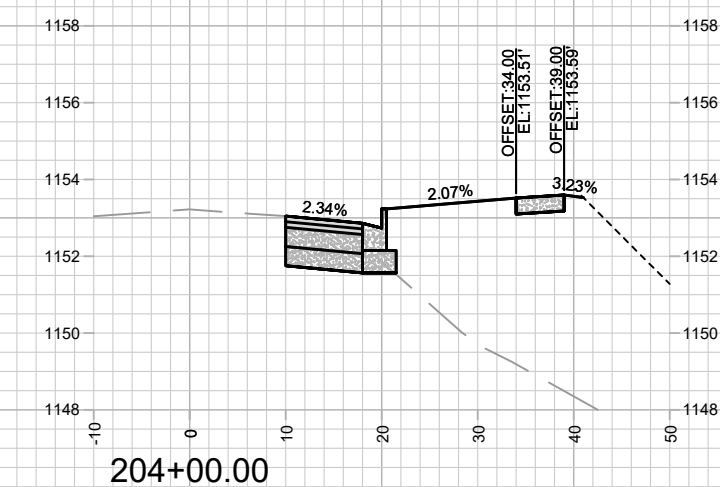
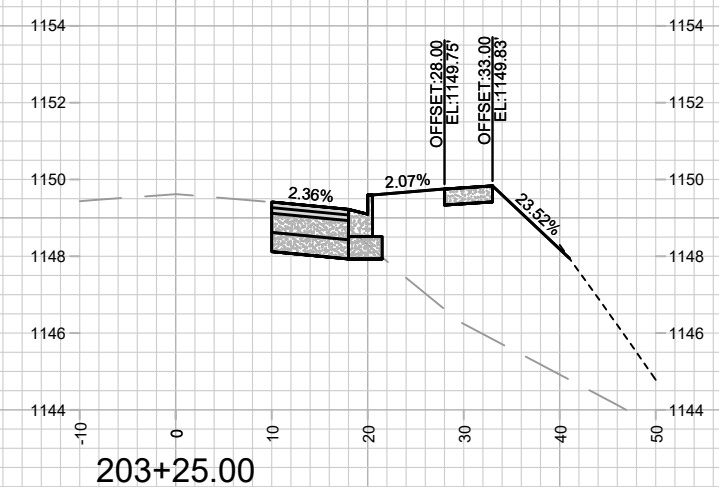
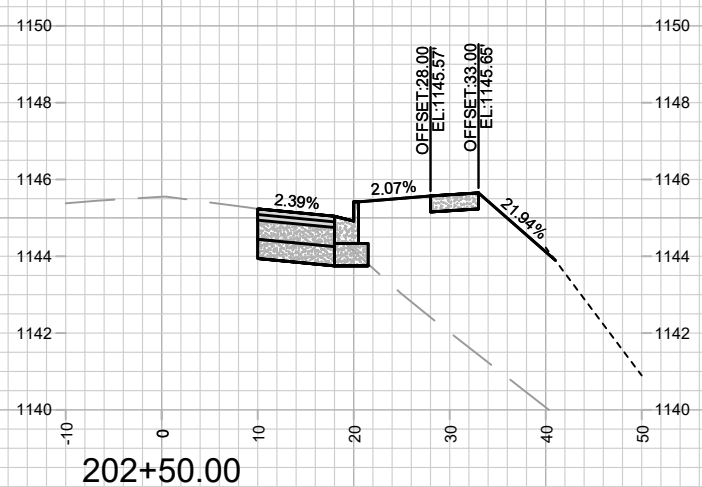
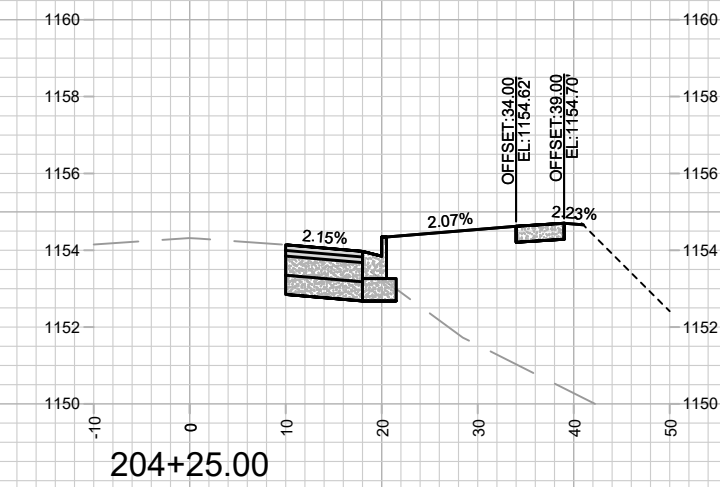
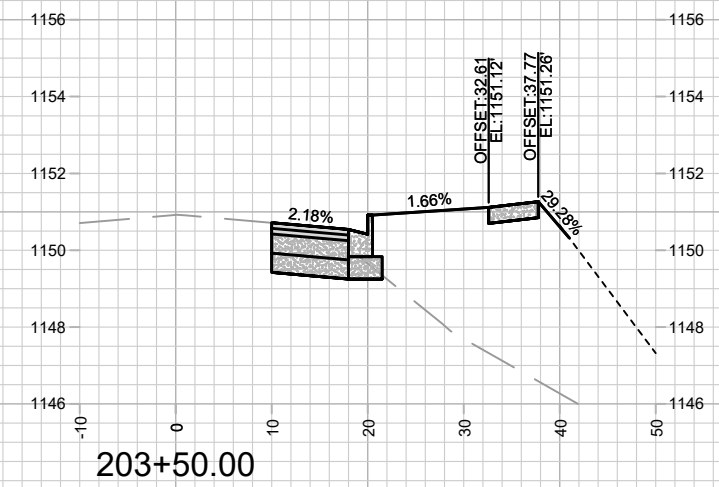
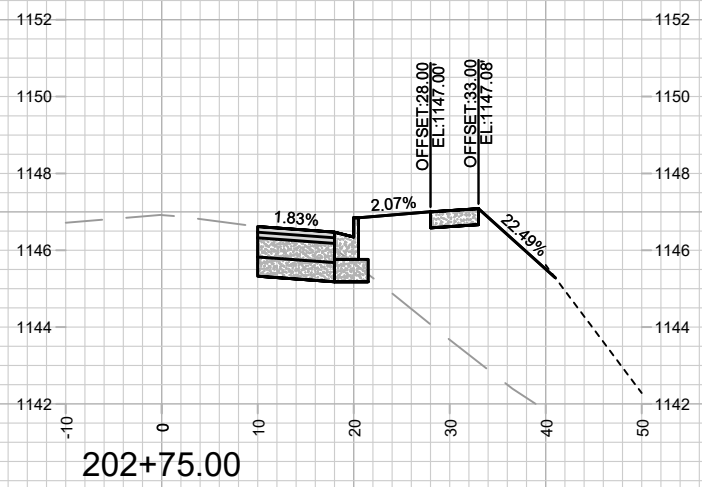
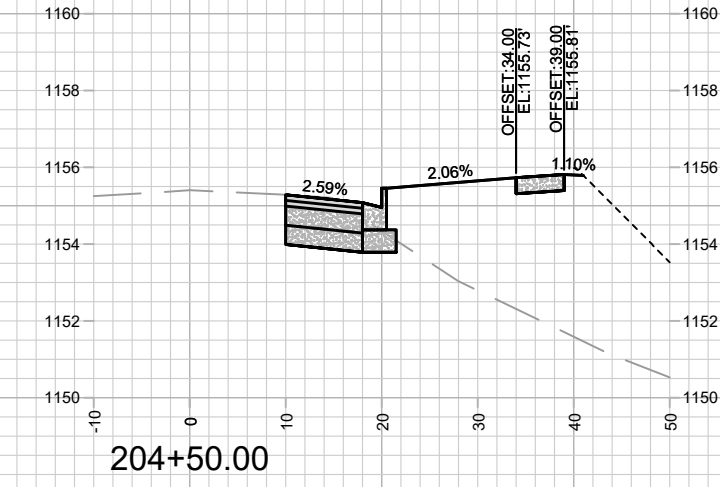
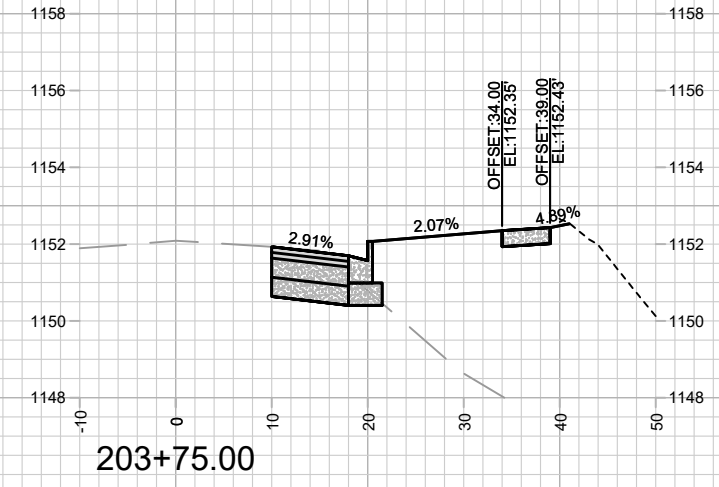
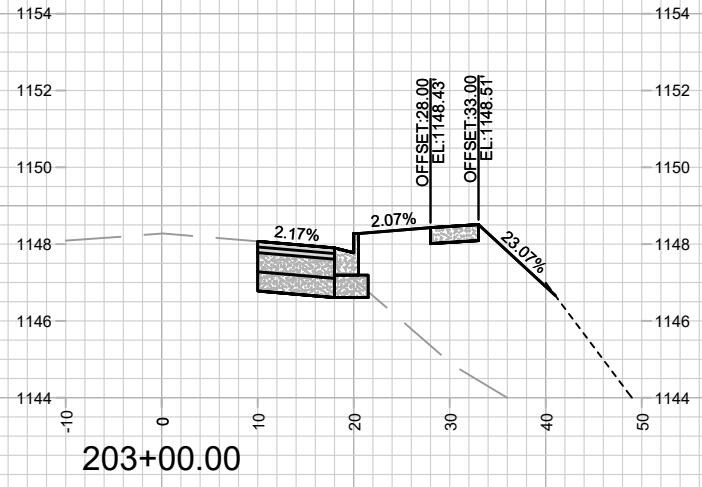
MARK	REVISION	DATE	BY
14192	14192	5/14/2024	11:43 AM
Designed By: ID	Scale: 1" = 20'		

14192
MADISON, WI
CONTRACT NO: 9183

CROSS SECTIONS - OLD SAUK RD
FOX KNOLL PHASE 1
M:\DESIGN\Projects\14192\CAD\Streets\14192EN-Xsections.dwg



14192
X-20



MARK	REVISION	DATE	BY

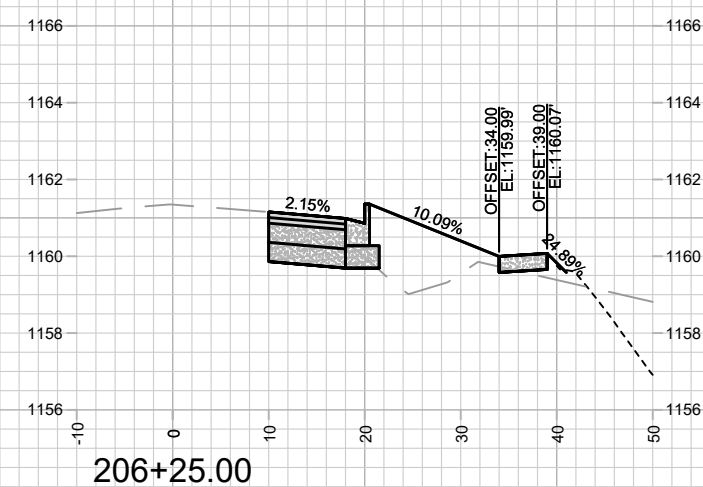
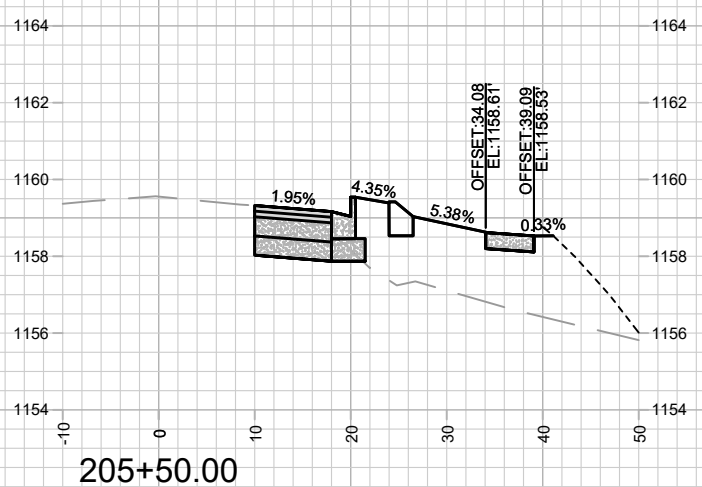
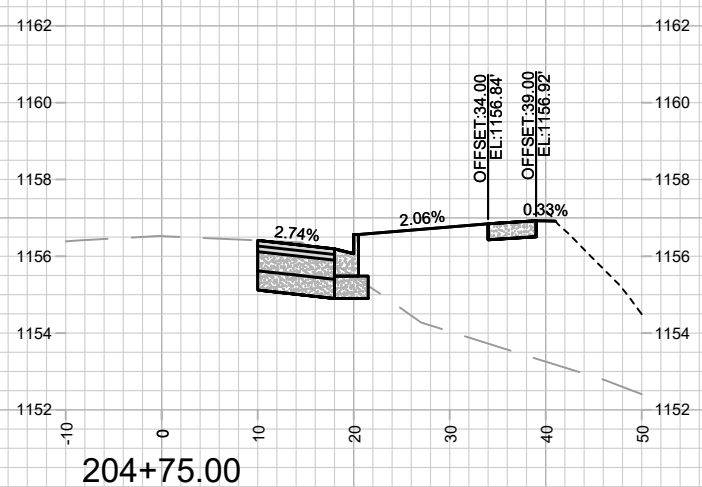
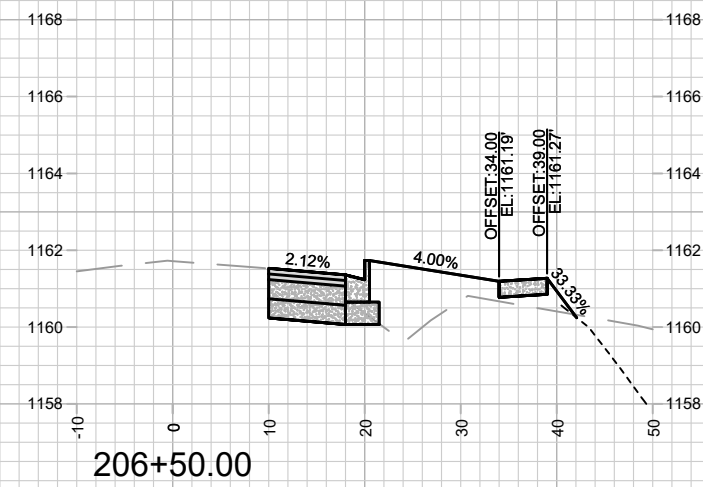
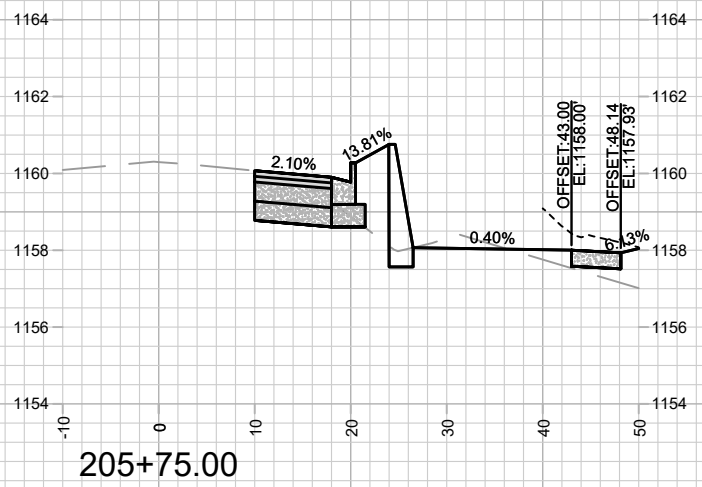
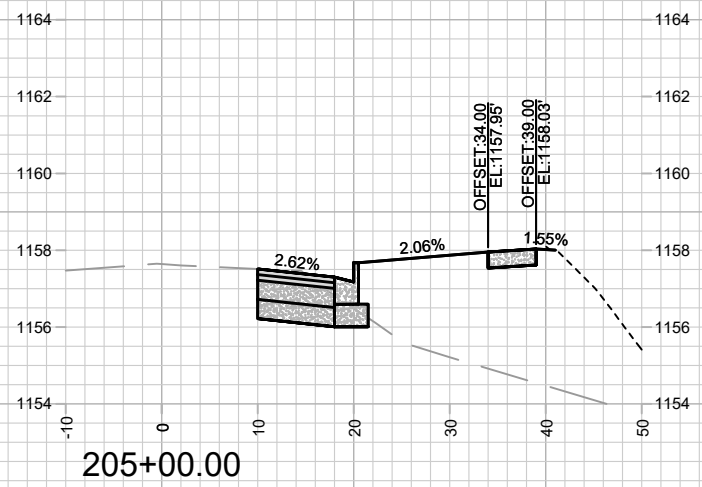
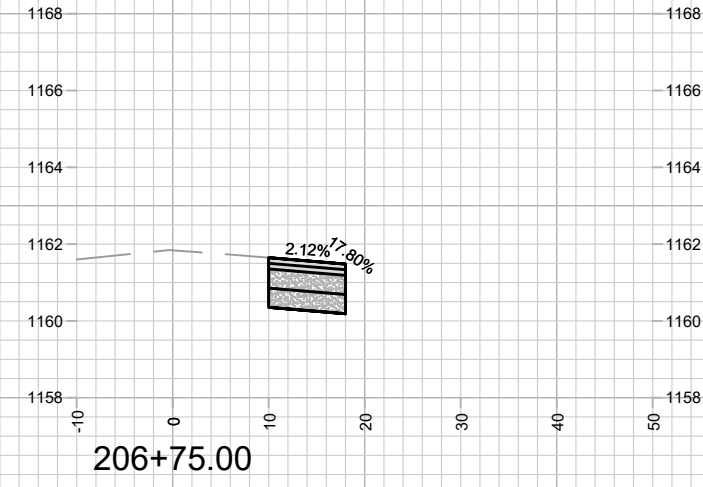
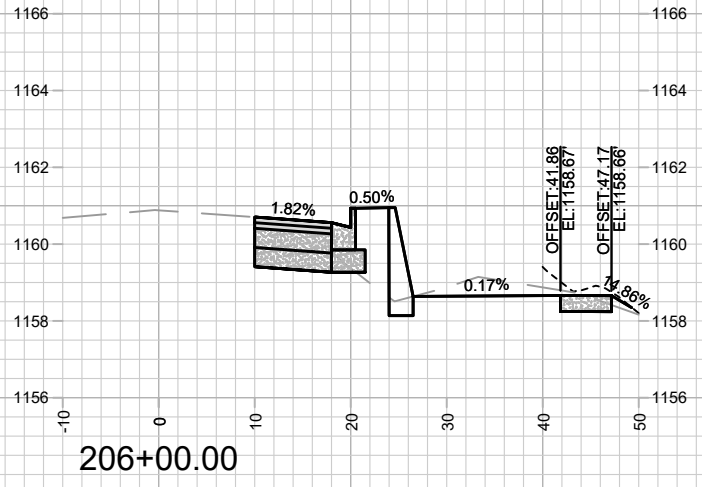
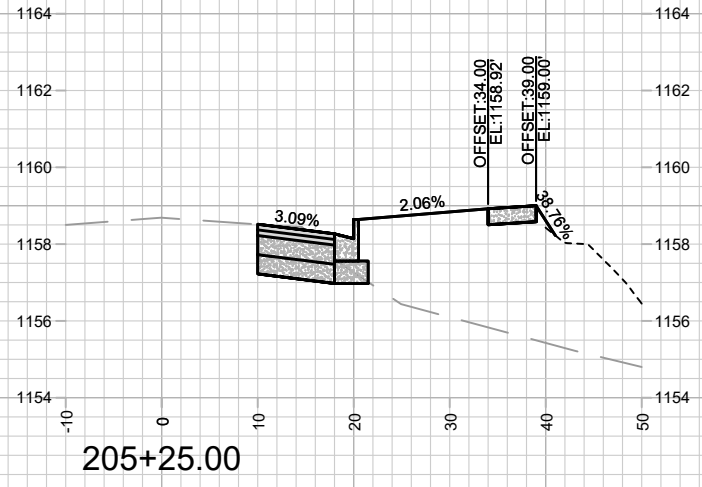
Designed By: ID
Date: 5/14/2024 11:43 AM
Scale: 1" = 20'
14192
X-21

14192
MADISON, WI
CONTRACT NO: 9183

CROSS SECTIONS - OLD SAUK RD
FOX KNOLL PHASE 1
M:\DESIGN\Projects\14192\CAD\Streets\14192EN-Xsections.dwg



14192
X-21

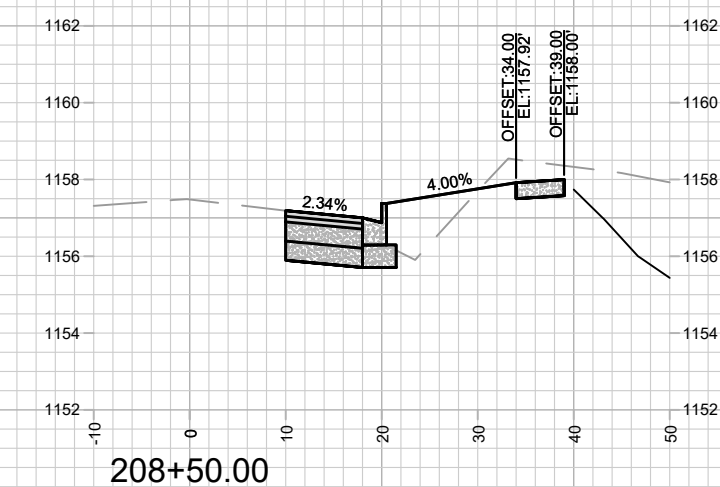
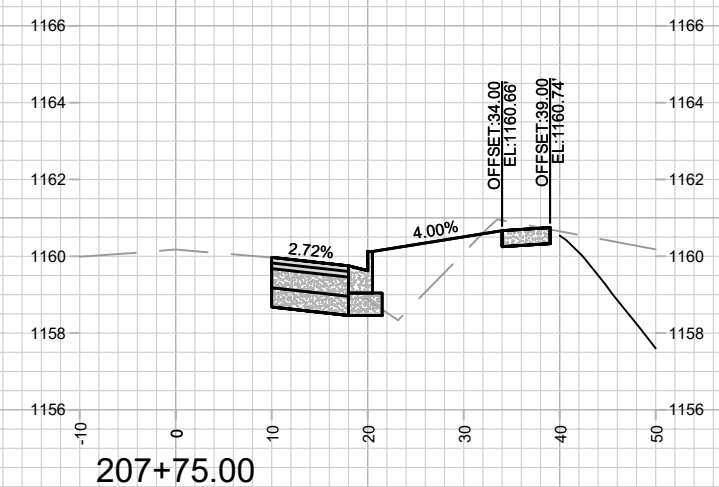
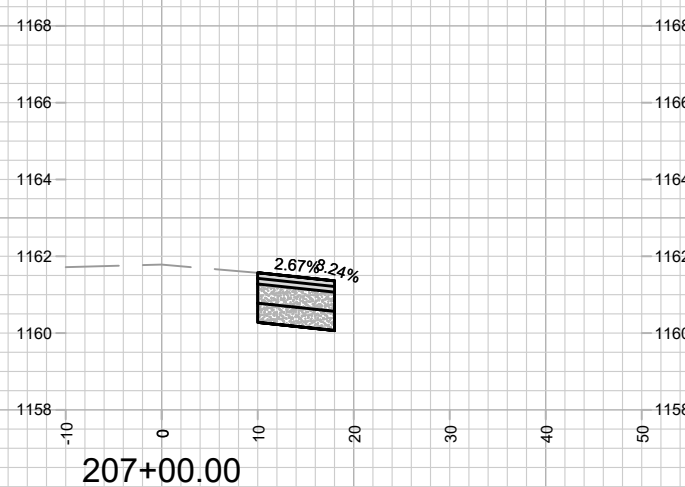
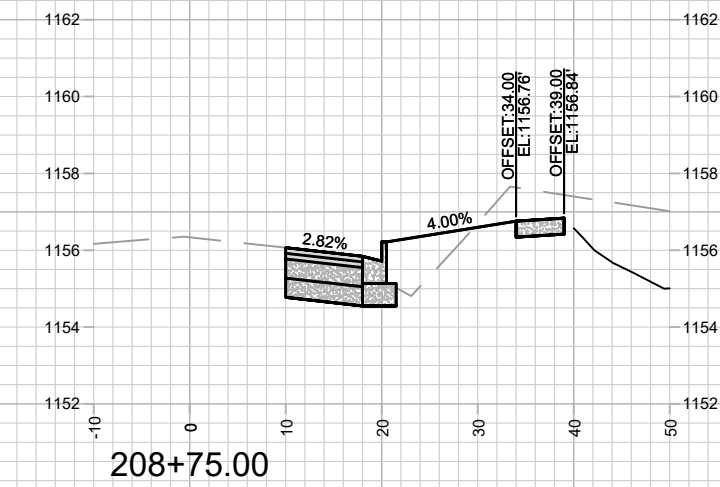
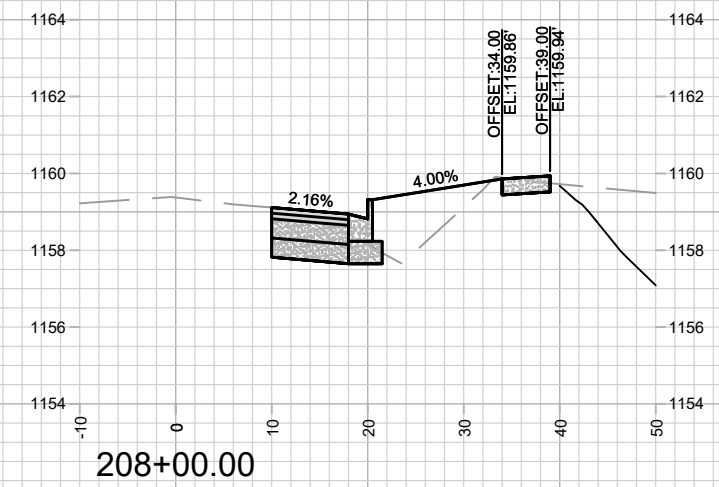
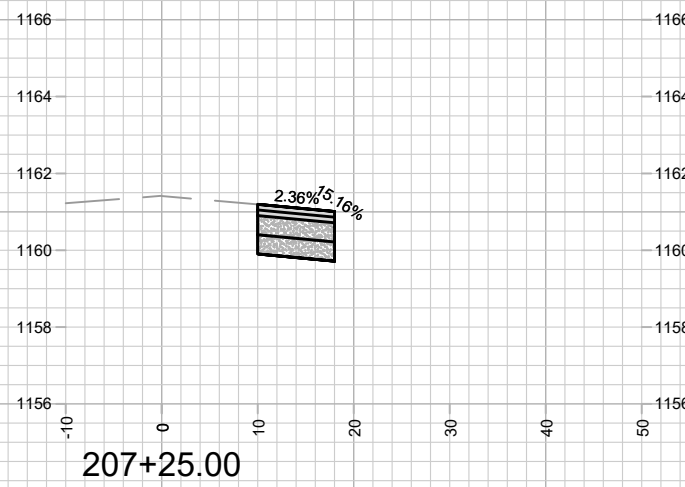
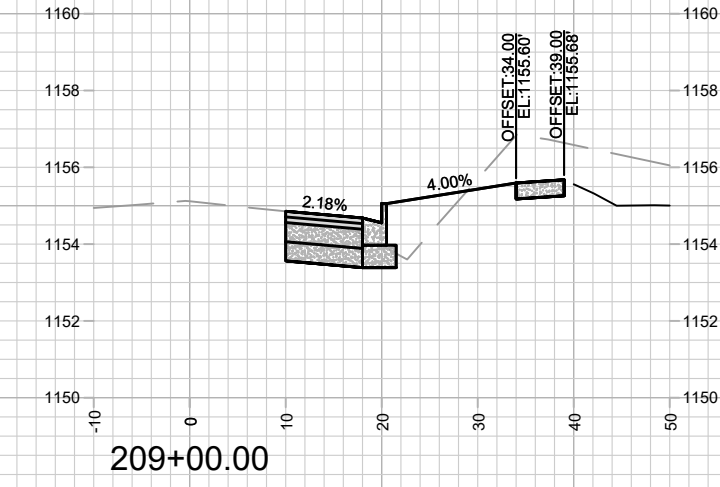
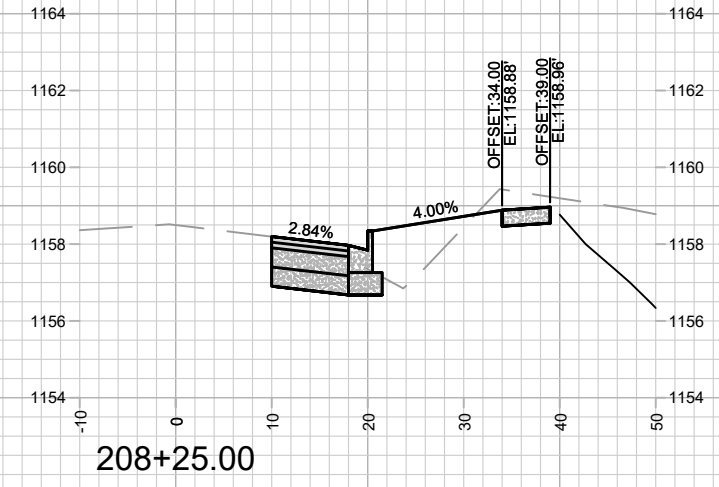
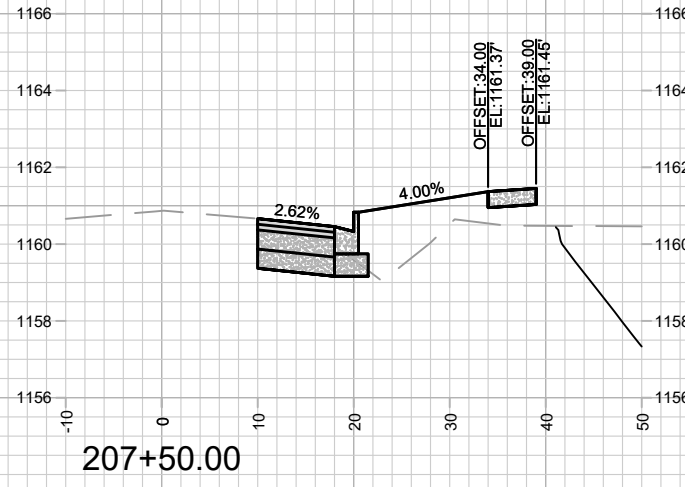


MARK	REVISION	DATE	BY
14192	14192	5/17/2024	11:44 AM
Designed By: ID	Scale: 1" = 20'		

14192
 MADISON, WI
 CONTRACT NO: 9183

CROSS SECTIONS - OLD SAUK RD
 FOX KNOLL PHASE 1
 M:\DESIGN\Projects\14192\CAD\Streets\14192EN-Xsections.dwg

14192
 X-22



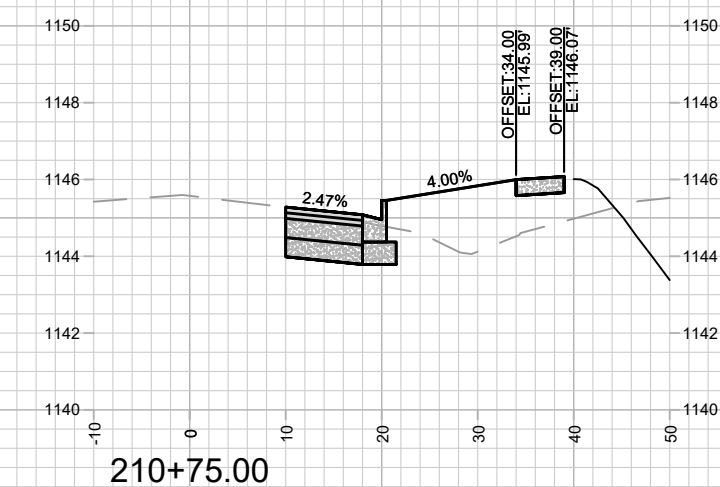
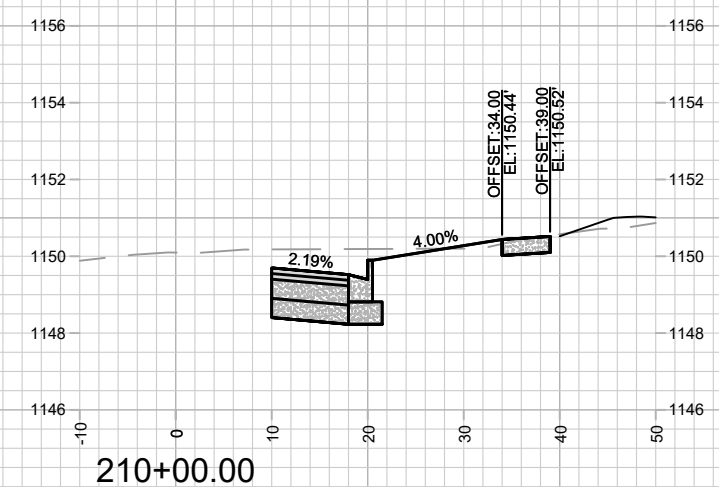
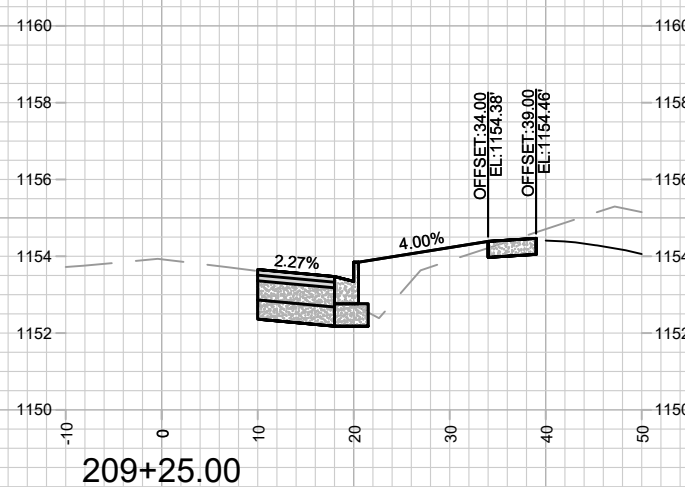
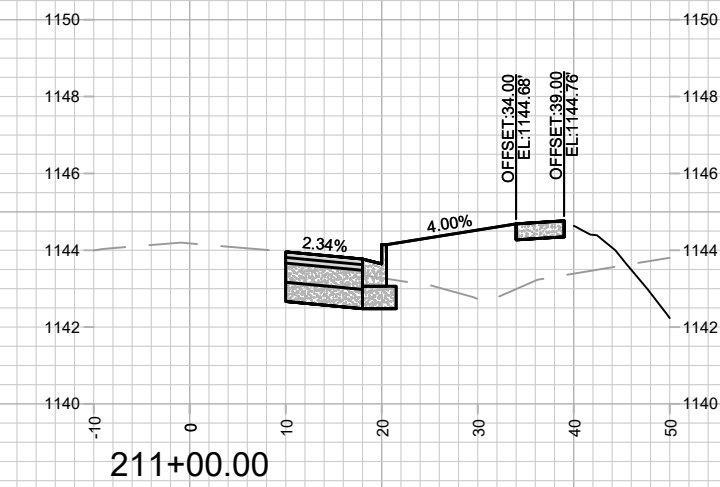
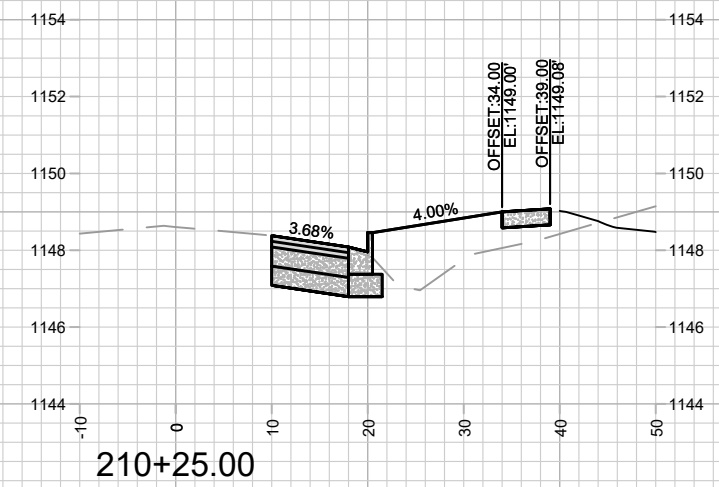
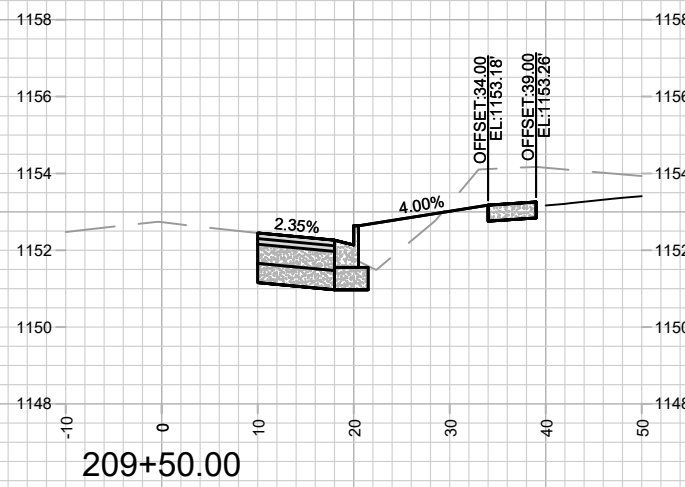
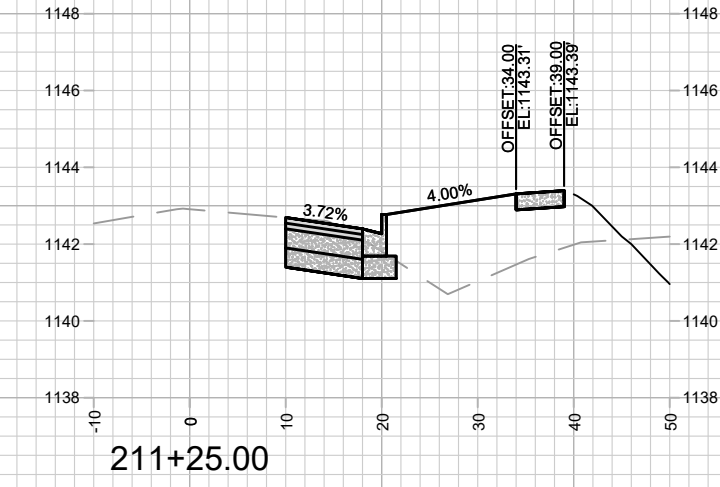
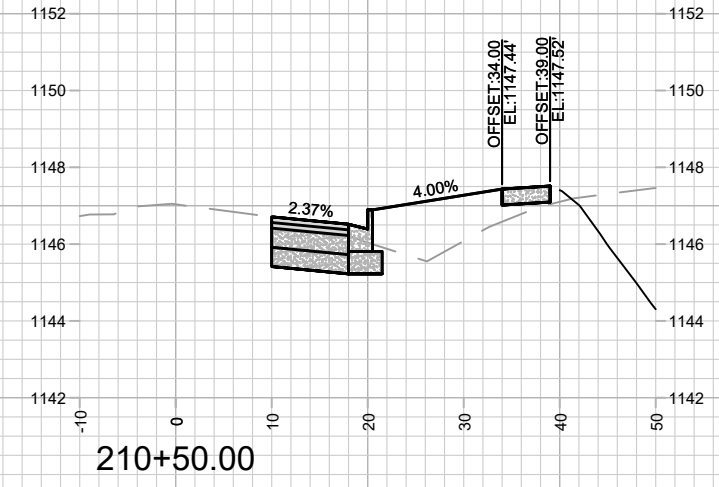
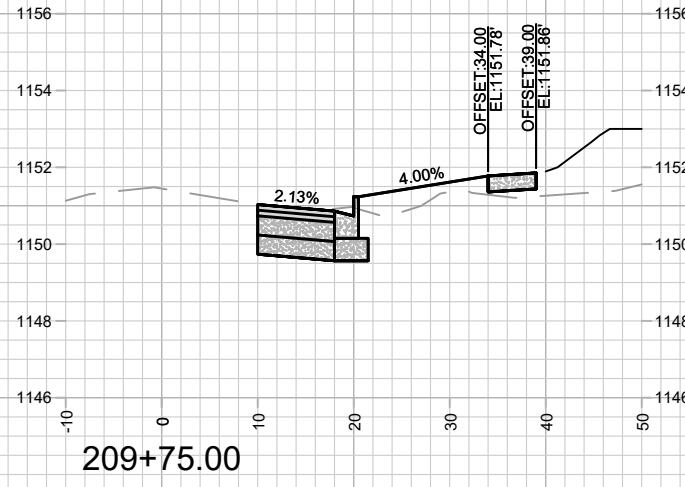
MARK	REVISION	DATE	BY
14192	5/17/2024	11:44 AM	X-23

14192
MADISON, WI
9183
CONTRACT NO:

CROSS SECTIONS - OLD SAUK RD
FOX KNOLL PHASE 1
M:\DESIGN\Projects\14192\CAD\Streets\14192EN-Xsections.dwg



14192
X-23



MARK	REVISION	DATE	BY

14192
MADISON, WI
CONTRACT NO: 9183

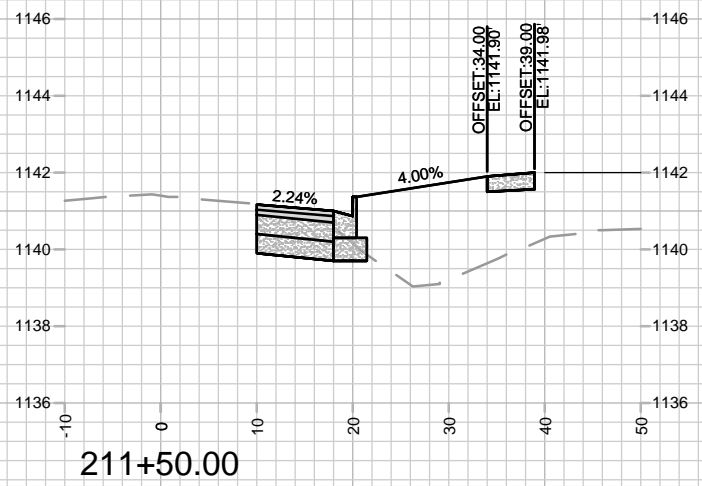
CROSS SECTIONS - OLD SAUK RD
FOX KNOLL PHASE 1

M:\DESIGN\Projects\14192\CAD\Streets\14192EN-Xsections.dwg



14192
X-24

Designed By: ID
Date: 5/14/2024 11:44 AM
Scale: 1" = 20'
X-24




211+50.00

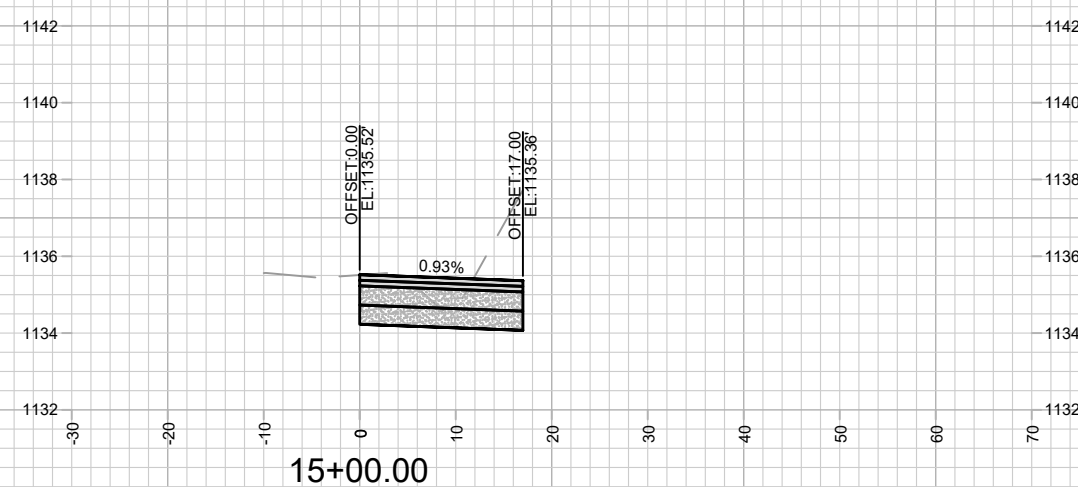
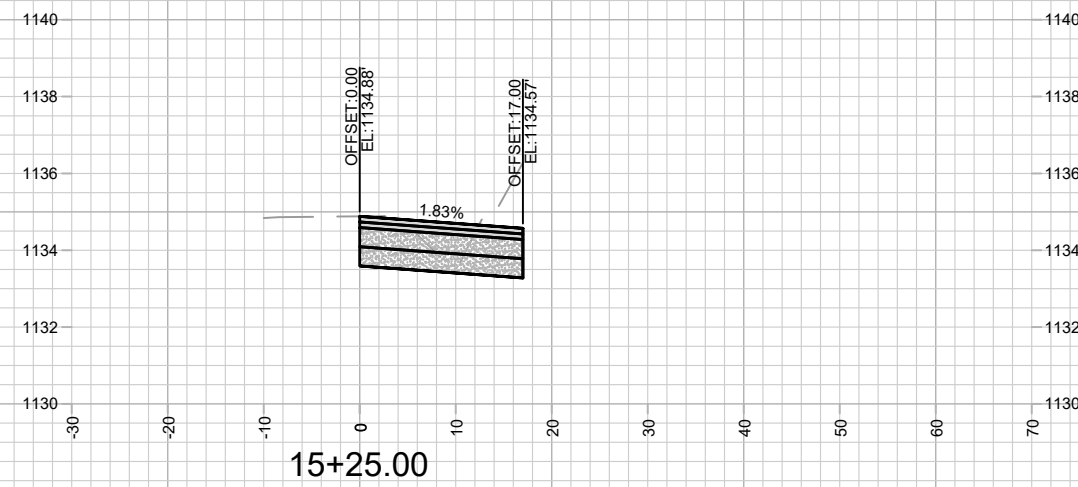
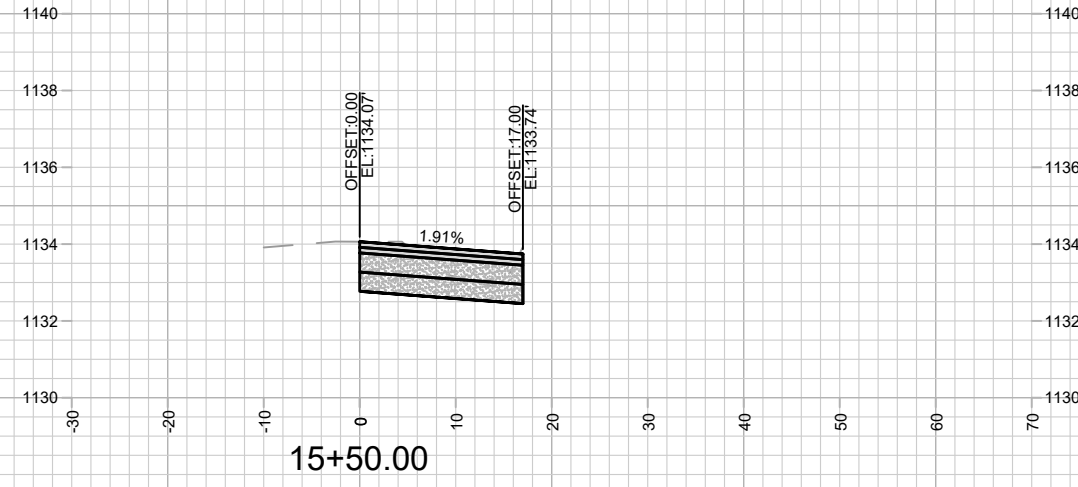
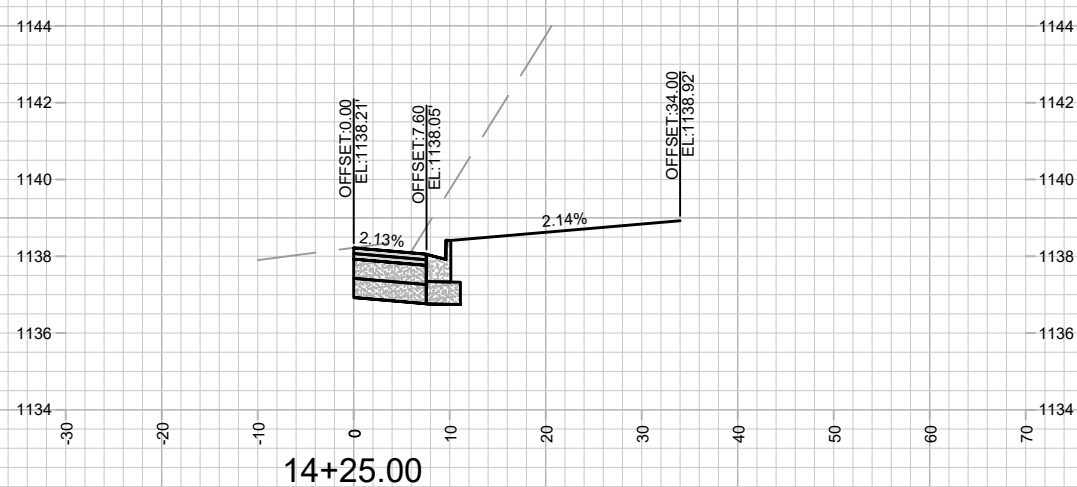
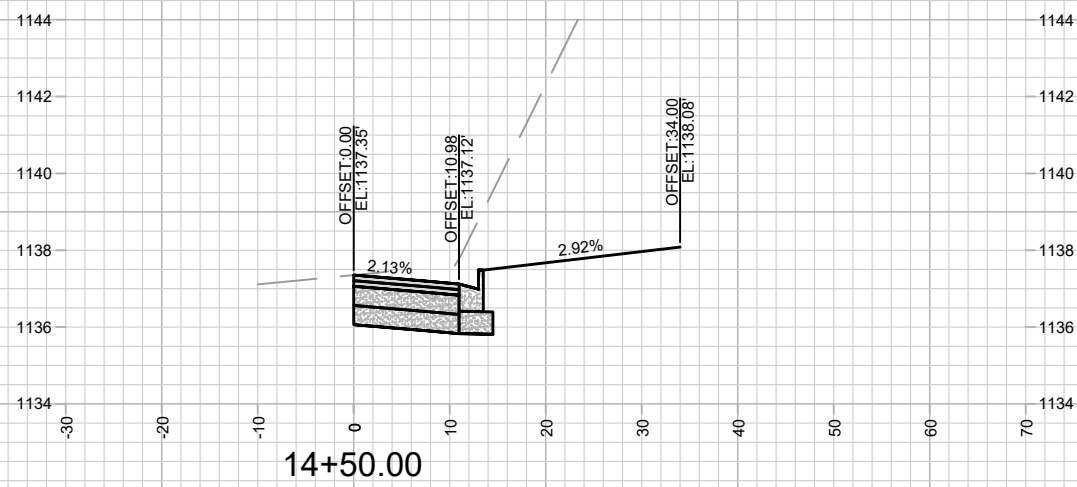
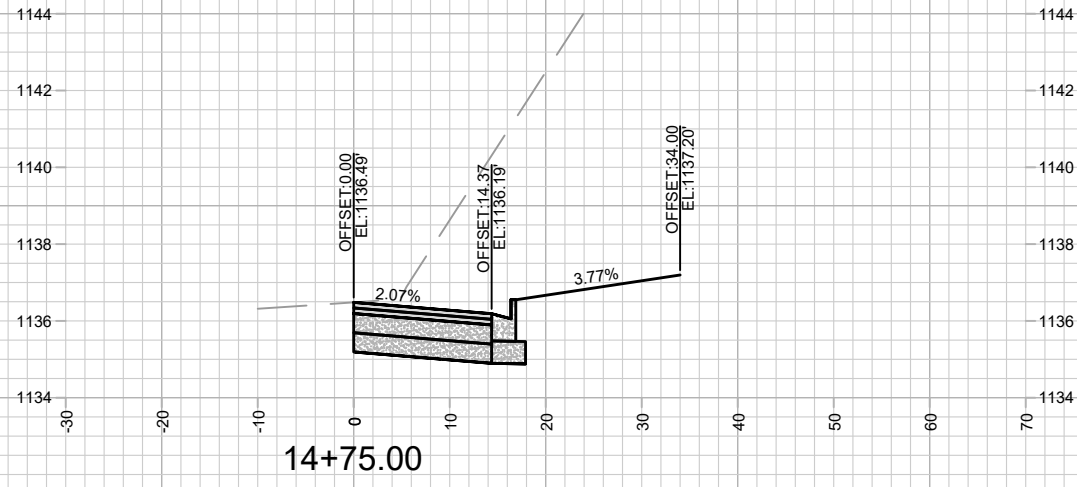
MARK	REVISION	DATE	BY
14192		5/14/2024 12:08 PM	X-25

14192
 MADISON, WI
 CONTRACT NO: 9183

CROSS SECTIONS - OLD SAUK RD
 FOX KNOLL PHASE 1
 M:\DESIGN\Projects\14192\CAD\Streets\14192EN-Xsections.dwg



14192
 X-25



MARK	REVISION	DATE	BY

14192
MADISON, WI
9183
CONTRACT NO:

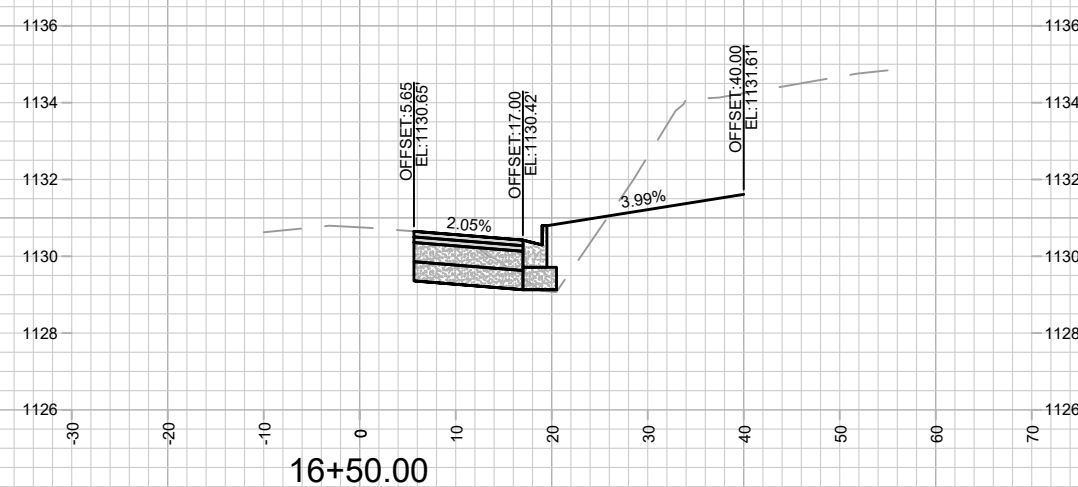
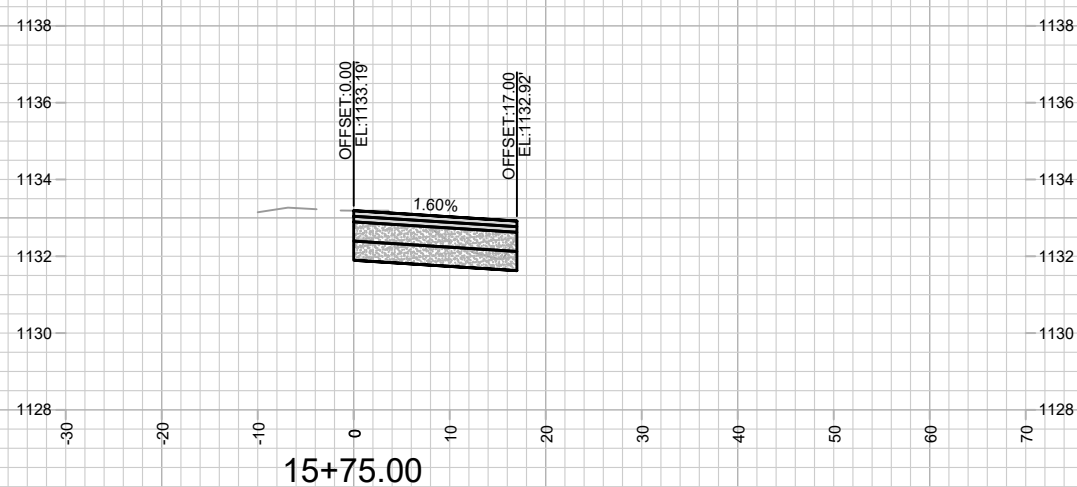
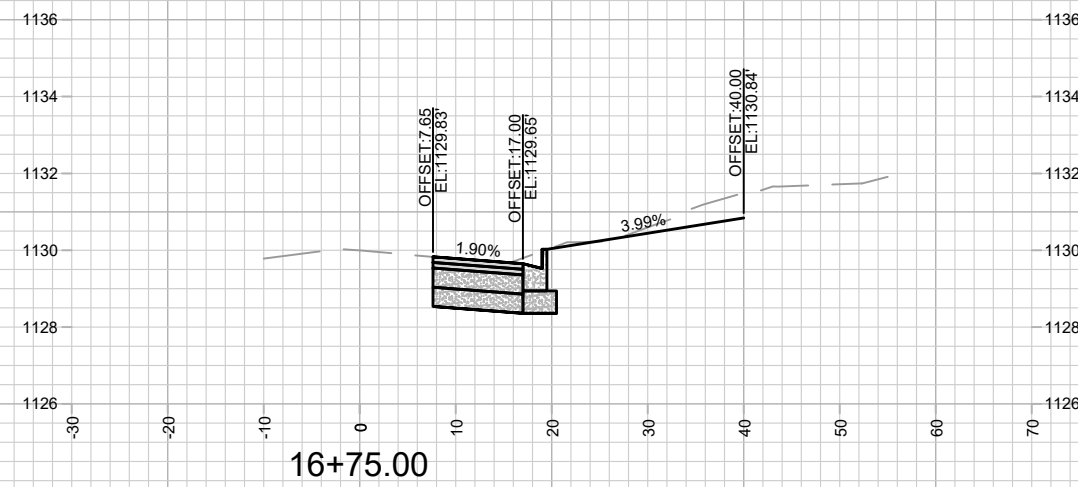
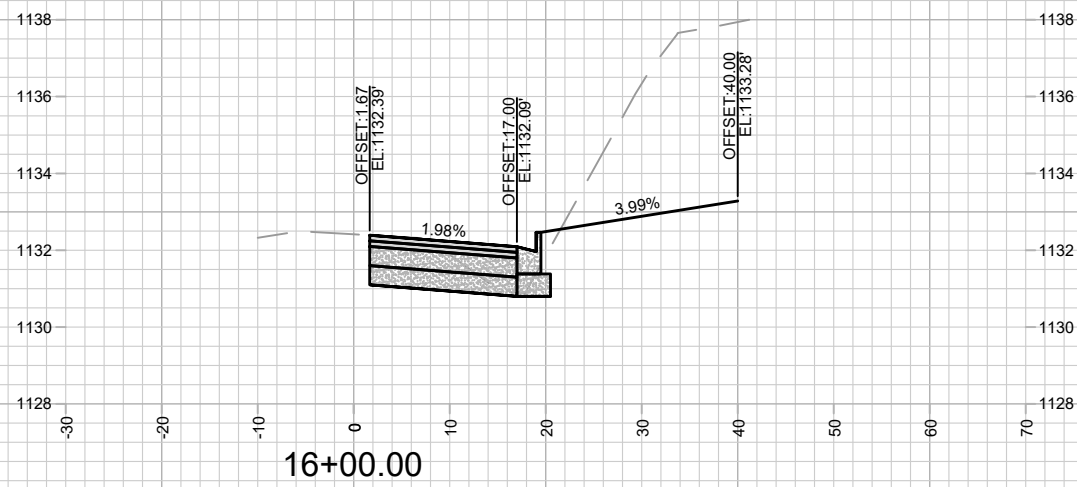
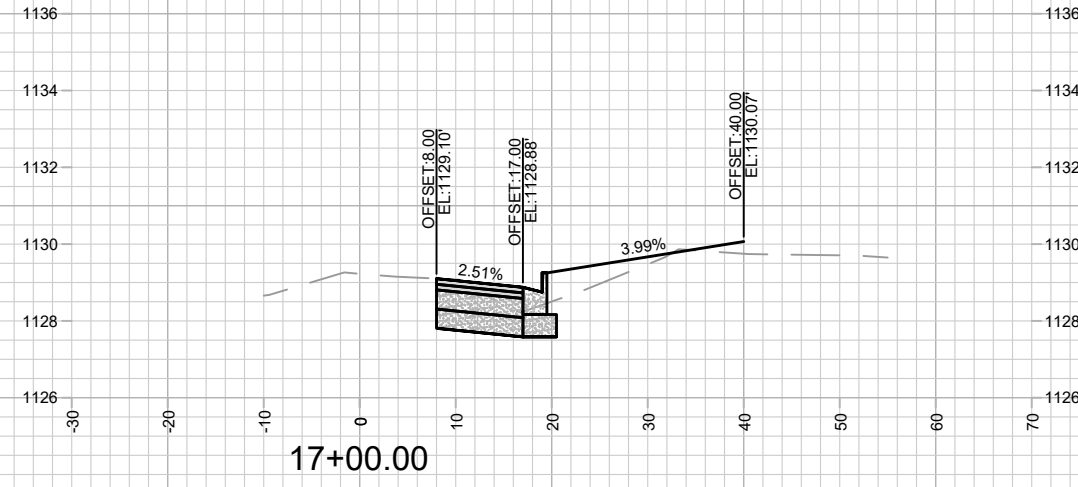
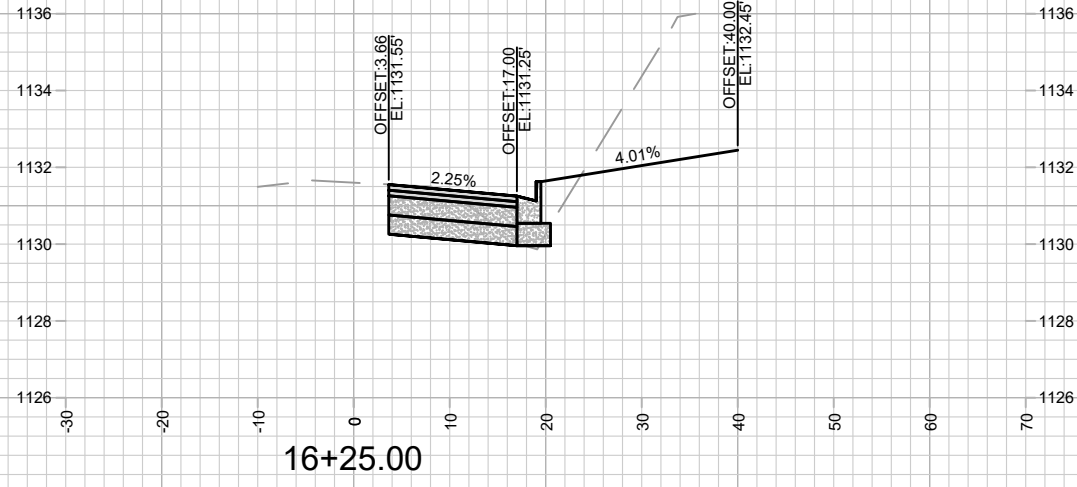
14192
MADISON, WI
9183
CONTRACT NO:

CROSS SECTIONS - PIONEER RD
FOX KNOLL PHASE 1
M:\DESIGN\Projects\14192\CAD\Streets\14192EN-Xsections.dwg



14192
X-26

Scale: 1" = 20'
X-26

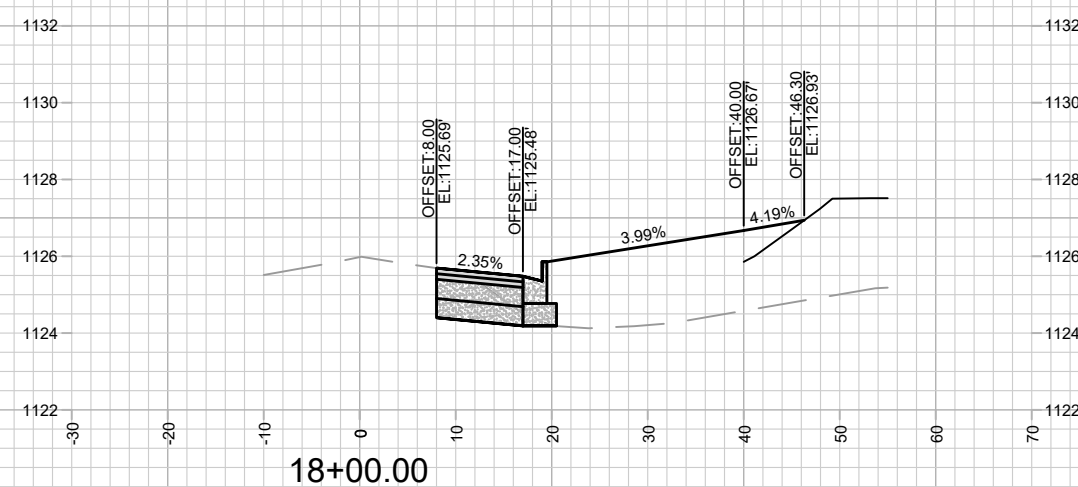
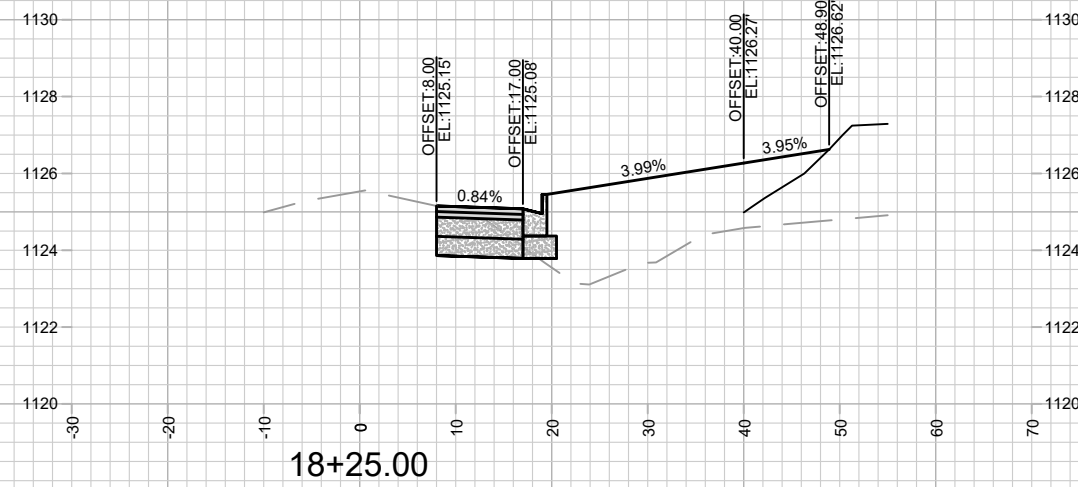
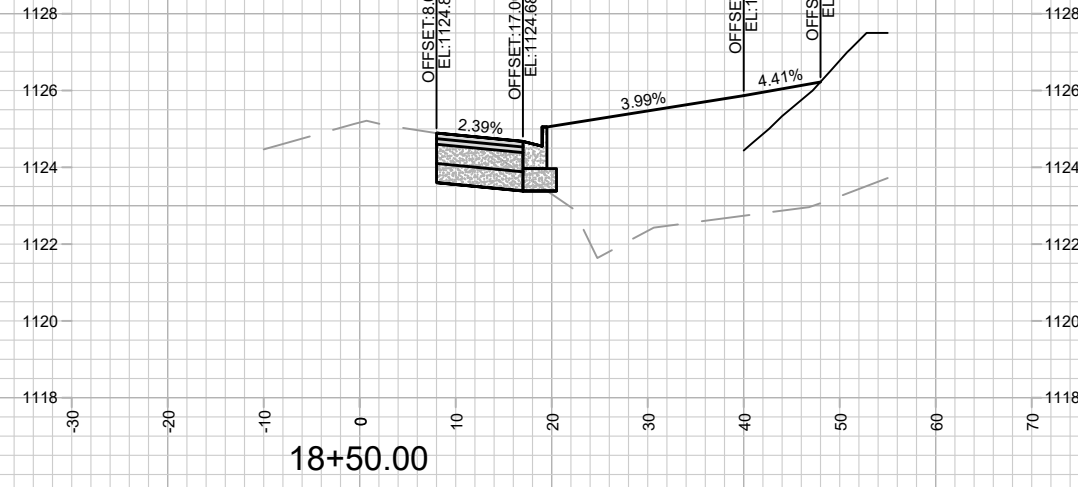
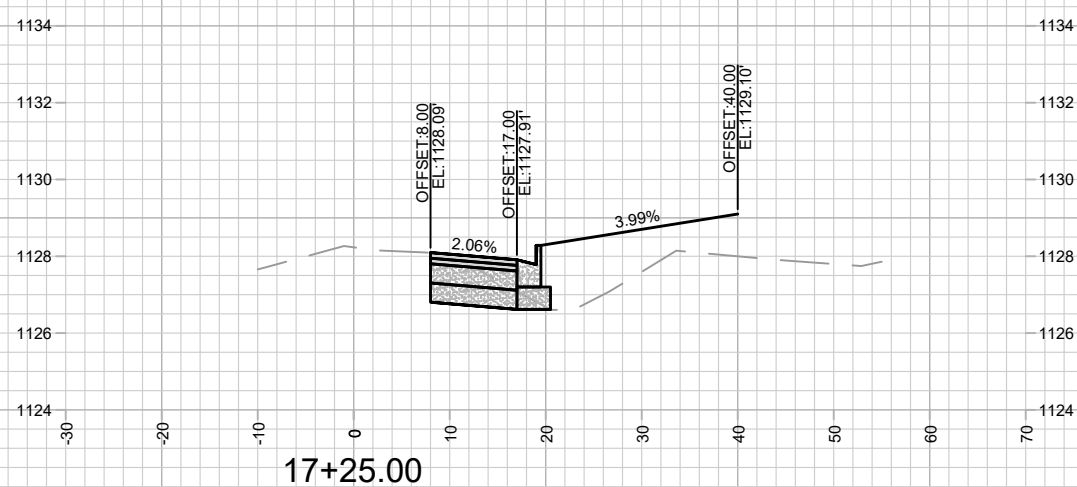
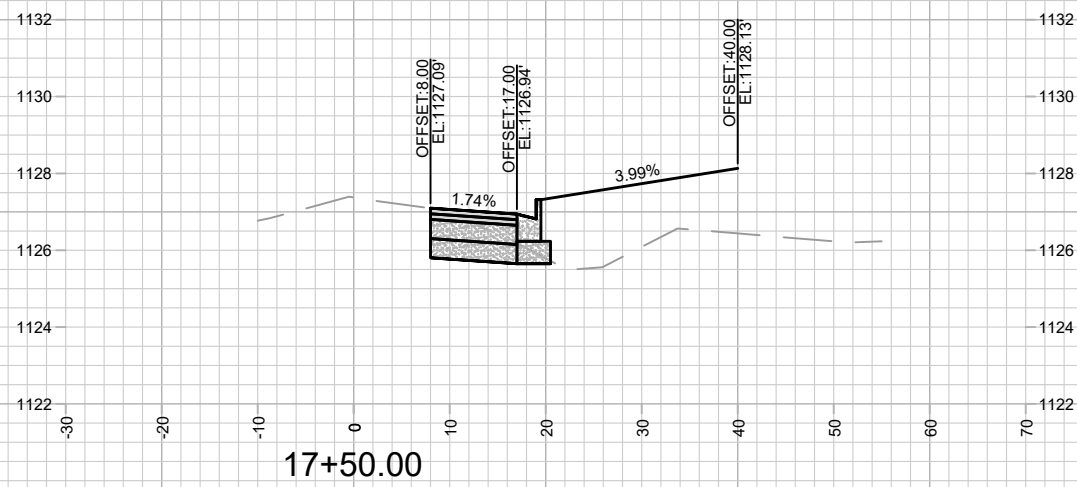
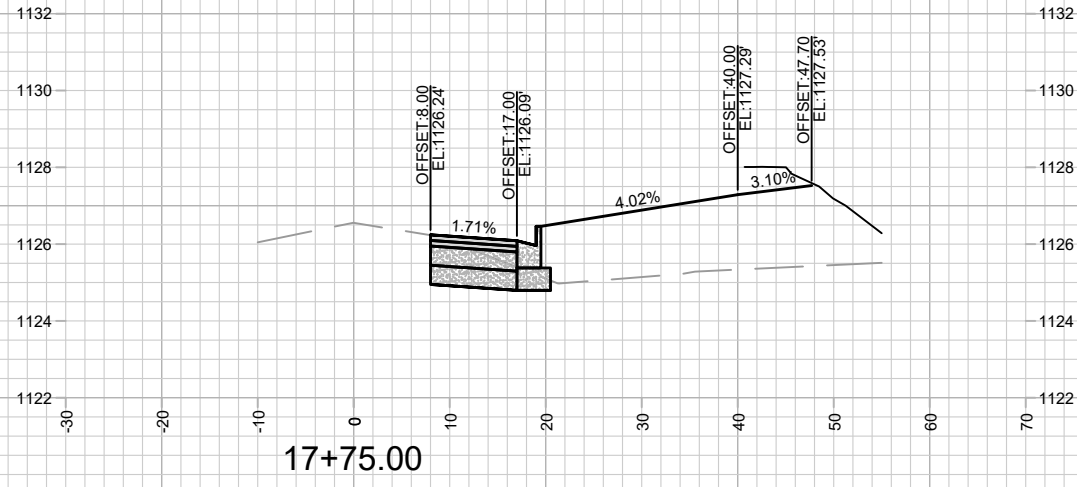


MARK	REVISION	DATE	BY

Designed By: ID
Date: 5/14/2024 11:45 AM
Scale: 1" = 20'
14192
X-27

14192
MADISON, WI
CONTRACT NO: 9183
CROSS SECTIONS - PIONEER RD
FOX KNOLL PHASE 1
M:\DESIGN\Projects\14192\CAD\Streets\14192EN-Xsections.dwg

14192
X-27



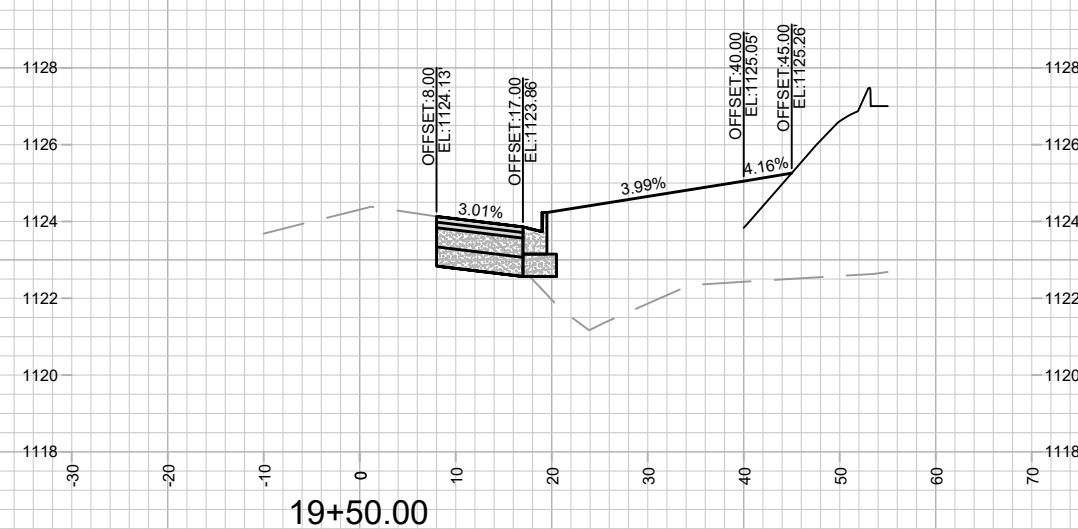
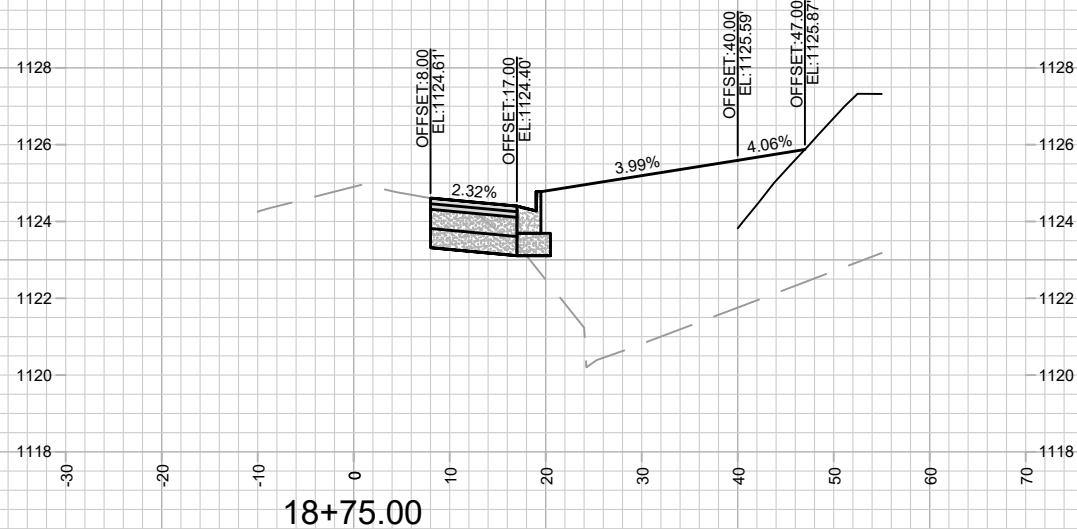
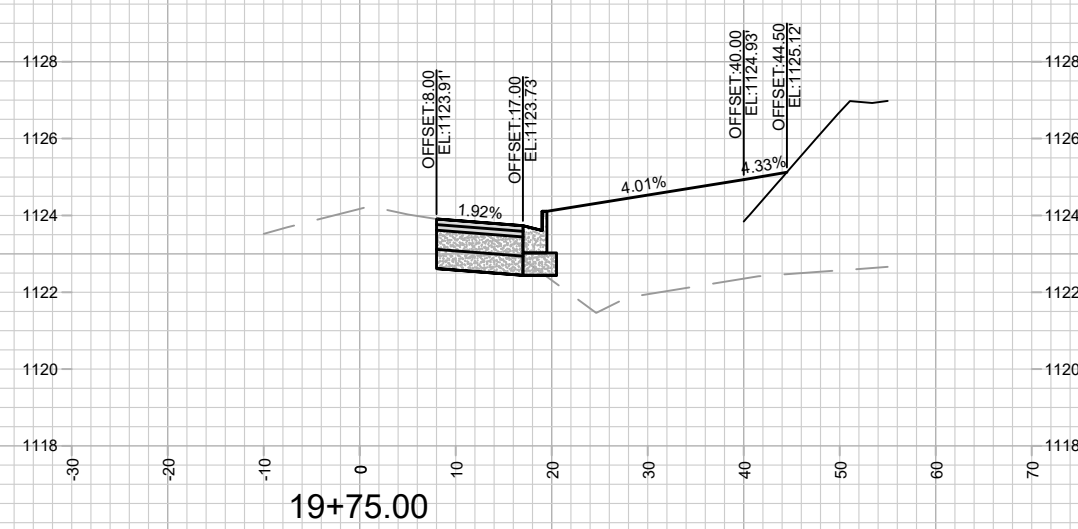
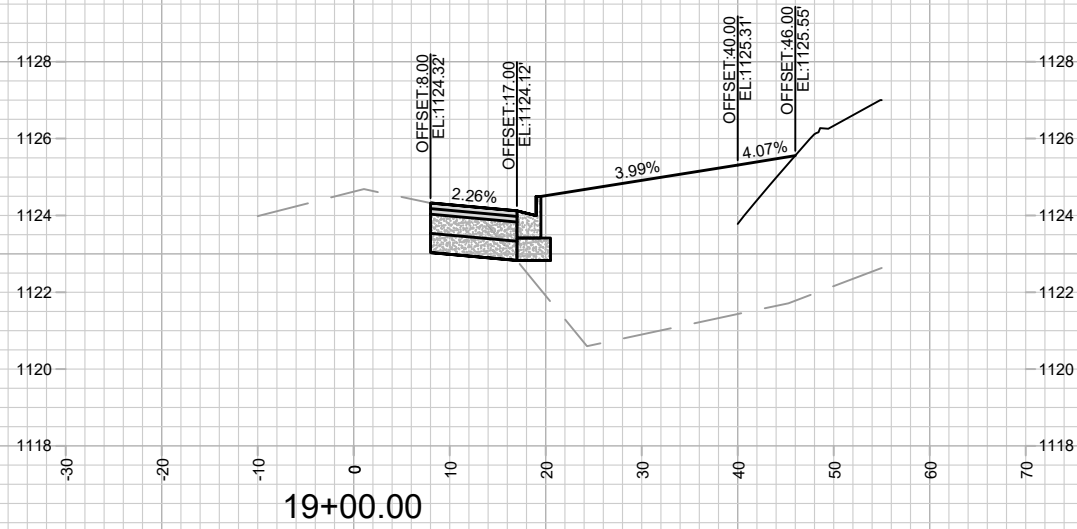
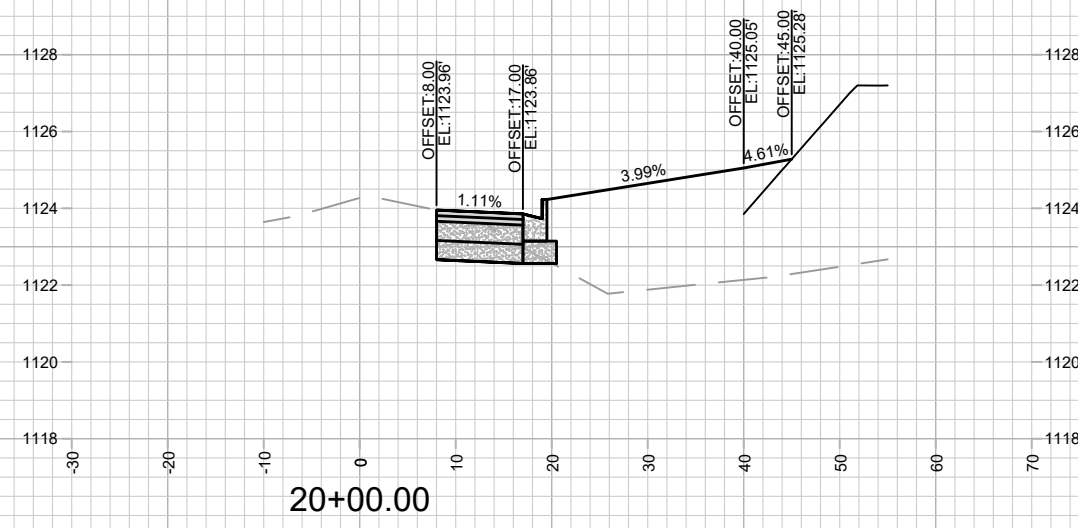
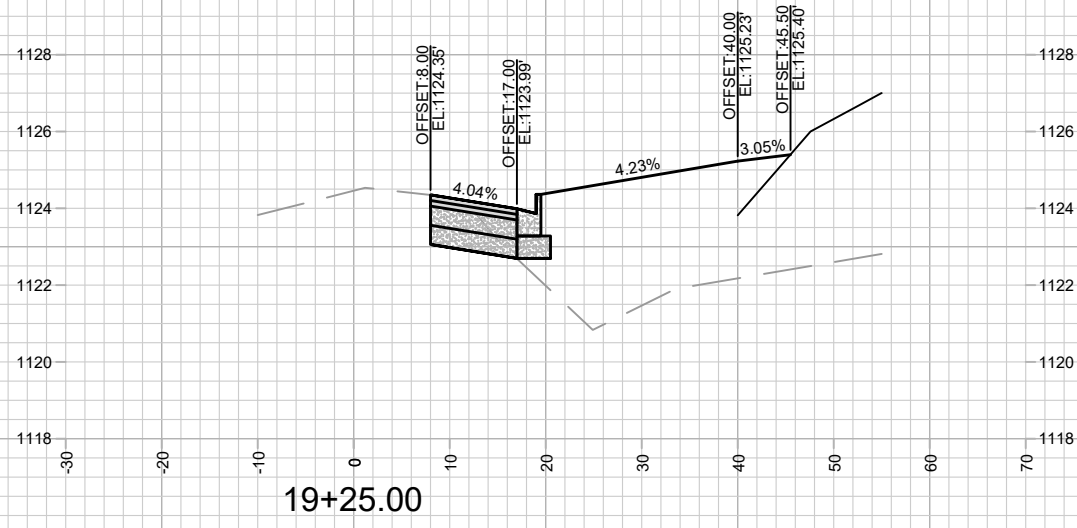
MARK	REVISION	DATE	BY
14192 <td>14192 <td>5/14/2024 <td>X-28</td> </td></td>	14192 <td>5/14/2024 <td>X-28</td> </td>	5/14/2024 <td>X-28</td>	X-28

14192
MADISON, WI
9183
CONTRACT NO:

CROSS SECTIONS - PIONEER RD
FOX KNOLL PHASE 1
M:\DESIGN\Projects\14192\CAD\Streets\14192EN-Xsections.dwg



14192
X-28



MARK	REVISION	DATE	BY

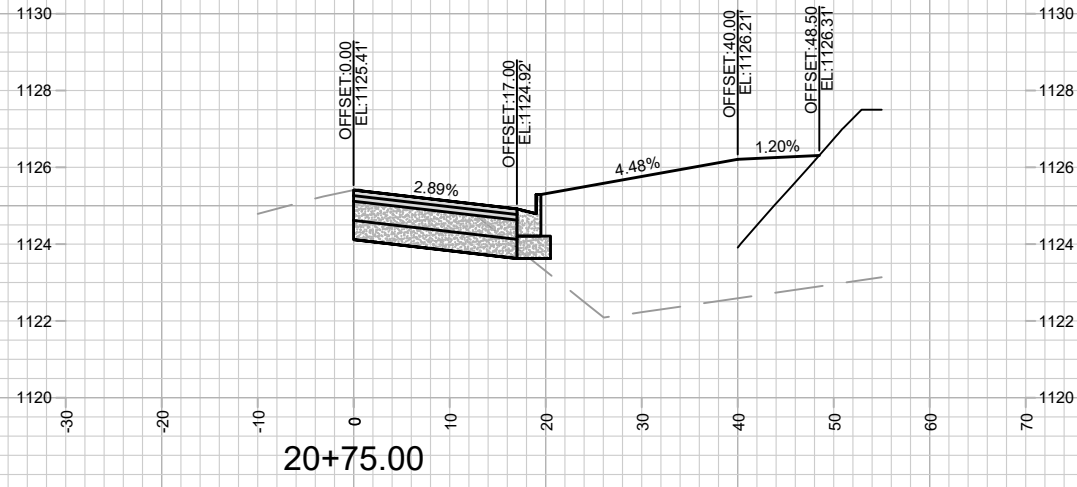
14192
MADISON, WI
CONTRACT NO: 9183

CROSS SECTIONS - PIONEER RD
FOX KNOLL PHASE 1
M:\DESIGN\Projects\14192\CAD\Streets\14192EN-Xsections.dwg

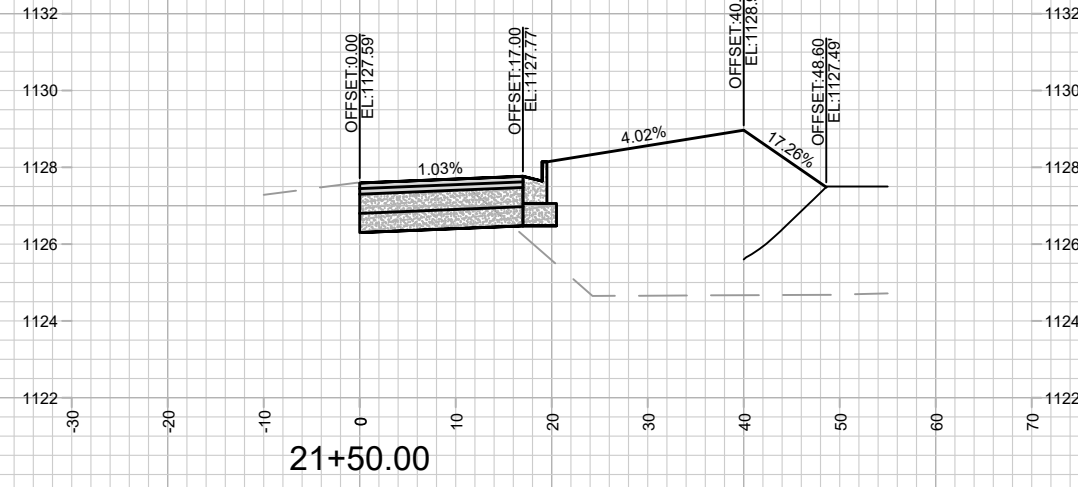


14192
X-29

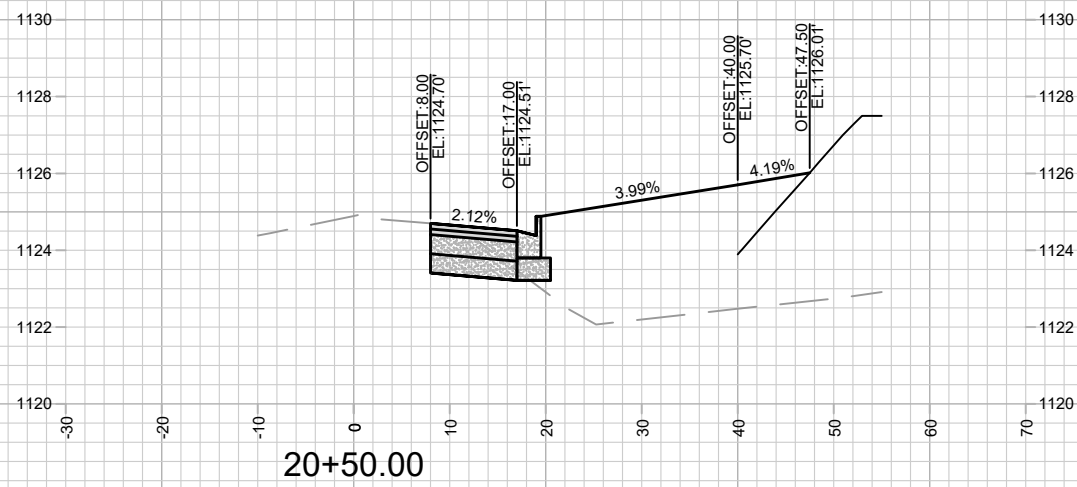
Designed By: IO
Date: 5/14/2024 11:45 AM
Scale: 1" = 20'
X-29



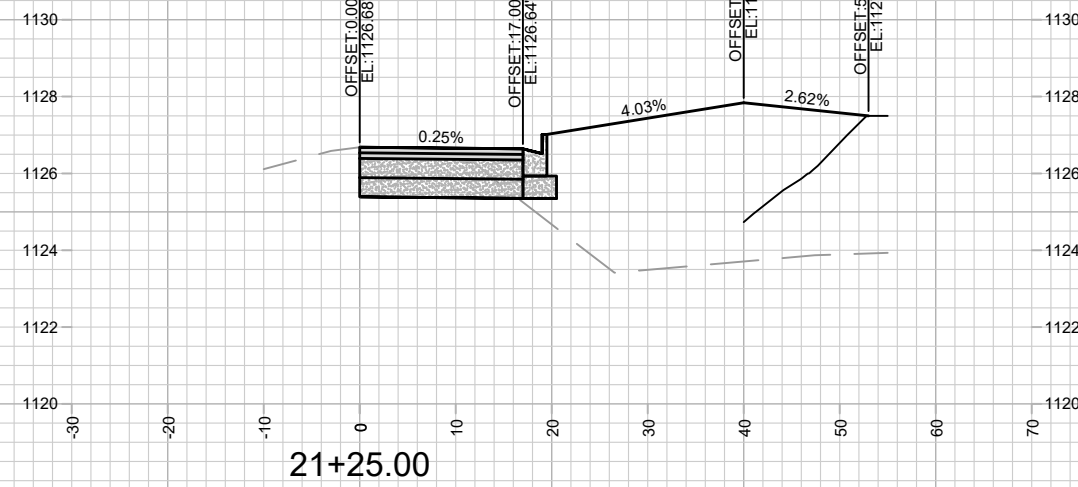
20+75.00



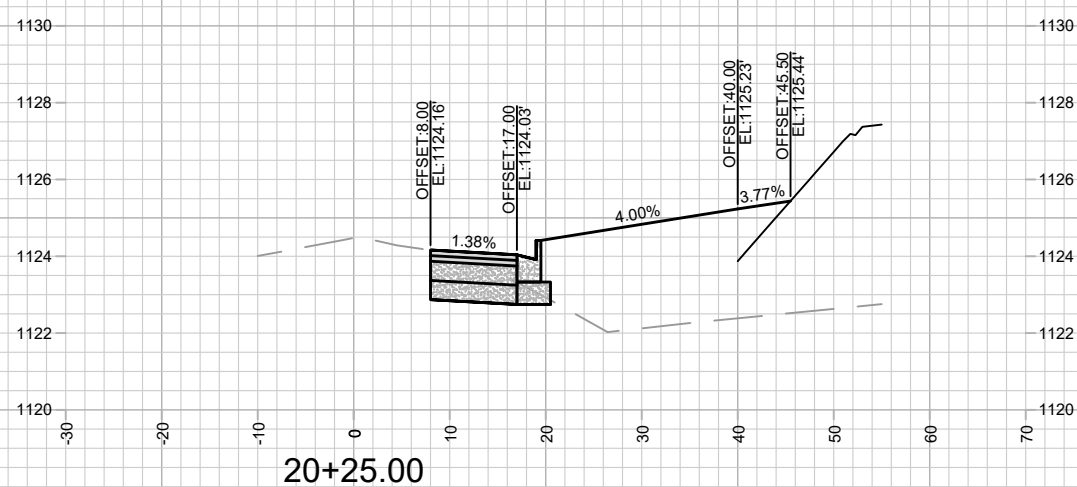
21+50.00



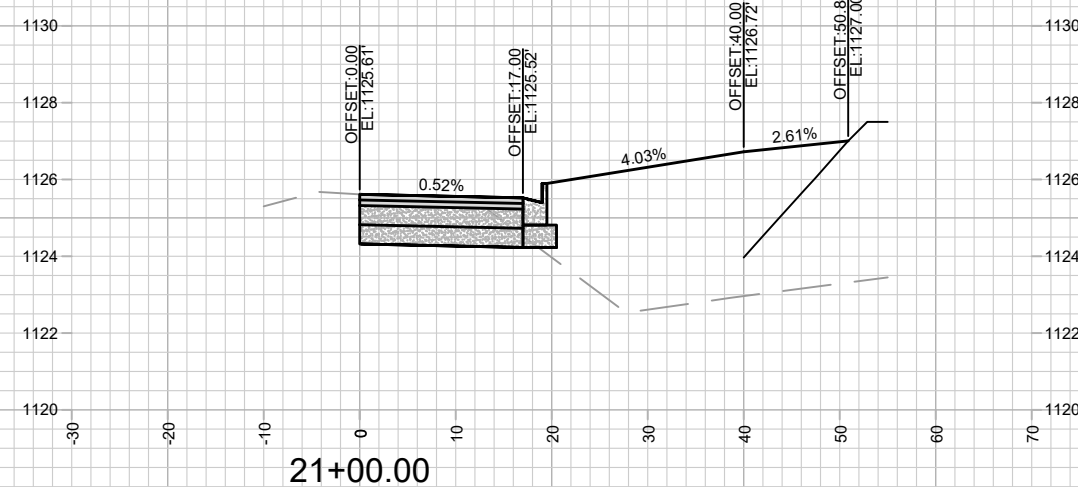
20+50.00



21+25.00



20+25.00



21+00.00

MARK	REVISION	DATE	BY

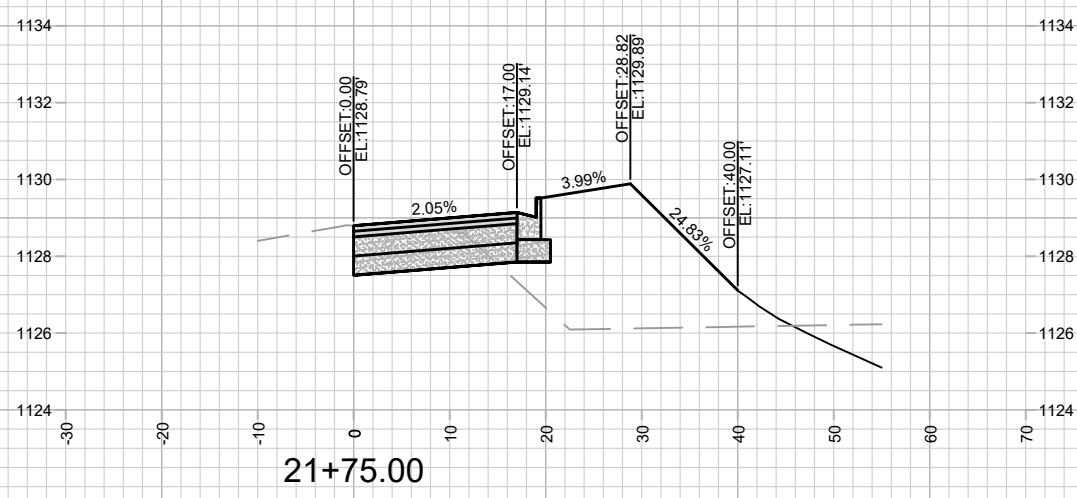
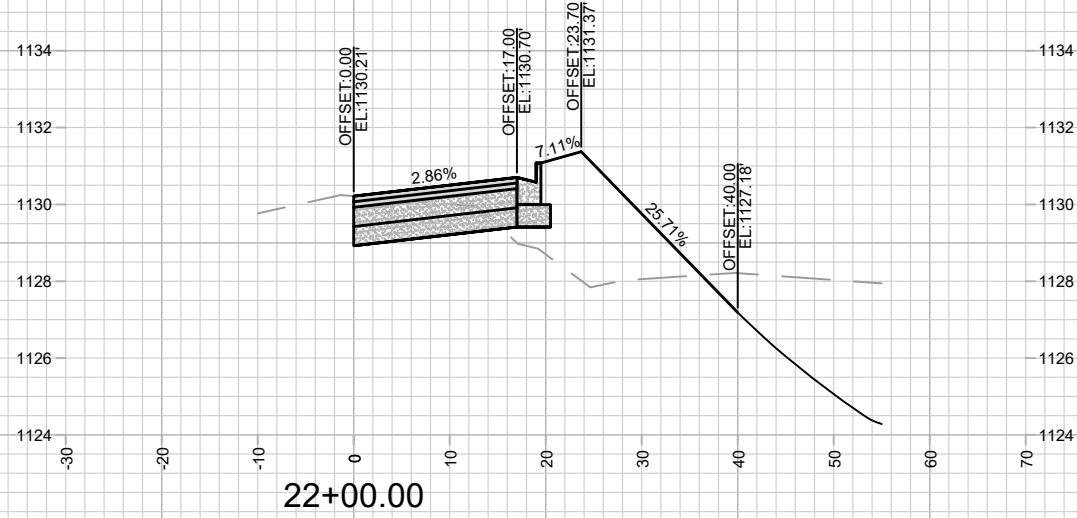
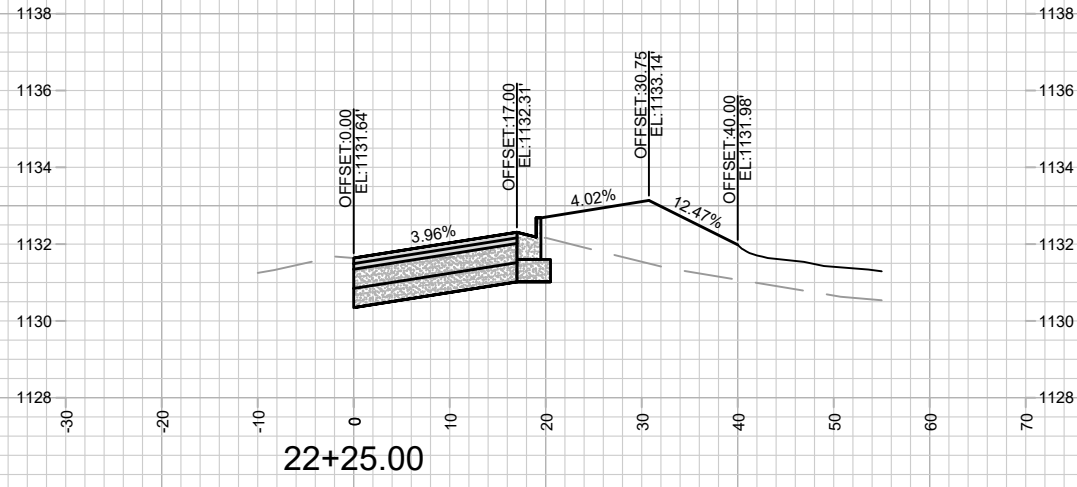
14192
MADISON, WI
9183
CONTRACT NO:

CROSS SECTIONS - PIONEER RD
FOX KNOLL PHASE 1
M:\DESIGN\Projects\14192\CAD\Streets\14192EN-Xsections.dwg



14192
X-30

Designed By: ID
Date: 5/14/2024 11:46 AM
Scale: 1" = 20'
X-30



MARK	REVISION	DATE	BY
14192	5/17/2024	11:46 AM	X-31

14192
MADISON, WI
9183
CONTRACT NO:

CROSS SECTIONS - PIONEER RD
FOX KNOLL PHASE 1
M:\DESIGN\Projects\14192\CAD\Streets\14192EN-Xsections.dwg



14192
X-31

WINTER CONDITIONS

DURING WINTER CONSTRUCTION (NOVEMBER 1 TO MAY 1), CONTRACTOR TO PROVIDE TYPE B SOIL STABILIZER, POLYACRYLAMIDE (PAM) PER LATEST WDOT PAL (UPDATED 11/2/2017) ON ALL DISTURBED AREAS THAT ARE NOT TO BE DISTURBED BEYOND 7 DAYS. CONTRACTOR TO INSTALL PAM PER WDNr TECHNICAL STANDARD 1050 AND THE MANUFACTURERS SPECIFICATIONS.

PRESCRIPTIVE COMPLIANCE AREAS:

PER WDNr NR15111 WIS. ADM. CODE		
MAXIMUM PERIOD OF BARE SOIL EXPOSURE FOR SLOPES EXCEEDING 20%		
SLOPE AREA DRAINS TO SEDIMENT BASIN OR SEDIMENT TRAP	MAXIMUM PERIOD OF BARE SOIL EXPOSURE (CALENDAR DAYS)	
	LAND DISTURBANCE BETWEEN SEPT. 16TH AND MAY 1ST	LAND DISTURBANCE BETWEEN MAY 2ND AND SEPT. 15TH
	Lbs/Acre	Percent Purity
	131	98
	131*	97
	131*	95
	80*	97

TEMPORARY STABILIZATION METHODS

TEMPORARY SEEDING:
DURING GROWING SEASON (MAY 2 - OCTOBER 31) TEMPORARY SEEDING (COVER CROP) TO BE USED FOR TEMPORARY STABILIZATION DURING SITE CONSTRUCTION.

Species	Lbs/Acre	Percent Purity
Oats	131	98
Cereal Rye	131*	97
Winter Wheat	131*	95
Annual Ryegrass	80*	97

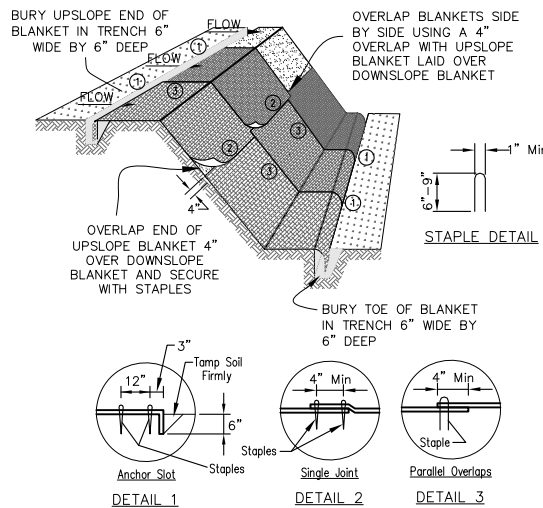
LAND APPLICATION OF ADDITIVES:

DURING NONGROWING SEASON (NOVEMBER 1 - MAY 1) CONTRACTOR TO PROVIDE TYPE B SOIL STABILIZER DURING SITE CONSTRUCTION. STABILIZER TO BE POLYACRYLAMIDE (PAM) PER LATEST WDOT PAL (UPDATED 11/2/2017) - SEE WDNr TECHNICAL STANDARD 1050.

STABILIZATION SHOULD BE COMPLETED WITHIN 7 DAYS OF ESTABLISHING FINAL GRADE OR THAT WILL OTHERWISE EXIST FOR MORE THAN 14 DAYS.

MAINTENANCE PLAN

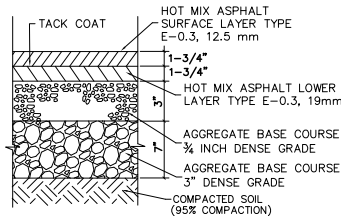
1. ALL EROSION AND SEDIMENT CONTROL PRACTICES WILL BE CHECKED FOR STABILITY AND OPERATION FOLLOWING EVERY 1/2" RUNOFF-PRODUCTION RAINFALL BUT IN NO CASE LESS THAN ONCE EVERY WEEK. ANY NEEDED REPAIRS WILL BE MADE IMMEDIATELY TO MAINTAIN ALL PRACTICES AS DESIGNED.
2. SEDIMENT WILL BE REMOVED FROM BEHIND THE SILT FENCE WHEN IT BECOMES ABOUT 0.5 FT. DEEP AT THE FENCE. THE SILT FENCE WILL BE REPAIRED AS NECESSARY TO MAINTAIN A BARRIER.
3. ALL SEEDED AREAS WILL BE WATERED, FERTILIZED, RESEED AS NECESSARY, AND MULCHED TO MAINTAIN A VIGOROUS, DENSE VEGETATIVE COVER.
4. ANY SEDIMENT REACHING A PUBLIC OR PRIVATE ROAD SHALL BE REMOVED BY STREET CLEANING BEFORE THE END OF EACH DAY.



EROSION MATTING TYPICAL INSTALLATION

PER WDNr TECHNICAL STANDARD 1053 FOR URBAN CLASS 1, TYPE B EROSION MAT INSTALL PER MANUFACTURERS SPECIFICATIONS

NOT TO SCALE

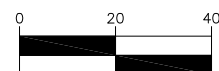


ASPHALT PAVEMENT (ACCESS DRIVE & PARKING AREA)

PER CITY OF MADISON

NOT TO SCALE

GRAPHIC SCALE



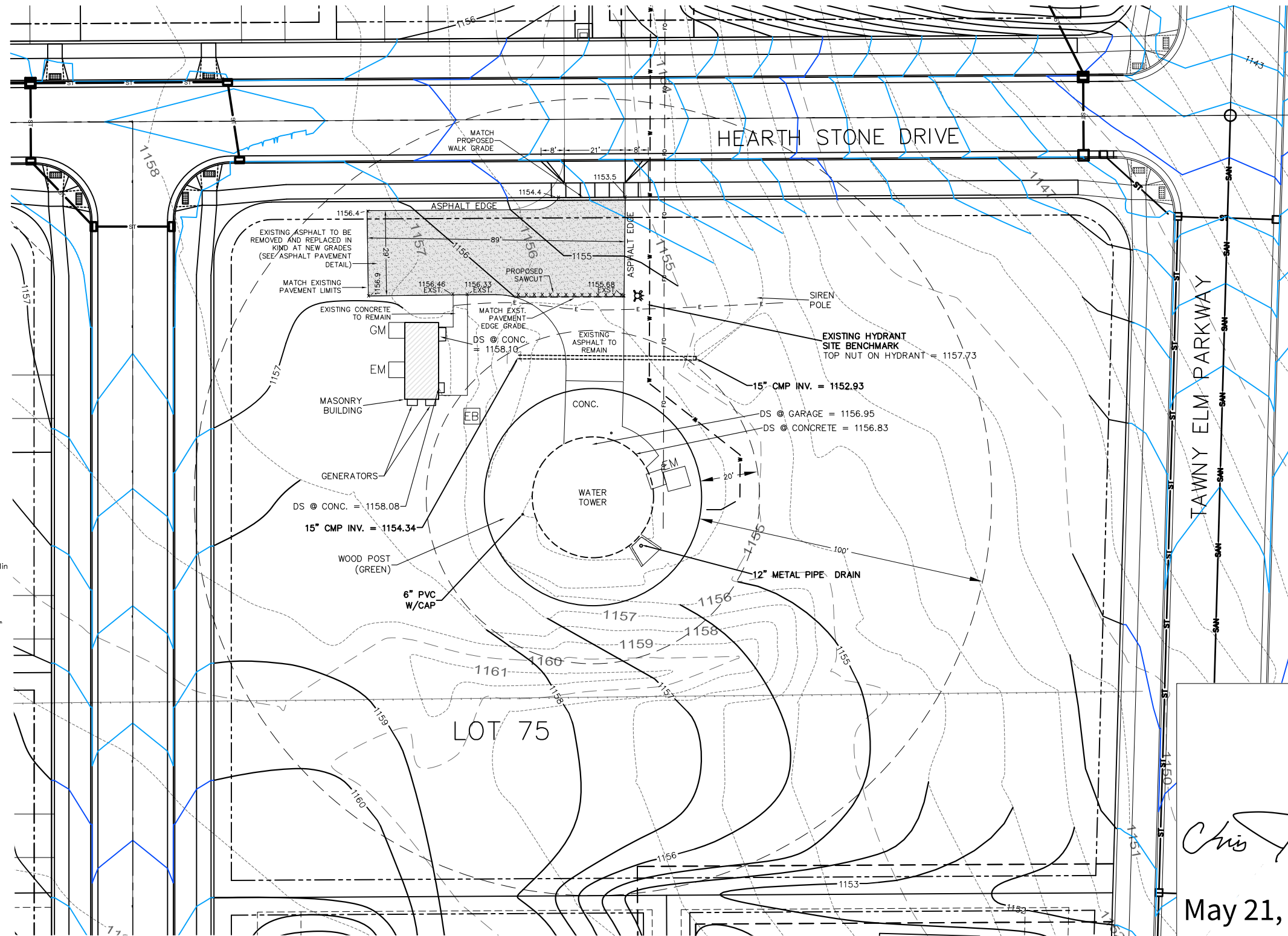
1 inch = 40 ft

LEGEND

--- 1151 ---	EXISTING CONTOUR
— 1151 —	PROPOSED CONTOUR
x 1156.5	PROPOSED ELEVATION
---	PROPOSED ROAD CONTOURS BY CITY OF MADISON

NOTES:

1. ALL EROSION CONTROL METHODS SHALL BE IN ACCORDANCE WITH THE CITY OF MADISON STANDARDS AND WDNr CPS TECHNICAL STANDARDS.
2. ALL EXPOSED SOIL AREAS NOT DISTURBED WITHIN SEVEN (7) DAYS SHALL BE IMMEDIATELY RESTORED WITH SEED AND MULCH OR POLYMER. SEE WDNr TECHNICAL STANDARD 1059 FOR SEEDING.
DURING GROWING SEASON (SOIL TEMPERATURES REMAIN CONSISTENTLY ABOVE 53°):
3. PROVIDE SEED AND MATTING IN ALL DISTURBED AREAS WITHIN LOT 75 PER CITY REQUIREMENT.



CJ engineering
civil design and consulting
9205 W. Center Street
Suite 214
Milwaukee, WI 53222
PH. (414) 443-1312
www.cj-engineering.com



Chris Jack
May 21, 2024

FOX KNOLL SUBDIVISION
MADISON, WISCONSIN

**11x17 WATER UTILITY TOWER LOT
SITE GRADING & RESTORATION PLAN**

CJE NO.: 2019R6-02
NOVEMBER 27, 2023
REV.: 02/13/2024
REV.: 04/23/2024

C2.4

LOT 1 CSM 02888
TOWN OF MIDDLETON PROPERTY

0708-174-9310-0
7492 W OLD SAUK RD

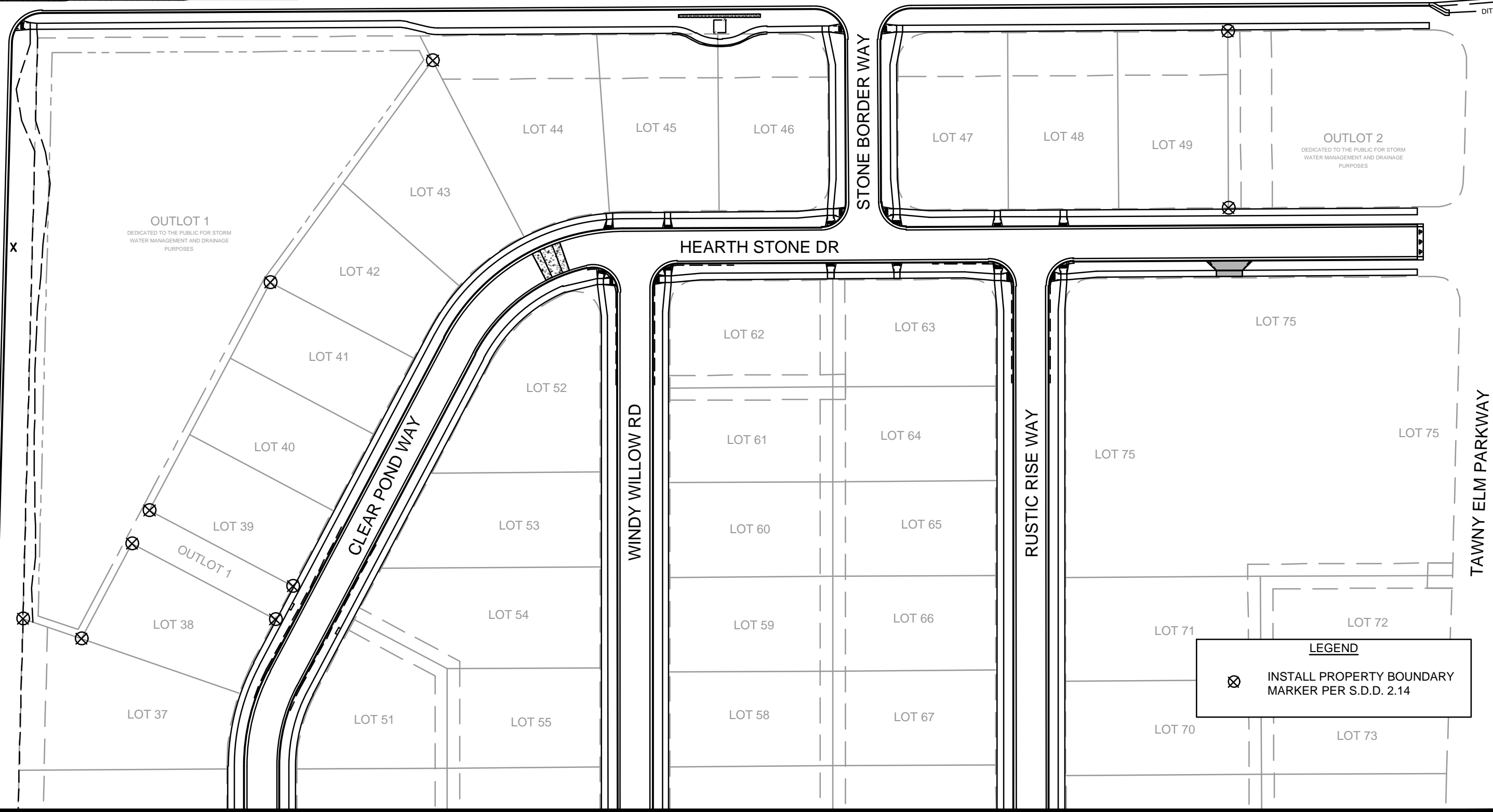
NORTHWEST CORNER OF THE
NORTHEAST 1/4 OF SECTION 20
TOWNSHIP 7 NORTH, RANGE 8 EAST

OLD SAUK RD



BY THE TOWN OF MIDDLETON PER
DOCUMENT NO. 4385125

PIONEER RD



OUTLOT 1
DEDICATED TO THE PUBLIC FOR STORM
WATER MANAGEMENT AND DRAINAGE
PURPOSES

OUTLOT 2
DEDICATED TO THE PUBLIC FOR STORM
WATER MANAGEMENT AND DRAINAGE
PURPOSES

LEGEND
⊗ INSTALL PROPERTY BOUNDARY
MARKER PER S.D.D. 2.14

MARK	REVISION	DATE	BY
14192			
Designated By: LO	Date: 5/14/2024	12:21 PM	Scale: 1:80
14192			BM-1

14192
MADISON, WI
CONTRACT NO.: 9183
BOUNDARY MARKER PLAN
FOX KNOLL PHASE 1
M:\DESIGN\Projects\14192\CAD\Streets\14192EN-BoundaryMarkersPlan.dwg



14192
BM-1

LOT 1 CSM 02863
TOWN OF MIDDLETON PROPERTY

NORTHWEST CORNER OF THE
NORTHEAST 1/4 OF SECTION 20
TOWNSHIP 7 NORTH, RANGE 8 EAST

UNPLATTED LANDS
TOWN OF MIDDLETON PROPERTY

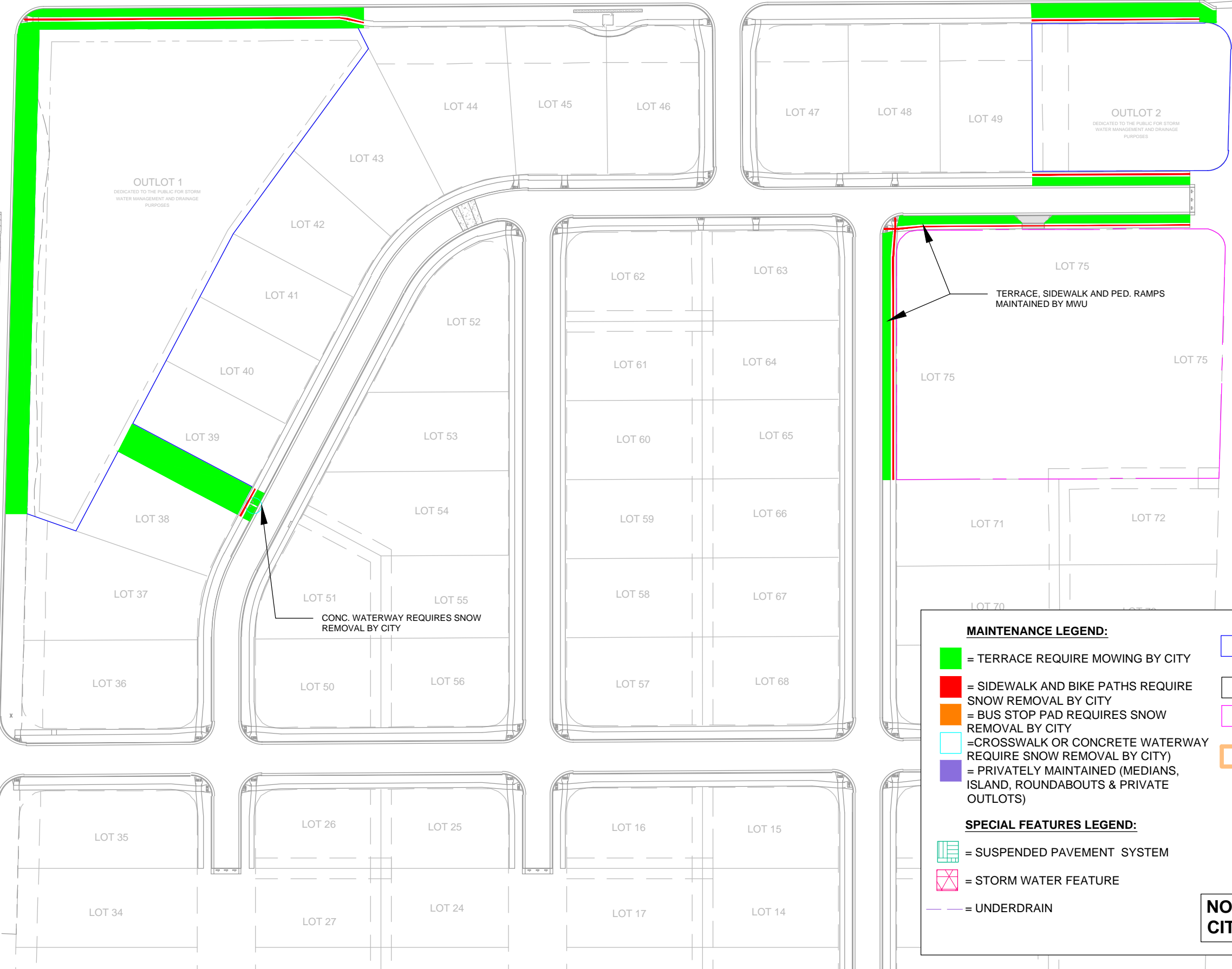
WEST 40' OF PIONEER ROAD DEDICATED
BY THE TOWN OF MIDDLETON PER
DOCUMENT NO. 4385125

UNPLATTED LANDS
TOWN OF MIDDLETON PROPERTY

WEST LINE OF THE NORTHEAST 1/4 OF
SEC. 20-7-8 N 01°36'50" E 2831.13'

UNPLATTED LANDS
TOWN OF MIDDLETON PROPERTY

0718-201-0102-3
626 SCHEWE RD
QRS COMPANY L



MAINTENANCE LEGEND:

- = TERRACE REQUIRE MOWING BY CITY
- = SIDEWALK AND BIKE PATHS REQUIRE SNOW REMOVAL BY CITY
- = BUS STOP PAD REQUIRES SNOW REMOVAL BY CITY
- = CROSSWALK OR CONCRETE WATERWAY REQUIRE SNOW REMOVAL BY CITY
- = PRIVATELY MAINTAINED (MEDIANS, ISLAND, ROUNDABOUTS & PRIVATE OUTLOTS)

- = PUBLIC CITY ENGINEERING STORMWATER PROPERTY
- = PUBLIC CITY PARK PROPERTY
- = MADISON WATER UTILITY PROPERTY (MWU)
- = PHASE BOUNDARY

SPECIAL FEATURES LEGEND:

- = SUSPENDED PAVEMENT SYSTEM
- = STORM WATER FEATURE
- — — = UNDERDRAIN

TERRACE, SIDEWALK AND PED. RAMPS
MAINTAINED BY MWU

CONC. WATERWAY REQUIRES SNOW
REMOVAL BY CITY

**NOT FOR CONSTRUCTION -
CITY RECORDS ONLY**

MAINTENANCE PLAN	14192	MADISON, WI	
FOX KNOLL PHASE 1	14192	9183	MN-1
M:\DESIGN\Projects\14192\CAD\Streets\14192EN-Maintenance.dwg			
14192			
MN-1			

REVISION
DATE
BY
MARK
14192
Design By: IO
Date: 5/17/2024 12:28 PM
Scale: 1:100