








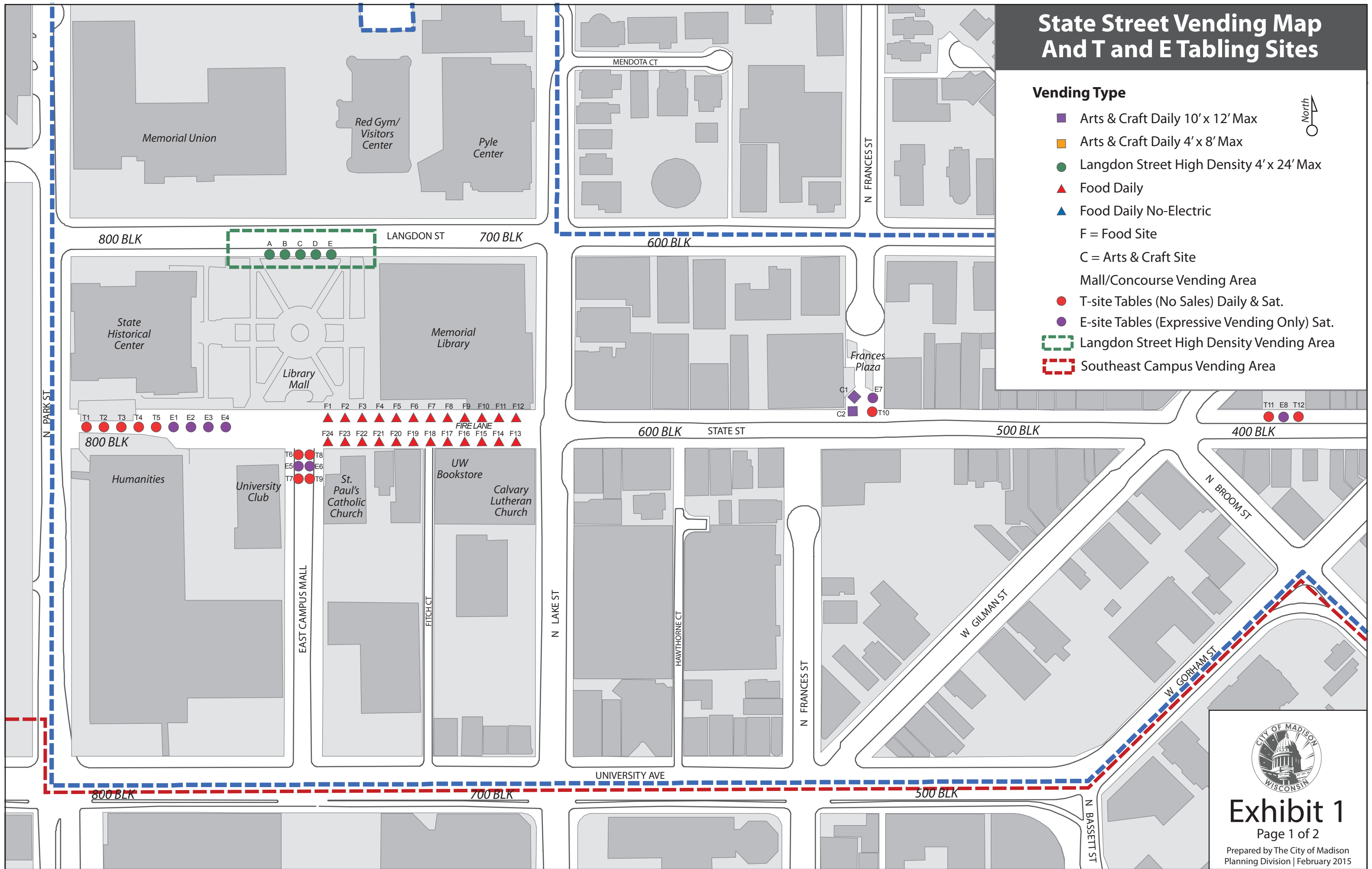


# State Street Vending Map And T and E Tabling Sites

## Vending Type









-  Arts & Craft Daily 10' x 12' Max
-  Arts & Craft Daily 4' x 8' Max
-  Langdon Street High Density 4' x 24' Max
-  Food Daily
-  Food Daily No-Electric
- F = Food Site
- C = Arts & Craft Site
- Mall/Concourse Vending Area
-  T-site Tables (No Sales) Daily & Sat.
-  E-site Tables (Expressive Vending Only) Sat.
-  Langdon Street High Density Vending Area
-  Southeast Campus Vending Area

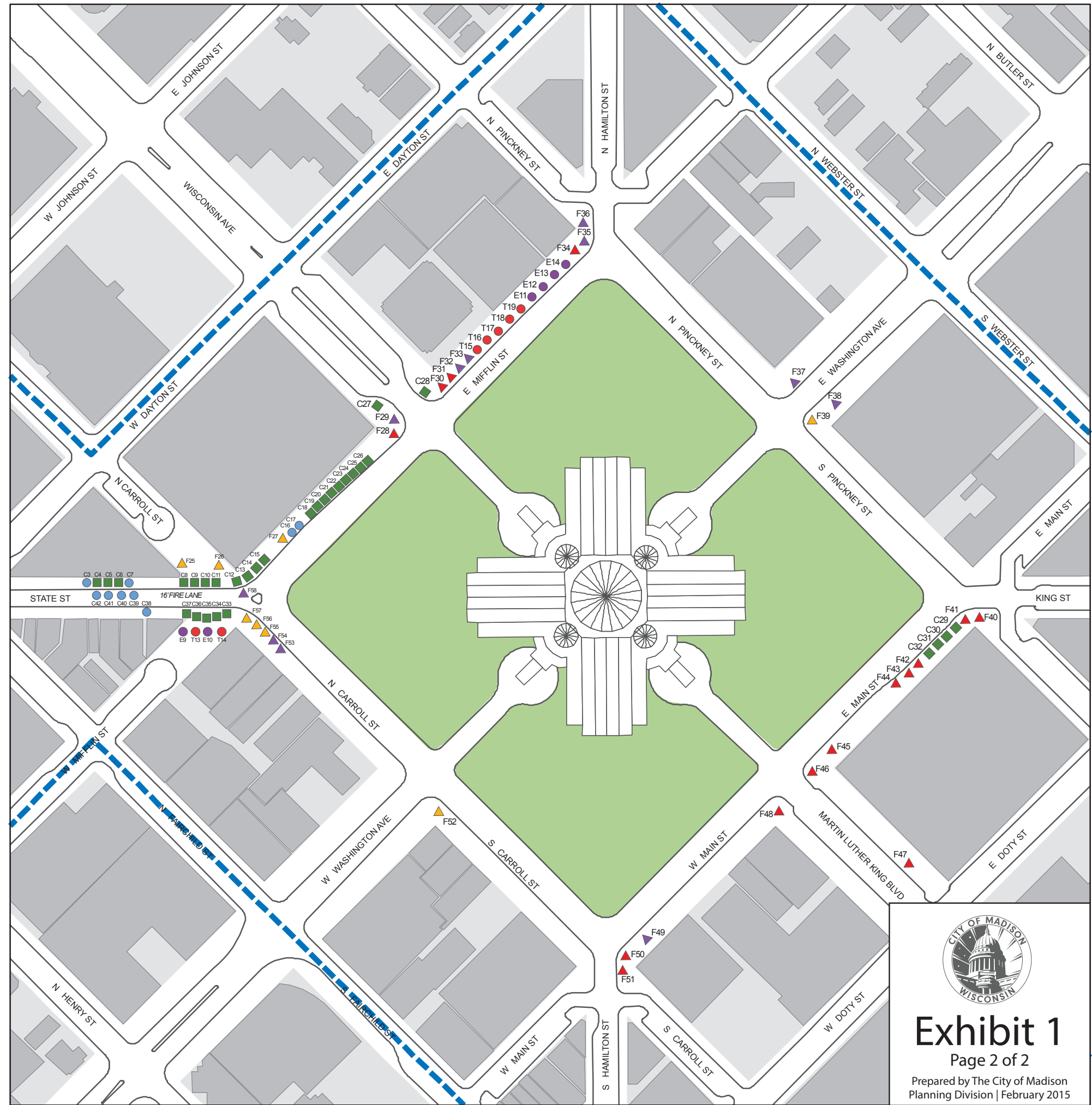
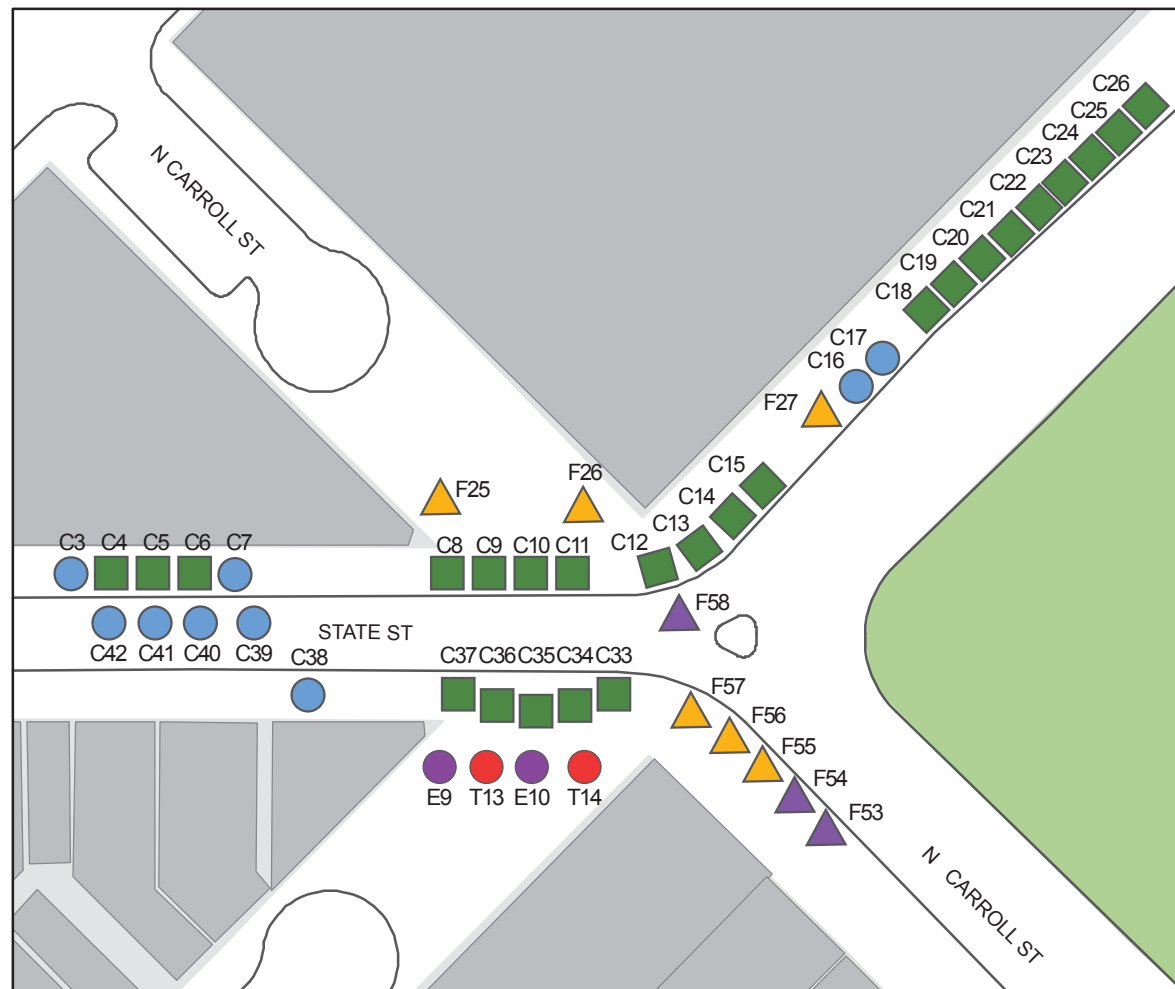


## Exhibit 1

# Capitol Concourse Vending Sites And T and E Tabling Sites

## Vending Type

-  Arts & Craft Saturday 10' x 12' Max
-  Arts & Craft Saturday 4' x 8' Max
-  Food Saturday
-  Food Saturday No-Electric
-  Food Daily
- F = Food Site
- C = Arts & Craft Site
-  T-site Tables (No Sales) Daily & Sat.
-  E-site Tables (Expressive Vending Only) Sat.
-  Mall/Concourse Vending Area



## Exhibit 1

Page 2 of 2

Prepared by The City of Madison  
Planning Division | February 2015