










John Nolen Watershed

Existing Conditions
100-Year Rain Event

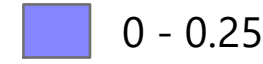
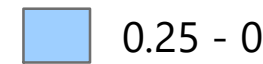
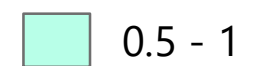
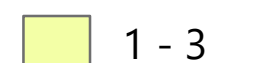
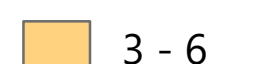
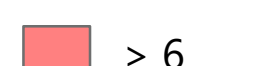
City of Madison Watershed Studies

 John Nolen Watershed

-  Access
-  Inlet/Catch Basin
-  Public Pipe
-  Private Pipe
-  Open Channel
-  Reported Flooding
-  Historic/Observed Flood Points
-  Priority Inlets
-  Operations Flooding Points

1% Annual Exceedance Probability Storm

Maximum Water Depth (ft)

-  0 - 0.25
-  0.25 - 0.5
-  0.5 - 1
-  1 - 3
-  3 - 6
-  > 6

Data Sources:
Storm System: City of Madison (2022)
Aerial: City of Madison (2024)
Flooding Reports/Observations: City of Madison

