

MAR 2



Routes & Schedules

Effective: Sunday, March 2, 2025

Rutas y Horarios

Efectivo: Domingo, 2 de Marzo 2025



metro transit

mymetrobus.com | (608) 266-4466

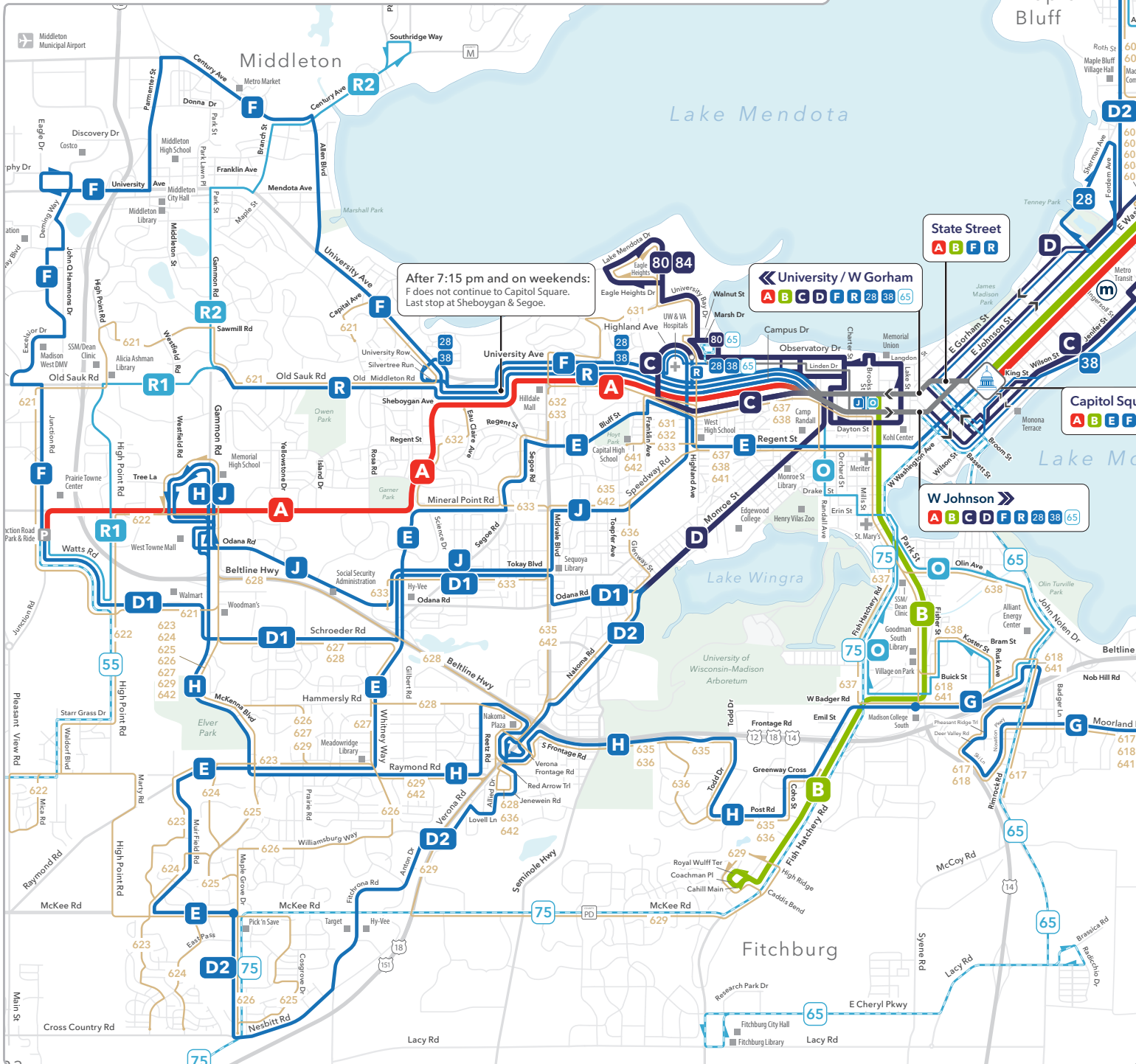
Service | Servicio

Frequent

Buses arrive every 15 minutes or less on weekdays and Saturdays, every 30 minutes or less Sundays and evenings.

Frecuente

Durante la semana y sábados, los buses llegan cada 15 minutos o menos, los domingos y noches llegan cada 30 minutos.



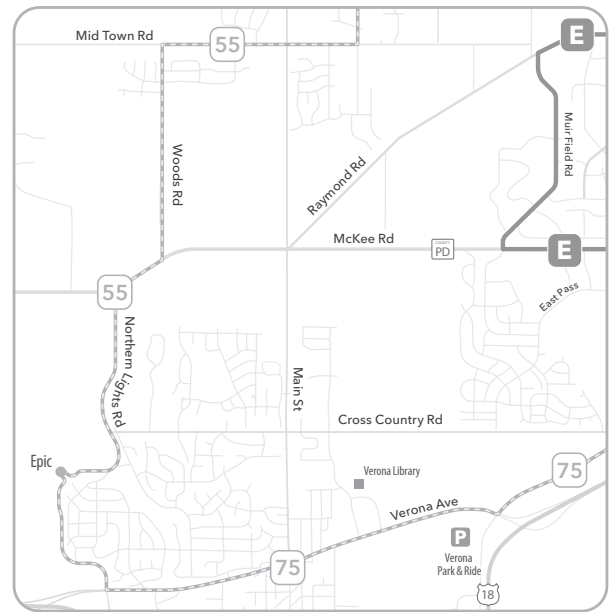


Sun Prairie



Sun Prairie

Verona



Standard

Bus arrives every 30-60 minutes.

Estándar

Los buses llegan cada 30-60 minutos.

Coverage

Buses arrive every 60-80 minutes.

Cobertura

Los buses llegan cada 60-80 minutos.

Peak-only

Buses arrive during peak hours.

Solo-pico

Los buses llegan durante horas picas.

Supplemental

Additional peak-hour service when MMSD schools are in session. Open to the general public.

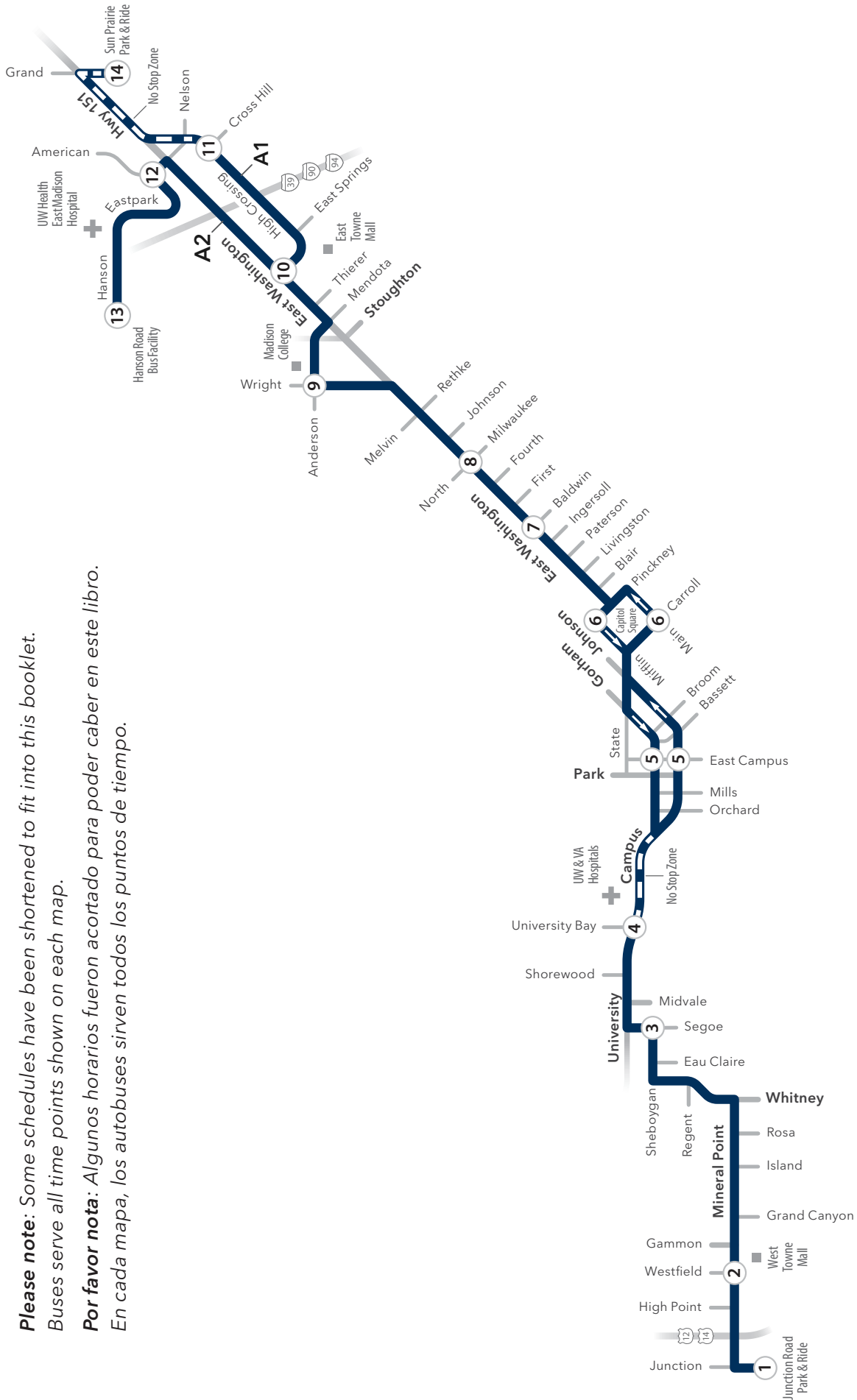
Suplementario

Servicio adicional en horas-pico cuando las escuelas de MMSD están en sesión. Abierto al público general.

RAPID ROUTE A

Please note: Some schedules have been shortened to fit into this booklet.
Buses serve all time points shown on each map.

Por favor nota: Algunos horarios fueron acortado para poder caber en este libro.
En cada mapa, los autobuses sirven todos los puntos de tiempo.



RAPID ROUTE A

Weekday Eastbound

Junction // Metro Garage or Sun Prairie Park & Ride

From Route	Route Branch	Junction	Segoe	University Bay	East Campus Eastbound	Capitol Square Eastbound	Baldwin	Milwaukee - North	Anderson - Wright	East Springs	High Crossing at Cross Hill	Hanson at Metro Garage	Sun Prairie Park and Ride	Becomes Route
		1	3	4	5	6	7	8	9	10	11	13	14	
A2	A2	-	-	-	5:05	5:09	5:14	5:19	5:24	5:30	5:33	5:43	-	A2
A1	A1	5:03	5:15	5:20	5:25	5:29	5:34	5:39	5:44	5:50	5:53	-	6:01	A1
A2	A2	5:33	5:45	5:50	5:55	5:59	6:04	6:09	6:14	6:20	6:23	6:33	-	A2
A1	A1	5:59	6:11	6:16	6:21	6:25	6:31	6:37	6:43	6:49	6:52	-	7:00	A1
A2	A2	6:11	6:23	6:30	6:36	6:42	6:48	6:54	7:00	7:06	-	7:18	-	A2
A1	A1	6:25	6:38	6:45	6:51	6:57	7:03	7:09	7:15	7:21	7:24	-	7:32	A1
A2	A2	6:40	6:53	7:00	7:06	7:12	7:18	7:24	7:30	7:36	-	7:48	-	A2
A1	A1	6:55	7:08	7:15	7:21	7:27	7:33	7:39	7:45	7:51	7:54	-	8:02	A1
A2	A2	7:10	7:23	7:30	7:36	7:42	7:48	7:54	8:00	8:07	-	8:19	-	A2
A1	A1	7:25	7:38	7:45	7:51	7:57	8:03	8:09	8:15	8:22	8:25	-	8:33	A1
A2	A2	7:39	7:52	8:00	8:06	8:12	8:18	8:24	8:30	8:37	-	8:49	-	A2
A1	A1	7:53	8:07	8:15	8:21	8:27	8:33	8:39	8:45	8:52	8:55	-	9:03	A1
A2	A2	8:08	8:22	8:30	8:36	8:42	8:48	8:54	9:00	9:07	-	9:19	-	A2
A1	A1	8:23	8:37	8:45	8:51	8:57	9:03	9:09	9:15	9:22	9:25	-	9:33	A1
A2	A2	8:38	8:52	9:00	9:06	9:12	9:18	9:24	9:30	9:37	-	9:49	-	A2
A1	A1	8:53	9:07	9:15	9:21	9:27	9:33	9:39	9:45	9:52	9:55	-	10:03	A1
A2	A2	9:09	9:23	9:30	9:36	9:42	9:48	9:54	10:00	10:07	-	10:19	-	A2
A1	A1	9:24	9:38	9:45	9:51	9:57	10:03	10:09	10:15	10:22	10:25	-	10:33	A1
A2	A2	9:39	9:53	10:00	10:06	10:12	10:18	10:24	10:30	10:37	-	10:49	-	A2
A1	A1	9:54	10:08	10:15	10:21	10:27	10:33	10:39	10:45	10:52	10:55	-	11:03	A1
A2	A2	10:09	10:23	10:30	10:36	10:42	10:48	10:54	11:00	11:07	-	11:19	-	A2
A1	A1	10:24	10:38	10:45	10:51	10:57	11:03	11:09	11:15	11:22	11:25	-	11:33	A1
A2	A2	10:39	10:53	11:00	11:06	11:12	11:18	11:24	11:30	11:37	-	11:49	-	A2
A1	A1	10:54	11:08	11:15	11:21	11:27	11:33	11:39	11:45	11:52	11:55	-	12:03	A1
A2	A2	11:09	11:23	11:30	11:36	11:42	11:48	11:54	12:00	12:07	-	12:19	-	A2
A1	A1	11:24	11:38	11:45	11:51	11:57	12:03	12:09	12:15	12:22	12:25	-	12:33	A1
A2	A2	11:39	11:53	12:00	12:06	12:12	12:18	12:24	12:30	12:37	-	12:49	-	A2
A1	A1	11:54	12:08	12:15	12:21	12:27	12:33	12:39	12:45	12:52	12:55	-	1:03	A1
A2	A2	12:09	12:23	12:30	12:36	12:42	12:48	12:54	1:00	1:07	-	1:19	-	A2
A1	A1	12:24	12:38	12:45	12:51	12:57	1:03	1:09	1:15	1:22	1:25	-	1:33	A1
A2	A2	12:39	12:53	1:00	1:06	1:12	1:18	1:24	1:30	1:37	-	1:49	-	A2
A1	A1	12:54	1:08	1:15	1:21	1:27	1:33	1:39	1:45	1:52	1:55	-	2:03	A1
A2	A2	1:09	1:23	1:30	1:36	1:42	1:48	1:54	2:00	2:07	-	2:19	-	A2
A1	A1	1:24	1:38	1:45	1:51	1:57	2:03	2:09	2:16	2:23	2:27	-	2:35	A1

RAPID ROUTE A

Weekday Eastbound (CONTINUED)

Junction // Metro Garage or Sun Prairie Park & Ride

From Route	Route Branch	Junction	Segoe	University Bay	East Campus Eastbound	Capitol Square Eastbound	Baldwin	Milwaukee - North	Anderson - Wright	East Springs	High Crossing at Cross Hill	Hanson at Metro Garage	Sun Prairie Park and Ride	Becomes Route
		1	3	4	5	6	7	8	9	10	11	13	14	
A2	A2	1:38	1:52	1:59	2:05	2:12	2:18	2:24	2:31	2:38	-	2:50	-	A2
A1	A1	1:53	2:07	2:14	2:20	2:27	2:33	2:39	2:46	2:53	2:57	-	3:05	A1
A2	A2	2:08	2:22	2:29	2:35	2:42	2:48	2:54	3:01	3:08	-	3:20	-	A2
A1	A1	2:23	2:37	2:44	2:50	2:57	3:03	3:09	3:16	3:23	3:27	-	3:35	A1
A2	A2	2:38	2:52	2:59	3:05	3:12	3:18	3:24	3:31	3:38	-	3:50	-	A2
A1	A1	2:52	3:06	3:13	3:19	3:26	3:33	3:39	3:46	3:53	3:57	-	4:05	A1
A2	A2	3:06	3:20	3:27	3:34	3:41	3:48	3:54	4:01	4:08	-	4:20	-	A2
A1	A1	3:21	3:35	3:42	3:49	3:56	4:03	4:09	4:16	4:23	4:27	-	4:35	A1
A2	A2	3:36	3:50	3:57	4:04	4:11	4:18	4:24	4:31	4:38	-	4:50	-	A2
A1	A1	3:51	4:05	4:12	4:19	4:26	4:33	4:39	4:46	4:53	4:57	-	5:05	A1
A2	A2	4:06	4:20	4:27	4:34	4:41	4:48	4:54	5:01	5:08	-	5:20	-	A2
A1	A1	4:21	4:35	4:42	4:49	4:56	5:03	5:09	5:16	5:23	5:27	-	5:35	A1
A2	A2	4:37	4:51	4:58	5:04	5:11	5:18	5:24	5:31	5:38	-	5:50	-	A2
A1	A1	4:52	5:06	5:13	5:19	5:26	5:33	5:39	5:46	5:53	5:57	-	6:05	A1
A2	A2	5:07	5:21	5:28	5:34	5:41	5:48	5:54	6:01	6:08	-	6:20	-	A2
A1	A1	5:23	5:37	5:44	5:50	5:57	6:03	6:09	6:15	6:22	6:25	-	6:33	A1
A2	A2	5:40	5:54	6:00	6:06	6:12	6:18	6:24	6:30	6:37	-	6:49	-	A2
A1	A1	5:55	6:09	6:15	6:21	6:27	6:33	6:39	6:45	6:52	6:55	-	7:03	A1
A2	A2	6:10	6:24	6:30	6:36	6:42	6:48	6:54	7:00	7:07	-	7:19	-	A2
A1	A1	6:25	6:39	6:45	6:51	6:57	7:03	7:09	7:15	7:22	7:25	-	7:33	A1
A2	A2	6:40	6:54	7:00	7:06	7:12	7:18	7:24	7:30	7:37	-	7:47	-	A2
A1	A1	6:56	7:10	7:16	7:22	7:28	7:34	7:39	7:45	7:52	7:55	-	8:01	A1
A2	A2	7:11	7:25	7:31	7:37	7:43	7:49	7:54	8:00	8:07	-	8:17	-	A2
A1	A1	7:27	7:40	7:46	7:52	7:58	8:04	8:09	8:15	8:22	8:25	-	8:31	A1
A2	A2	7:42	7:55	8:01	8:07	8:13	8:19	8:24	8:30	8:37	-	8:47	-	A2
A1	A1	8:01	8:14	8:20	8:26	8:32	8:38	8:43	8:49	8:56	8:59	-	9:05	A1
A2	A2	8:31	8:44	8:50	8:56	9:02	9:08	9:13	9:18	9:24	9:27	9:35	-	A2
A1	A1	9:03	9:15	9:21	9:26	9:32	9:38	9:43	9:48	9:54	9:57	-	10:03	A1
A2	A2	9:33	9:45	9:51	9:56	10:02	10:08	10:13	10:18	10:24	10:27	10:35	-	A2
A1	A1	10:03	10:15	10:21	10:26	10:32	10:38	10:43	10:48	10:54	10:57	-	11:03	A1
A2	A2	10:35	10:47	10:53	10:58	11:03	11:08	11:13	11:18	11:24	11:27	11:35	-	A2
A1	A1	11:07	11:18	11:23	11:28	11:33	11:38	11:43	11:48	11:54	11:57	-	12:03	A1
A2	A2	11:32	11:43	11:48	11:53	11:58	12:03	12:08	12:13	12:19	12:22	12:30	-	A2

RAPID ROUTE A

Weekday Westbound

Sun Prairie Park & Ride or Metro Garage // Junction

From Route	Route Branch	Sun Prairie Park and Ride	Hanson at Metro Garage	High Crossing at Cross Hill	East Springs	Anderson - Wright	Milwaukee - North	Baldwin	Capitol Square Westbound	East Campus Westbound	University Bay	Segoe	Junction	Becomes Route
		14	13	11	10	9	8	7	6	5	4	3	1	
A1	A1	4:39	-	4:43	4:47	4:53	4:59	5:04	5:09	5:14	5:20	5:26	5:42	A1
A2	A2	-	4:57	5:03	5:07	5:13	5:19	5:24	5:29	5:34	5:40	5:46	6:02	A2
A1	A1	5:29	-	5:33	5:37	5:43	5:49	5:54	5:59	6:04	6:10	6:16	6:32	A1
A2	A2	-	5:44	-	5:52	5:58	6:04	6:09	6:14	6:19	6:25	6:31	6:48	A2
A1	A1	5:59	-	6:03	6:07	6:13	6:19	6:24	6:29	6:34	6:41	6:47	7:04	A1
A2	A2	-	6:13	-	6:21	6:27	6:34	6:39	6:45	6:52	6:59	7:05	7:22	A2
A1	A1	6:25	-	6:30	6:34	6:42	6:49	6:54	7:00	7:07	7:14	7:20	7:37	A1
A2	A2	-	6:41	-	6:49	6:57	7:04	7:09	7:15	7:22	7:29	7:35	7:52	A2
A1	A1	6:55	-	7:00	7:04	7:12	7:19	7:24	7:30	7:37	7:44	7:50	8:07	A1
A2	A2	-	7:11	-	7:19	7:27	7:34	7:39	7:45	7:52	7:59	8:05	8:22	A2
A1	A1	7:25	-	7:30	7:34	7:42	7:49	7:54	8:00	8:07	8:14	8:20	8:37	A1
A2	A2	-	7:42	-	7:50	7:58	8:04	8:09	8:15	8:22	8:29	8:35	8:52	A2
A1	A1	7:58	-	8:02	8:06	8:13	8:19	8:24	8:30	8:37	8:44	8:50	9:07	A1
A2	A2	-	8:13	-	8:21	8:28	8:34	8:39	8:45	8:52	8:59	9:05	9:22	A2
A1	A1	8:28	-	8:32	8:36	8:43	8:49	8:54	9:00	9:07	9:14	9:20	9:37	A1
A2	A2	-	8:43	-	8:51	8:58	9:04	9:09	9:15	9:22	9:29	9:35	9:52	A2
A1	A1	8:58	-	9:02	9:06	9:13	9:19	9:24	9:30	9:36	9:43	9:49	10:06	A1
A2	A2	-	9:13	-	9:21	9:28	9:34	9:39	9:44	9:50	9:57	10:03	10:20	A2
A1	A1	9:28	-	9:32	9:36	9:43	9:49	9:54	9:59	10:05	10:12	10:18	10:35	A1
A2	A2	-	9:43	-	9:51	9:58	10:04	10:09	10:14	10:20	10:27	10:33	10:50	A2
A1	A1	9:58	-	10:02	10:06	10:13	10:19	10:24	10:29	10:35	10:42	10:48	11:05	A1
A2	A2	-	10:13	-	10:21	10:28	10:34	10:39	10:44	10:50	10:57	11:03	11:20	A2
A1	A1	10:28	-	10:32	10:36	10:43	10:49	10:54	10:59	11:05	11:12	11:18	11:35	A1
A2	A2	-	10:43	-	10:51	10:58	11:04	11:09	11:14	11:20	11:27	11:33	11:50	A2
A1	A1	10:58	-	11:02	11:06	11:13	11:19	11:24	11:29	11:35	11:42	11:48	12:05	A1
A2	A2	-	11:13	-	11:21	11:28	11:34	11:39	11:44	11:50	11:57	12:03	12:20	A2
A1	A1	11:28	-	11:32	11:36	11:43	11:49	11:54	11:59	12:05	12:12	12:18	12:35	A1
A2	A2	-	11:43	-	11:51	11:58	12:04	12:09	12:14	12:21	12:28	12:34	12:51	A2
A1	A1	11:58	-	12:02	12:06	12:13	12:19	12:24	12:29	12:36	12:43	12:49	1:06	A1
A2	A2	-	12:13	-	12:21	12:28	12:34	12:39	12:44	12:51	12:58	1:04	1:21	A2
A1	A1	12:28	-	12:32	12:36	12:43	12:49	12:54	12:59	1:06	1:13	1:19	1:36	A1
A2	A2	-	12:43	-	12:51	12:58	1:04	1:09	1:14	1:21	1:28	1:34	1:51	A2
A1	A1	12:58	-	1:02	1:06	1:13	1:19	1:24	1:29	1:36	1:43	1:49	2:06	A1
A2	A2	-	1:13	-	1:21	1:28	1:34	1:39	1:44	1:51	1:58	2:04	2:21	A2

RAPID ROUTE A

Weekday Westbound (CONTINUED)

Sun Prairie Park & Ride or Metro Garage // Junction

From Route	Route Branch	Sun Prairie Park and Ride	Hanson at Metro Garage	High Crossing at Cross Hill	East Springs	Anderson - Wright	Milwaukee - North	Baldwin	Capitol Square Westbound	East Campus Westbound	University Bay	Segoe	Junction	Becomes Route
		14	13	11	10	9	8	7	6	5	4	3	1	
A1	A1	1:28	-	1:32	1:36	1:43	1:49	1:54	1:59	2:06	2:13	2:20	2:37	A1
A2	A2	-	1:43	-	1:51	1:58	2:04	2:09	2:14	2:21	2:28	2:35	2:52	A2
A1	A1	1:58	-	2:02	2:06	2:13	2:19	2:24	2:29	2:36	2:43	2:50	3:07	A1
A2	A2	-	2:13	-	2:21	2:28	2:34	2:39	2:44	2:51	2:58	3:05	3:22	A2
A1	A1	2:28	-	2:32	2:36	2:43	2:49	2:54	2:59	3:06	3:13	3:20	3:37	A1
A2	A2	-	2:43	-	2:51	2:58	3:04	3:09	3:14	3:21	3:28	3:35	3:52	A2
A1	A1	2:58	-	3:02	3:06	3:13	3:19	3:24	3:29	3:36	3:44	3:52	4:09	A1
A2	A2	-	3:13	-	3:21	3:28	3:34	3:39	3:44	3:51	3:59	4:07	4:24	A2
A1	A1	3:27	-	3:32	3:36	3:43	3:49	3:54	3:59	4:06	4:14	4:22	4:39	A1
A2	A2	-	3:43	-	3:51	3:58	4:04	4:09	4:14	4:21	4:29	4:37	4:54	A2
A1	A1	3:57	-	4:02	4:06	4:13	4:19	4:24	4:29	4:36	4:44	4:52	5:09	A1
A2	A2	-	4:13	-	4:21	4:28	4:34	4:39	4:44	4:51	4:59	5:07	5:24	A2
A1	A1	4:27	-	4:32	4:36	4:43	4:49	4:54	4:59	5:06	5:13	5:21	5:38	A1
A2	A2	-	4:43	-	4:51	4:58	5:04	5:09	5:14	5:21	5:28	5:36	5:53	A2
A1	A1	4:57	-	5:02	5:06	5:13	5:19	5:24	5:29	5:36	5:43	5:51	6:08	A1
A2	A2	-	5:13	-	5:21	5:28	5:34	5:39	5:44	5:51	5:58	6:06	6:23	A2
A1	A1	5:27	-	5:32	5:36	5:43	5:49	5:54	5:59	6:06	6:13	6:20	6:37	A1
A2	A2	-	5:43	-	5:51	5:58	6:04	6:09	6:14	6:21	6:28	6:35	6:52	A2
A1	A1	5:58	-	6:03	6:07	6:13	6:19	6:24	6:29	6:36	6:43	6:50	7:07	A1
A2	A2	-	6:14	-	6:22	6:28	6:34	6:39	6:44	6:51	6:58	7:05	7:22	A2
A1	A1	6:28	-	6:33	6:37	6:43	6:49	6:54	6:59	7:06	7:13	7:20	7:37	A1
A2	A2	-	6:44	-	6:52	6:58	7:04	7:09	7:14	7:21	7:28	7:35	7:52	A2
A1	A1	6:58	-	7:03	7:07	7:13	7:19	7:24	7:29	7:36	7:43	7:49	8:06	A1
A2	A2	-	7:14	-	7:22	7:28	7:34	7:39	7:44	7:50	7:57	8:03	8:20	A2
A1	A1	7:28	-	7:32	7:36	7:42	7:48	7:53	7:58	8:04	8:11	8:17	8:34	A1
A2	A2	-	7:57	8:02	8:06	8:12	8:18	8:23	8:28	8:34	8:41	8:47	9:04	A2
A1	A1	8:28	-	8:32	8:36	8:42	8:48	8:53	8:58	9:04	9:10	9:16	9:32	A1
A2	A2	-	8:57	9:02	9:06	9:11	9:17	9:21	9:26	9:32	9:38	9:44	10:00	A2
A1	A1	9:28	-	9:32	9:36	9:41	9:47	9:51	9:56	10:02	10:08	10:14	10:30	A1
A2	A2	-	9:57	10:02	10:06	10:11	10:17	10:21	10:26	10:32	10:38	10:44	11:00	A2
A1	A1	10:28	-	10:32	10:36	10:41	10:47	10:51	10:56	11:02	11:08	11:13	11:28	A1
A2	A2	-	10:58	11:03	11:07	11:12	11:17	11:21	11:26	11:31	11:37	11:42	11:57	A2
A1	A1	11:19	-	11:23	11:27	11:32	11:37	11:41	11:46	11:51	11:57	12:02	-	A1

RAPID ROUTE A

Saturday Eastbound

Junction // Metro Garage or Sun Prairie Park & Ride

From Route	Route Branch	Junction	Segoe	University Bay	East Campus Eastbound	Capitol Square Eastbound	Baldwin	Milwaukee - North	Anderson - Wright	East Springs	High Crossing at Cross Hill	Hanson at Metro Garage	Sun Prairie Park and Ride	Becomes Route
		1	3	4	5	6	7	8	9	10	11	13	14	
A2	A2	5:48	6:00	6:05	6:10	6:14	6:19	6:24	6:29	6:35	6:38	6:47	-	A2
A1	A1	6:18	6:30	6:35	6:40	6:44	6:49	6:54	6:59	7:05	7:08	-	7:15	A1
A2	A2	6:33	6:45	6:50	6:55	6:59	7:04	7:09	7:14	7:20	7:23	7:32	-	A2
A1	A1	7:07	7:19	7:24	7:29	7:33	7:38	7:43	7:48	7:54	7:57	-	8:04	A1
A2	A2	7:22	7:34	7:39	7:44	7:48	7:53	7:58	8:03	8:09	-	8:20	-	A2
A1	A1	7:37	7:49	7:54	7:59	8:03	8:08	8:13	8:18	8:24	8:27	-	8:34	A1
A2	A2	7:52	8:04	8:09	8:14	8:18	8:23	8:28	8:33	8:39	-	8:50	-	A2
A1	A1	8:07	8:19	8:24	8:29	8:33	8:38	8:43	8:48	8:54	8:57	-	9:04	A1
A2	A2	8:22	8:34	8:39	8:44	8:48	8:53	8:58	9:03	9:09	-	9:20	-	A2
A1	A1	8:35	8:47	8:52	8:57	9:02	9:07	9:12	9:17	9:23	9:27	-	9:34	A1
A2	A2	8:47	9:00	9:06	9:12	9:17	9:22	9:27	9:32	9:38	-	9:49	-	A2
A1	A1	9:02	9:15	9:21	9:27	9:32	9:37	9:42	9:47	9:53	9:57	-	10:04	A1
A2	A2	9:17	9:30	9:36	9:42	9:47	9:52	9:57	10:02	10:08	-	10:19	-	A2
A1	A1	9:32	9:45	9:51	9:57	10:02	10:07	10:12	10:17	10:23	10:27	-	10:34	A1
A2	A2	9:47	10:00	10:06	10:12	10:17	10:22	10:27	10:32	10:38	-	10:49	-	A2
A1	A1	10:02	10:15	10:21	10:27	10:32	10:37	10:42	10:47	10:53	10:57	-	11:04	A1
A2	A2	10:17	10:30	10:36	10:42	10:47	10:52	10:57	11:02	11:09	-	11:21	-	A2
A1	A1	10:31	10:44	10:50	10:56	11:01	11:07	11:12	11:18	11:25	11:29	-	11:37	A1
A2	A2	10:45	10:58	11:05	11:11	11:16	11:22	11:27	11:33	11:40	-	11:52	-	A2
A1	A1	11:00	11:13	11:20	11:26	11:31	11:37	11:42	11:48	11:55	11:59	-	12:07	A1
A2	A2	11:15	11:28	11:35	11:41	11:46	11:52	11:57	12:03	12:10	-	12:22	-	A2
A1	A1	11:30	11:43	11:50	11:56	12:01	12:07	12:12	12:18	12:25	12:29	-	12:37	A1
A2	A2	11:45	11:58	12:05	12:11	12:16	12:22	12:27	12:33	12:40	-	12:52	-	A2
A1	A1	12:00	12:13	12:20	12:26	12:31	12:37	12:42	12:48	12:55	12:59	-	1:07	A1
A2	A2	12:15	12:28	12:35	12:41	12:46	12:52	12:57	1:03	1:10	-	1:22	-	A2
A1	A1	12:29	12:42	12:49	12:55	1:01	1:07	1:12	1:18	1:25	1:29	-	1:37	A1
A2	A2	12:44	12:57	1:04	1:10	1:16	1:22	1:27	1:33	1:40	-	1:52	-	A2
A1	A1	12:59	1:12	1:19	1:25	1:31	1:37	1:42	1:48	1:55	1:59	-	2:07	A1
A2	A2	1:14	1:27	1:34	1:40	1:46	1:52	1:57	2:03	2:10	-	2:22	-	A2
A1	A1	1:29	1:42	1:49	1:55	2:01	2:07	2:12	2:18	2:25	2:29	-	2:37	A1
A2	A2	1:44	1:57	2:04	2:10	2:16	2:22	2:27	2:33	2:40	-	2:52	-	A2
A1	A1	1:59	2:12	2:19	2:25	2:31	2:37	2:42	2:48	2:55	2:59	-	3:07	A1
A2	A2	2:14	2:27	2:34	2:40	2:46	2:52	2:57	3:03	3:10	-	3:21	-	A2
A1	A1	2:29	2:42	2:49	2:55	3:01	3:07	3:12	3:18	3:25	3:29	-	3:36	A1

RAPID ROUTE A

Saturday Eastbound (CONTINUED)

Junction // Metro Garage or Sun Prairie Park & Ride

From Route	Route Branch	Junction	Segoe	University Bay	East Campus Eastbound	Capitol Square Eastbound	Baldwin	Milwaukee - North	Anderson - Wright	East Springs	High Crossing at Cross Hill	Hanson at Metro Garage	Sun Prairie Park and Ride	Becomes Route
		1	3	4	5	6	7	8	9	10	11	13	14	
A2	A2	2:44	2:57	3:04	3:10	3:16	3:22	3:27	3:33	3:40	-	3:51	-	A2
A1	A1	2:59	3:12	3:19	3:25	3:31	3:37	3:42	3:48	3:55	3:59	-	4:06	A1
A2	A2	3:14	3:27	3:34	3:40	3:46	3:52	3:57	4:03	4:10	-	4:21	-	A2
A1	A1	3:29	3:42	3:49	3:55	4:01	4:07	4:12	4:18	4:25	4:29	-	4:36	A1
A2	A2	3:44	3:57	4:04	4:10	4:16	4:22	4:27	4:33	4:40	-	4:51	-	A2
A1	A1	3:59	4:12	4:19	4:25	4:31	4:37	4:42	4:48	4:55	4:59	-	5:06	A1
A2	A2	4:14	4:27	4:34	4:40	4:46	4:52	4:57	5:03	5:10	-	5:21	-	A2
A1	A1	4:29	4:42	4:49	4:55	5:01	5:07	5:12	5:18	5:25	5:29	-	5:36	A1
A2	A2	4:44	4:57	5:04	5:10	5:16	5:22	5:27	5:33	5:40	-	5:51	-	A2
A1	A1	4:59	5:12	5:19	5:25	5:31	5:37	5:42	5:48	5:55	5:59	-	6:06	A1
A2	A2	5:14	5:27	5:34	5:40	5:46	5:52	5:57	6:03	6:10	-	6:20	-	A2
A1	A1	5:30	5:43	5:50	5:56	6:02	6:07	6:12	6:17	6:24	6:28	-	6:34	A1
A2	A2	5:46	5:59	6:05	6:11	6:17	6:22	6:27	6:32	6:39	-	6:49	-	A2
A1	A1	6:01	6:14	6:20	6:26	6:32	6:37	6:42	6:47	6:54	6:58	-	7:04	A1
A2	A2	6:16	6:29	6:35	6:41	6:47	6:52	6:57	7:02	7:09	-	7:19	-	A2
A1	A1	6:31	6:44	6:50	6:56	7:02	7:07	7:12	7:17	7:24	7:28	-	7:34	A1
A2	A2	6:46	6:59	7:05	7:11	7:17	7:22	7:27	7:32	7:39	-	7:49	-	A2
A1	A1	7:01	7:14	7:20	7:26	7:32	7:37	7:42	7:47	7:54	7:58	-	8:04	A1
A2	A2	7:31	7:44	7:50	7:56	8:02	8:07	8:12	8:17	8:24	-	8:34	-	A2
A1	A1	8:01	8:14	8:20	8:26	8:32	8:37	8:42	8:47	8:54	8:58	-	9:04	A1
A2	A2	8:33	8:46	8:52	8:58	9:03	9:08	9:13	9:18	9:24	9:28	9:35	-	A2
A1	A1	9:06	9:18	9:23	9:28	9:33	9:38	9:43	9:48	9:54	9:58	-	10:03	A1
A2	A2	9:36	9:48	9:53	9:58	10:03	10:08	10:13	10:18	10:24	10:28	10:35	-	A2
A1	A1	10:06	10:18	10:23	10:28	10:33	10:38	10:43	10:48	10:54	10:58	-	11:03	A1
A2	A2	10:36	10:48	10:53	10:58	11:03	11:08	11:13	11:18	11:24	11:28	11:35	-	A2
A1	A1	11:02	11:14	11:19	11:24	11:29	11:34	11:39	11:44	11:50	11:54	-	11:59	A1

RAPID ROUTE A

Saturday Westbound

Sun Prairie Park & Ride or Metro Garage // Junction

From Route	Route Branch	Sun Prairie Park and Ride	Hanson at Metro Garage	High Crossing at Cross Hill	East Springs	Anderson - Wright	Milwaukee - North	Baldwin	Capitol Square Westbound	East Campus Westbound	University Bay	Segoe	Junction	Becomes Route
		14	13	11	10	9	8	7	6	5	4	3	1	
A1	A1	5:26	-	5:30	5:34	5:40	5:46	5:50	5:54	6:00	6:05	6:10	6:27	A1
A2	A2	-	6:00	6:05	6:09	6:15	6:21	6:25	6:29	6:35	6:40	6:45	7:02	A2
A1	A1	6:26	-	6:30	6:34	6:40	6:46	6:50	6:54	7:00	7:05	7:10	7:27	A1
A2	A2	-	6:41	-	6:49	6:55	7:01	7:05	7:09	7:15	7:20	7:25	7:42	A2
A1	A1	6:56	-	7:00	7:04	7:10	7:16	7:20	7:24	7:30	7:35	7:40	7:57	A1
A2	A2	-	7:11	-	7:19	7:25	7:31	7:35	7:39	7:45	7:50	7:55	8:12	A2
A1	A1	7:26	-	7:30	7:34	7:40	7:46	7:50	7:54	8:00	8:05	8:10	8:27	A1
A2	A2	-	7:41	-	7:49	7:55	8:01	8:05	8:09	8:15	8:20	8:25	8:42	A2
A1	A1	7:56	-	8:00	8:04	8:10	8:16	8:20	8:24	8:30	8:35	8:40	8:57	A1
A2	A2	-	8:11	-	8:19	8:25	8:31	8:35	8:39	8:45	8:50	8:55	9:12	A2
A1	A1	8:26	-	8:30	8:34	8:40	8:46	8:50	8:54	9:00	9:05	9:11	9:28	A1
A2	A2	-	8:42	-	8:50	8:56	9:02	9:06	9:11	9:17	9:22	9:28	9:45	A2
A1	A1	8:57	-	9:01	9:05	9:11	9:17	9:21	9:26	9:32	9:37	9:43	10:00	A1
A2	A2	-	9:12	-	9:20	9:26	9:32	9:36	9:41	9:47	9:52	9:58	10:15	A2
A1	A1	9:27	-	9:31	9:35	9:41	9:47	9:51	9:56	10:02	10:07	10:13	10:30	A1
A2	A2	-	9:42	-	9:50	9:56	10:02	10:06	10:11	10:17	10:22	10:28	10:45	A2
A1	A1	9:57	-	10:01	10:05	10:11	10:17	10:21	10:26	10:32	10:37	10:43	11:00	A1
A2	A2	-	10:12	-	10:20	10:26	10:32	10:36	10:41	10:47	10:52	10:58	11:15	A2
A1	A1	10:27	-	10:31	10:35	10:41	10:47	10:51	10:56	11:02	11:07	11:13	11:31	A1
A2	A2	-	10:42	-	10:50	10:56	11:02	11:07	11:12	11:19	11:24	11:30	11:48	A2
A1	A1	10:57	-	11:01	11:05	11:11	11:17	11:22	11:27	11:34	11:39	11:45	12:03	A1
A2	A2	-	11:12	-	11:20	11:26	11:32	11:37	11:42	11:49	11:54	12:00	12:18	A2
A1	A1	11:27	-	11:31	11:35	11:41	11:47	11:52	11:57	12:04	12:09	12:15	12:33	A1
A2	A2	-	11:42	-	11:50	11:56	12:02	12:07	12:12	12:19	12:24	12:30	12:48	A2
A1	A1	11:57	-	12:01	12:05	12:11	12:17	12:22	12:27	12:34	12:39	12:45	1:03	A1
A2	A2	-	12:12	-	12:20	12:26	12:32	12:37	12:42	12:49	12:54	1:00	1:20	A2
A1	A1	12:27	-	12:31	12:35	12:41	12:47	12:52	12:57	1:04	1:09	1:15	1:35	A1
A2	A2	-	12:42	-	12:50	12:56	1:02	1:07	1:12	1:19	1:24	1:30	1:50	A2
A1	A1	12:56	-	1:00	1:05	1:11	1:17	1:22	1:27	1:34	1:39	1:45	2:05	A1
A2	A2	-	1:11	-	1:20	1:26	1:32	1:37	1:42	1:49	1:54	2:00	2:20	A2
A1	A1	1:26	-	1:30	1:35	1:41	1:47	1:52	1:57	2:04	2:09	2:15	2:35	A1
A2	A2	-	1:41	-	1:50	1:56	2:02	2:07	2:12	2:19	2:24	2:30	2:50	A2
A1	A1	1:56	-	2:00	2:05	2:11	2:17	2:22	2:27	2:34	2:39	2:45	3:05	A1
A2	A2	-	2:11	-	2:20	2:26	2:32	2:37	2:42	2:49	2:54	3:00	3:20	A2

RAPID ROUTE A

Saturday Westbound (CONTINUED)

Sun Prairie Park & Ride or Metro Garage // Junction

From Route	Route Branch	Sun Prairie Park and Ride	Hanson at Metro Garage	High Crossing at Cross Hill	East Springs	Anderson - Wright	Milwaukee - North	Baldwin	Capitol Square Westbound	East Campus Westbound	University Bay	Segoe	Junction	Becomes Route
		14	13	11	10	9	8	7	6	5	4	3	1	
A1	A1	2:26	-	2:30	2:35	2:41	2:47	2:52	2:57	3:04	3:09	3:15	3:35	A1
A2	A2	-	2:41	-	2:50	2:56	3:02	3:07	3:12	3:19	3:24	3:30	3:50	A2
A1	A1	2:56	-	3:00	3:05	3:11	3:17	3:22	3:27	3:34	3:39	3:45	4:05	A1
A2	A2	-	3:11	-	3:20	3:26	3:32	3:37	3:42	3:49	3:54	4:00	4:20	A2
A1	A1	3:26	-	3:30	3:35	3:41	3:47	3:52	3:57	4:04	4:09	4:15	4:35	A1
A2	A2	-	3:41	-	3:50	3:56	4:02	4:07	4:12	4:19	4:24	4:30	4:50	A2
A1	A1	3:56	-	4:00	4:05	4:11	4:17	4:22	4:27	4:34	4:39	4:45	5:05	A1
A2	A2	-	4:11	-	4:20	4:26	4:32	4:37	4:42	4:49	4:54	5:00	5:20	A2
A1	A1	4:26	-	4:30	4:35	4:41	4:47	4:52	4:57	5:04	5:09	5:15	5:35	A1
A2	A2	-	4:41	-	4:50	4:56	5:02	5:07	5:12	5:19	5:24	5:30	5:50	A2
A1	A1	4:56	-	5:00	5:05	5:11	5:17	5:22	5:27	5:34	5:39	5:45	6:05	A1
A2	A2	-	5:11	-	5:20	5:26	5:32	5:37	5:42	5:49	5:54	6:00	6:19	A2
A1	A1	5:26	-	5:30	5:35	5:41	5:47	5:52	5:57	6:04	6:09	6:15	6:34	A1
A2	A2	-	5:40	-	5:49	5:55	6:01	6:05	6:10	6:16	6:21	6:27	6:46	A2
A1	A1	5:56	-	6:00	6:04	6:10	6:16	6:20	6:25	6:31	6:36	6:42	7:01	A1
A2	A2	-	6:11	-	6:19	6:25	6:31	6:35	6:40	6:46	6:51	6:57	7:16	A2
A1	A1	6:26	-	6:30	6:34	6:40	6:46	6:50	6:55	7:01	7:06	7:12	7:31	A1
A2	A2	-	6:55	7:00	7:04	7:10	7:16	7:20	7:25	7:31	7:36	7:42	8:01	A2
A1	A1	7:26	-	7:30	7:34	7:40	7:46	7:50	7:55	8:01	8:06	8:12	8:31	A1
A2	A2	-	7:55	8:00	8:04	8:10	8:16	8:20	8:25	8:31	8:36	8:42	9:01	A2
A1	A1	8:26	-	8:30	8:34	8:40	8:46	8:50	8:55	9:01	9:06	9:11	9:30	A1
A2	A2	-	8:55	9:00	9:04	9:10	9:16	9:20	9:24	9:30	9:35	9:40	9:59	A2
A1	A1	9:26	-	9:30	9:34	9:40	9:46	9:50	9:54	10:00	10:05	10:10	10:29	A1
A2	A2	-	9:55	10:00	10:04	10:10	10:16	10:20	10:24	10:30	10:35	10:40	10:59	A2
A1	A1	10:26	-	10:30	10:34	10:40	10:46	10:50	10:54	11:00	11:05	11:10	11:29	A1
A2	A2	-	10:45	10:50	10:54	11:00	11:06	11:10	11:14	11:20	-	-	-	A2

RAPID ROUTE A

Sunday Eastbound

Junction // Metro Garage or Sun Prairie Park & Ride

From Route	Route Branch	Junction	Segoe	University Bay	East Campus Eastbound	Capitol Square Eastbound	Baldwin	Milwaukee - North	Anderson - Wright	East Springs	High Crossing at Cross Hill	Hanson at Metro Garage	Sun Prairie Park and Ride	Becomes Route
		1	3	4	5	6	7	8	9	10	11	13	14	
A2	A2	5:48	6:00	6:05	6:10	6:14	6:19	6:24	6:29	6:35	6:38	6:47	-	A2
A1	A1	6:18	6:30	6:35	6:40	6:44	6:49	6:54	6:59	7:05	7:08	-	7:15	A1
A2	A2	6:33	6:45	6:50	6:55	6:59	7:04	7:09	7:14	7:20	7:23	7:32	-	A2
A1	A1	7:07	7:19	7:24	7:29	7:33	7:38	7:43	7:48	7:54	7:57	-	8:04	A1
A2	A2	7:37	7:49	7:54	7:59	8:03	8:08	8:13	8:18	8:24	8:27	8:36	-	A2
A1	A1	8:07	8:19	8:24	8:29	8:33	8:38	8:43	8:48	8:54	8:57	-	9:04	A1
A2	A2	8:35	8:47	8:52	8:57	9:02	9:07	9:12	9:17	9:23	9:27	9:36	-	A2
A1	A1	9:02	9:15	9:21	9:27	9:32	9:37	9:42	9:47	9:53	9:57	-	10:04	A1
A2	A2	9:32	9:45	9:51	9:57	10:02	10:07	10:12	10:17	10:23	10:27	10:36	-	A2
A1	A1	10:02	10:15	10:21	10:27	10:32	10:37	10:42	10:47	10:53	10:57	-	11:04	A1
A2	A2	10:31	10:44	10:50	10:56	11:01	11:07	11:12	11:18	11:25	11:29	11:39	-	A2
A1	A1	11:00	11:13	11:20	11:26	11:31	11:37	11:42	11:48	11:55	11:59	-	12:07	A1
A2	A2	11:30	11:43	11:50	11:56	12:01	12:07	12:12	12:18	12:25	12:29	12:39	-	A2
A1	A1	12:00	12:13	12:20	12:26	12:31	12:37	12:42	12:48	12:55	12:59	-	1:07	A1
A2	A2	12:29	12:42	12:49	12:55	1:01	1:07	1:12	1:18	1:25	1:29	1:39	-	A2
A1	A1	12:59	1:12	1:19	1:25	1:31	1:37	1:42	1:48	1:55	1:59	-	2:07	A1
A2	A2	1:29	1:42	1:49	1:55	2:01	2:07	2:12	2:18	2:25	2:29	2:39	-	A2
A1	A1	1:59	2:12	2:19	2:25	2:31	2:37	2:42	2:48	2:55	2:59	-	3:07	A1
A2	A2	2:29	2:42	2:49	2:55	3:01	3:07	3:12	3:18	3:25	3:29	3:38	-	A2
A1	A1	2:59	3:12	3:19	3:25	3:31	3:37	3:42	3:48	3:55	3:59	-	4:06	A1
A2	A2	3:29	3:42	3:49	3:55	4:01	4:07	4:12	4:18	4:25	4:29	4:38	-	A2
A1	A1	3:59	4:12	4:19	4:25	4:31	4:37	4:42	4:48	4:55	4:59	-	5:06	A1
A2	A2	4:29	4:42	4:49	4:55	5:01	5:07	5:12	5:18	5:25	5:29	5:38	-	A2
A1	A1	4:59	5:12	5:19	5:25	5:31	5:37	5:42	5:48	5:55	5:59	-	6:06	A1
A2	A2	5:30	5:43	5:50	5:56	6:02	6:07	6:12	6:17	6:24	6:28	6:36	-	A2
A1	A1	6:01	6:14	6:20	6:26	6:32	6:37	6:42	6:47	6:54	6:58	-	7:04	A1
A2	A2	6:31	6:44	6:50	6:56	7:02	7:07	7:12	7:17	7:24	7:28	7:36	-	A2
A1	A1	7:01	7:14	7:20	7:26	7:32	7:37	7:42	7:47	7:54	7:58	-	8:04	A1
A2	A2	7:31	7:44	7:50	7:56	8:02	8:07	8:12	8:17	8:24	8:28	8:36	-	A2
A1	A1	8:01	8:14	8:20	8:26	8:32	8:37	8:42	8:47	8:54	8:58	-	9:04	A1
A2	A2	8:33	8:46	8:52	8:58	9:03	9:08	9:13	9:18	9:24	9:28	9:35	-	A2
A1	A1	9:06	9:18	9:23	9:28	9:33	9:38	9:43	9:48	9:54	9:58	-	10:03	A1
A2	A2	9:36	9:48	9:53	9:58	10:03	10:08	10:13	10:18	10:24	10:28	10:35	-	A2
A1	A1	10:06	10:18	10:23	10:28	10:33	10:38	10:43	10:48	10:54	10:58	-	11:03	A1
A2	A2	10:36	10:48	10:53	10:58	11:03	11:08	11:13	11:18	11:24	11:28	11:35	-	A2
A1	A1	11:02	11:14	11:19	11:24	11:29	11:34	11:39	11:44	11:50	11:54	-	11:59	A1

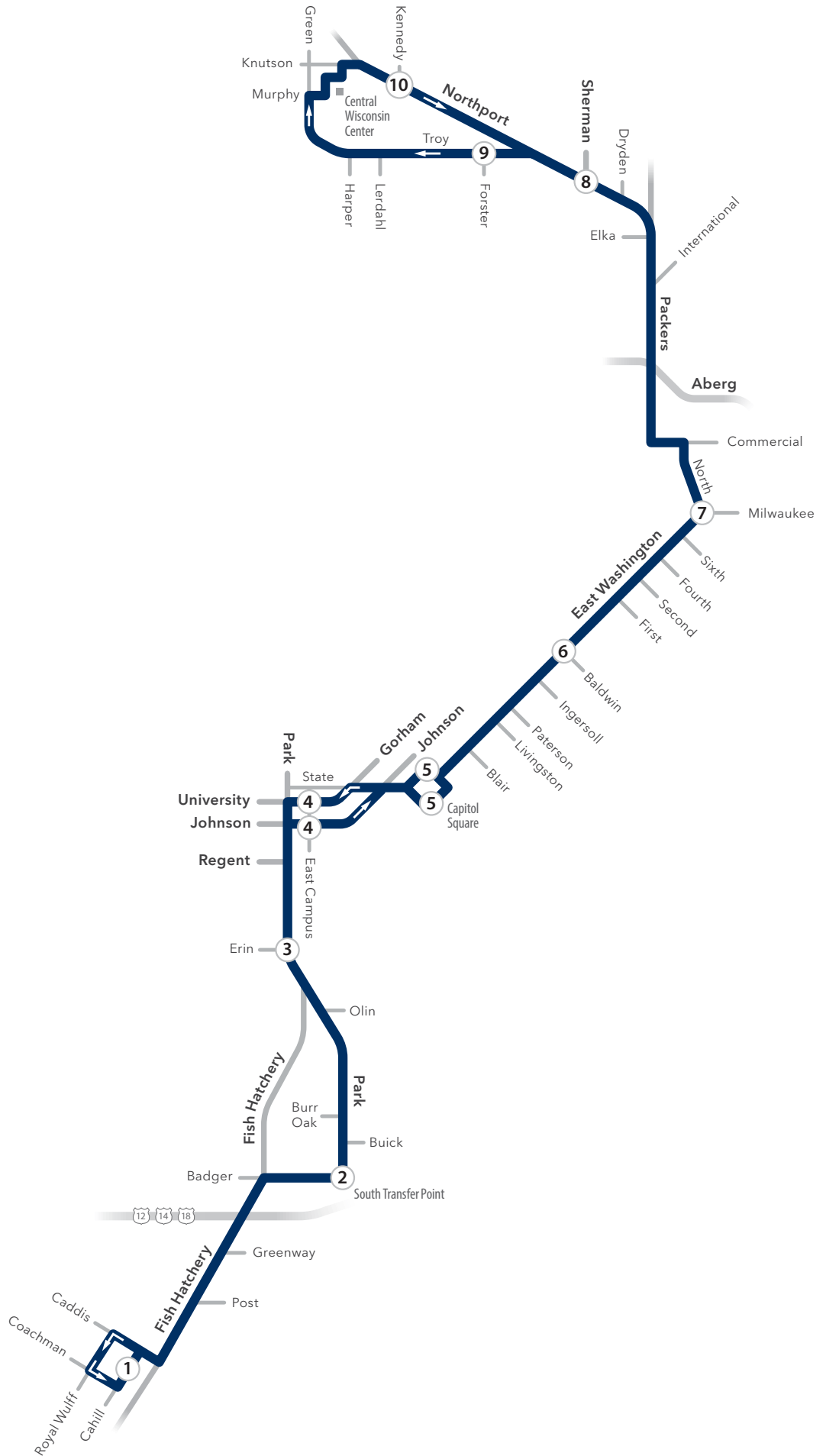
RAPID ROUTE A

Sunday Westbound

Sun Prairie Park & Ride or Metro Garage // Junction

From Route	Route Branch	Sun Prairie Park and Ride	Hanson at Metro Garage	High Crossing at Cross Hill	East Springs	Anderson - Wright	Milwaukee - North	Baldwin	Capitol Square Westbound	East Campus Westbound	University Bay	Segoe	Junction	Becomes Route
		14	13	11	10	9	8	7	6	5	4	3	1	
A1	A1	5:26	-	5:30	5:34	5:40	5:46	5:50	5:54	6:00	6:05	6:10	6:27	A1
A2	A2	-	6:00	6:05	6:09	6:15	6:21	6:25	6:29	6:35	6:40	6:45	7:02	A2
A1	A1	6:26	-	6:30	6:34	6:40	6:46	6:50	6:54	7:00	7:05	7:10	7:27	A1
A2	A2	-	6:55	7:00	7:04	7:10	7:16	7:20	7:24	7:30	7:35	7:40	7:57	A2
A1	A1	7:26	-	7:30	7:34	7:40	7:46	7:50	7:54	8:00	8:05	8:10	8:27	A1
A2	A2	-	7:55	8:00	8:04	8:10	8:16	8:20	8:24	8:30	8:35	8:40	8:57	A2
A1	A1	8:26	-	8:30	8:34	8:40	8:46	8:50	8:54	9:00	9:05	9:11	9:28	A1
A2	A2	-	8:56	9:01	9:05	9:11	9:17	9:21	9:26	9:32	9:37	9:43	10:00	A2
A1	A1	9:27	-	9:31	9:35	9:41	9:47	9:51	9:56	10:02	10:07	10:13	10:30	A1
A2	A2	-	9:56	10:01	10:05	10:11	10:17	10:21	10:26	10:32	10:37	10:43	11:00	A2
A1	A1	10:27	-	10:31	10:35	10:41	10:47	10:51	10:56	11:02	11:07	11:13	11:31	A1
A2	A2	-	10:56	11:01	11:05	11:11	11:17	11:22	11:27	11:34	11:39	11:45	12:03	A2
A1	A1	11:27	-	11:31	11:35	11:41	11:47	11:52	11:57	12:04	12:09	12:15	12:33	A1
A2	A2	-	11:56	12:01	12:05	12:11	12:17	12:22	12:27	12:34	12:39	12:45	1:03	A2
A1	A1	12:27	-	12:31	12:35	12:41	12:47	12:52	12:57	1:04	1:09	1:15	1:35	A1
A2	A2	-	12:55	1:00	1:05	1:11	1:17	1:22	1:27	1:34	1:39	1:45	2:05	A2
A1	A1	1:26	-	1:30	1:35	1:41	1:47	1:52	1:57	2:04	2:09	2:15	2:35	A1
A2	A2	-	1:55	2:00	2:05	2:11	2:17	2:22	2:27	2:34	2:39	2:45	3:05	A2
A1	A1	2:26	-	2:30	2:35	2:41	2:47	2:52	2:57	3:04	3:09	3:15	3:35	A1
A2	A2	-	2:55	3:00	3:05	3:11	3:17	3:22	3:27	3:34	3:39	3:45	4:05	A2
A1	A1	3:26	-	3:30	3:35	3:41	3:47	3:52	3:57	4:04	4:09	4:15	4:35	A1
A2	A2	-	3:55	4:00	4:05	4:11	4:17	4:22	4:27	4:34	4:39	4:45	5:05	A2
A1	A1	4:26	-	4:30	4:35	4:41	4:47	4:52	4:57	5:04	5:09	5:15	5:35	A1
A2	A2	-	4:55	5:00	5:05	5:11	5:17	5:22	5:27	5:34	5:39	5:45	6:05	A2
A1	A1	5:26	-	5:30	5:35	5:41	5:47	5:52	5:57	6:04	6:09	6:15	6:34	A1
A2	A2	-	5:55	6:00	6:04	6:10	6:16	6:20	6:25	6:31	6:36	6:42	7:01	A2
A1	A1	6:26	-	6:30	6:34	6:40	6:46	6:50	6:55	7:01	7:06	7:12	7:31	A1
A2	A2	-	6:55	7:00	7:04	7:10	7:16	7:20	7:25	7:31	7:36	7:42	8:01	A2
A1	A1	7:26	-	7:30	7:34	7:40	7:46	7:50	7:55	8:01	8:06	8:12	8:31	A1
A2	A2	-	7:55	8:00	8:04	8:10	8:16	8:20	8:25	8:31	8:36	8:42	9:01	A2
A1	A1	8:26	-	8:30	8:34	8:40	8:46	8:50	8:55	9:01	9:06	9:11	9:30	A1
A2	A2	-	8:55	9:00	9:04	9:10	9:16	9:20	9:24	9:30	9:35	9:40	9:59	A2
A1	A1	9:26	-	9:30	9:34	9:40	9:46	9:50	9:54	10:00	10:05	10:10	10:29	A1
A2	A2	-	9:55	10:00	10:04	10:10	10:16	10:20	10:24	10:30	10:35	10:40	10:59	A2
A1	A1	10:26	-	10:30	10:34	10:40	10:46	10:50	10:54	11:00	11:05	11:10	11:29	A1
A2	A2	-	10:45	10:50	10:54	11:00	11:06	11:10	11:14	11:20	-	-	-	A2

ROUTE B



ROUTE B

Weekday Northbound

Cahill // Troy

From Route	Cahill at Caddis	South Transfer Point	Park at Erin	East Campus Eastbound	Capitol Square Eastbound	Baldwin	North at East Washington	Troy at Forster	Becomes Route
	①	②	③	④	⑤	⑥	⑦	⑨	
GA	5:22	5:30	5:36	5:40	5:44	5:49	5:54	6:04	B
B	5:50	5:58	6:04	6:08	6:12	6:17	6:22	6:32	B
GA	6:11	6:19	6:25	6:29	6:35	6:41	6:47	7:00	B
B	6:22	6:32	6:40	6:44	6:50	6:56	7:02	7:15	B
B	6:37	6:47	6:55	6:59	7:05	7:11	7:17	7:30	B
GA	6:52	7:02	7:10	7:14	7:20	7:26	7:32	7:45	B
B	7:07	7:17	7:25	7:29	7:35	7:41	7:47	8:00	B
B	7:22	7:32	7:40	7:44	7:50	7:56	8:02	8:14	B
B	7:37	7:47	7:55	7:59	8:05	8:11	8:17	8:29	B
B	7:52	8:01	8:09	8:14	8:20	8:26	8:32	8:44	B
B	8:07	8:16	8:24	8:29	8:35	8:41	8:47	8:59	B
B	8:22	8:31	8:39	8:44	8:50	8:56	9:02	9:14	B
B	8:37	8:46	8:54	8:59	9:05	9:11	9:17	9:29	B
B	8:52	9:01	9:09	9:14	9:20	9:26	9:32	9:44	B
B	9:07	9:16	9:24	9:29	9:35	9:41	9:47	9:59	B
B	9:24	9:33	9:40	9:44	9:50	9:56	10:02	10:14	B
B	9:39	9:48	9:55	9:59	10:05	10:11	10:17	10:29	B
B	9:54	10:03	10:10	10:14	10:20	10:26	10:32	10:44	B
B	10:09	10:18	10:25	10:29	10:35	10:41	10:47	10:59	B
B	10:24	10:33	10:40	10:44	10:50	10:56	11:02	11:14	B
B	10:39	10:48	10:55	10:59	11:05	11:11	11:17	11:29	B
B	10:54	11:03	11:10	11:14	11:20	11:26	11:32	11:44	B
B	11:09	11:18	11:25	11:29	11:35	11:41	11:47	11:59	B
B	11:24	11:33	11:40	11:44	11:50	11:56	12:02	12:15	B
B	11:39	11:48	11:55	11:59	12:05	12:11	12:17	12:30	B
B	11:53	12:02	12:09	12:14	12:20	12:26	12:32	12:45	B
B	12:08	12:17	12:24	12:29	12:35	12:41	12:47	1:00	B
B	12:23	12:32	12:39	12:44	12:50	12:56	1:02	1:15	B
B	12:38	12:47	12:54	12:59	1:05	1:11	1:17	1:30	B
B	12:53	1:02	1:09	1:14	1:20	1:26	1:32	1:45	B
B	1:08	1:17	1:24	1:29	1:35	1:41	1:47	2:00	B
B	1:23	1:32	1:39	1:44	1:50	1:56	2:02	2:16	B
B	1:37	1:46	1:53	1:58	2:05	2:11	2:17	2:31	B
B	1:51	2:00	2:07	2:13	2:20	2:26	2:32	2:46	B
B	2:06	2:15	2:22	2:28	2:35	2:41	2:47	3:01	B

ROUTE B

Weekday Northbound (CONTINUED)

Cahill // Troy

From Route	Cahill at Caddis	South Transfer Point	Park at Erin	East Campus Eastbound	Capitol Square Eastbound	Baldwin	North at East Washington	Troy at Forster	Becomes Route
	1	2	3	4	5	6	7	9	
B	2:21	2:30	2:37	2:43	2:50	2:56	3:02	3:16	B
B	2:36	2:45	2:52	2:58	3:05	3:11	3:17	3:31	B
B	2:51	3:00	3:07	3:13	3:20	3:26	3:32	3:46	B
B	3:05	3:14	3:21	3:27	3:34	3:41	3:47	4:01	B
B	3:20	3:29	3:36	3:42	3:49	3:56	4:02	4:16	B
B	3:35	3:44	3:51	3:57	4:04	4:11	4:17	4:31	B
B	3:50	3:59	4:06	4:12	4:19	4:26	4:32	4:46	B
B	4:05	4:14	4:21	4:27	4:34	4:41	4:47	5:01	B
B	4:20	4:29	4:36	4:42	4:49	4:56	5:02	5:16	B
B	4:35	4:44	4:51	4:57	5:04	5:11	5:17	5:31	B
B	4:51	5:00	5:07	5:12	5:19	5:26	5:32	5:46	B
B	5:06	5:15	5:22	5:27	5:34	5:41	5:47	6:01	B
B	5:21	5:30	5:37	5:42	5:49	5:56	6:02	6:15	B
B	5:38	5:47	5:54	5:59	6:05	6:11	6:17	6:30	B
B	5:55	6:04	6:10	6:14	6:20	6:26	6:32	6:45	B
B	6:10	6:19	6:25	6:29	6:35	6:41	6:47	7:00	B
B	6:25	6:34	6:40	6:44	6:50	6:56	7:02	7:15	B
B	6:40	6:49	6:55	6:59	7:05	7:11	7:17	7:30	B
B	6:56	7:05	7:11	7:15	7:21	7:27	7:32	7:45	B
B	7:11	7:20	7:26	7:30	7:36	7:42	7:47	8:00	B
B	7:27	7:35	7:41	7:45	7:51	7:57	8:02	8:15	B
B	7:42	7:50	7:56	8:00	8:06	8:12	8:17	8:30	B
B	7:57	8:05	8:11	8:15	8:21	8:27	8:32	8:45	B
B	8:23	8:31	8:37	8:41	8:47	8:53	8:58	9:11	B
B	8:54	9:01	9:07	9:11	9:17	9:23	9:28	9:41	B
B	9:24	9:31	9:37	9:41	9:47	9:53	9:58	10:11	B
B	9:54	10:01	10:07	10:11	10:17	10:23	10:28	10:41	B
B	10:24	10:31	10:37	10:41	10:47	10:53	10:58	11:11	B
B	10:58	11:04	11:09	11:13	11:18	11:23	11:28	11:40	B
B	11:23	11:29	11:34	11:38	11:43	11:48	11:53	12:05	B

ROUTE B

Weekday Southbound

Northport // Cahill

From Route	Troy at Forster	Northport at Kennedy	Northport at North Sherman	Milwaukee - North	Baldwin	Capitol Square Westbound	East Campus Westbound	Park at Erin	South Transfer Point	Cahill at Caddis	Becomes Route
	9	10	8	7	6	5	4	3	2	1	
GA	4:52	4:58	5:02	5:09	5:14	5:19	5:24	5:28	5:35	5:43	B
GA	5:17	5:23	5:27	5:34	5:39	5:44	5:49	5:53	6:00	6:08	B
GA	5:40	5:46	5:50	5:57	6:02	6:07	6:12	6:16	6:23	6:31	B
GA	5:55	6:01	6:05	6:12	6:17	6:22	6:27	6:31	6:40	6:49	B
B	6:10	6:16	6:20	6:27	6:32	6:38	6:45	6:50	6:59	7:08	B
GA	6:23	6:29	6:33	6:42	6:47	6:53	7:00	7:05	7:14	7:23	B
B	6:37	6:44	6:48	6:57	7:02	7:08	7:15	7:20	7:29	7:38	B
GA	6:52	6:59	7:03	7:12	7:17	7:23	7:30	7:35	7:44	7:53	B
B	7:07	7:14	7:18	7:27	7:32	7:38	7:45	7:50	7:59	8:08	B
B	7:22	7:29	7:33	7:42	7:47	7:53	8:00	8:05	8:15	8:25	B
B	7:37	7:44	7:48	7:57	8:02	8:08	8:15	8:20	8:30	8:40	B
B	7:52	7:59	8:03	8:12	8:17	8:23	8:30	8:35	8:45	8:55	B
B	8:07	8:14	8:18	8:27	8:32	8:38	8:45	8:50	9:00	9:10	B
B	8:14	8:21	-	-	-	-	-	-	-	-	GA
GA	8:22	8:29	8:33	8:42	8:47	8:53	9:00	9:05	9:15	9:25	B
B	8:37	8:44	8:48	8:57	9:02	9:08	9:15	9:20	9:30	9:39	B
B	8:44	8:51	-	-	-	-	-	-	-	-	GA
GA	8:52	8:59	9:03	9:12	9:17	9:23	9:30	9:35	9:45	9:54	B
B	9:07	9:14	9:18	9:27	9:32	9:37	9:43	9:48	9:58	10:07	B
B	9:14	9:21	-	-	-	-	-	-	-	-	GA
GA	9:24	9:31	9:34	9:42	9:47	9:52	9:58	10:03	10:13	10:22	B
B	9:29	9:36	-	-	-	-	-	-	-	-	GA
GA	9:39	9:46	9:49	9:57	10:02	10:07	10:13	10:18	10:28	10:37	B
B	9:44	9:51	-	-	-	-	-	-	-	-	GA
GA	9:54	10:01	10:04	10:12	10:17	10:22	10:28	10:33	10:43	10:52	B
B	9:59	10:06	-	-	-	-	-	-	-	-	GA
GA	10:09	10:16	10:19	10:27	10:32	10:37	10:43	10:48	10:58	11:07	B
B	10:14	10:21	-	-	-	-	-	-	-	-	GA
GA	10:24	10:31	10:34	10:42	10:47	10:52	10:58	11:03	11:13	11:22	B
B	10:39	10:46	10:49	10:57	11:02	11:07	11:13	11:18	11:28	11:37	B
B	10:44	10:51	-	-	-	-	-	-	-	-	GA
GA	10:54	11:01	11:04	11:12	11:17	11:22	11:28	11:33	11:43	11:52	B
B	10:59	11:06	-	-	-	-	-	-	-	-	GA
GA	11:09	11:16	11:19	11:27	11:32	11:37	11:43	11:48	11:58	12:07	B

ROUTE B

Weekday Southbound (CONTINUED)

Northport // Cahill

From Route	Troy at Forster	Northport at Kennedy	Northport at North Sherman	Milwaukee - North	Baldwin	Capitol Square Westbound	East Campus Westbound	Park at Erin	South Transfer Point	Cahill at Caddis	Becomes Route
	9	10	8	7	6	5	4	3	2	1	
B	11:14	11:21	-	-	-	-	-	-	-	-	GA
GA	11:24	11:31	11:34	11:42	11:47	11:52	11:58	12:03	12:13	12:22	B
B	11:29	11:36	-	-	-	-	-	-	-	-	GA
GA	11:39	11:46	11:49	11:57	12:02	12:07	12:14	12:20	12:30	12:39	B
B	11:44	11:51	-	-	-	-	-	-	-	-	GA
GA	11:53	12:00	12:03	12:12	12:17	12:22	12:29	12:35	12:45	12:54	B
B	12:08	12:15	12:18	12:27	12:32	12:37	12:44	12:50	1:00	1:09	B
B	12:15	12:22	-	-	-	-	-	-	-	-	GA
GA	12:23	12:30	12:33	12:42	12:47	12:52	12:59	1:05	1:15	1:24	B
B	12:38	12:45	12:48	12:57	1:02	1:07	1:14	1:20	1:30	1:39	B
B	12:45	12:52	-	-	-	-	-	-	-	-	GA
GA	12:53	1:00	1:03	1:12	1:17	1:22	1:29	1:35	1:45	1:54	B
B	1:08	1:15	1:18	1:27	1:32	1:37	1:44	1:50	2:00	2:10	B
B	1:23	1:30	1:33	1:42	1:47	1:52	1:59	2:05	2:15	2:25	B
B	1:38	1:45	1:48	1:57	2:02	2:07	2:14	2:21	2:31	2:41	B
B	1:52	1:59	2:03	2:12	2:17	2:22	2:29	2:36	2:46	2:56	B
B	2:07	2:14	2:18	2:27	2:32	2:37	2:44	2:51	3:01	3:11	B
B	2:16	2:23	-	-	-	-	-	-	-	-	GA
GA	2:22	2:29	2:33	2:42	2:47	2:52	2:59	3:06	3:16	3:26	B
B	2:37	2:44	2:48	2:57	3:02	3:07	3:14	3:21	3:31	3:42	B
B	2:46	2:53	-	-	-	-	-	-	-	-	GA
GA	2:52	2:59	3:03	3:12	3:17	3:22	3:29	3:36	3:46	3:57	B
B	3:07	3:14	3:18	3:27	3:32	3:37	3:44	3:51	4:01	4:12	B
B	3:16	3:23	-	-	-	-	-	-	-	-	GA
GA	3:22	3:29	3:33	3:42	3:47	3:52	3:59	4:06	4:16	4:27	B
B	3:31	3:38	-	-	-	-	-	-	-	-	GA
GA	3:37	3:44	3:48	3:57	4:02	4:07	4:14	4:21	4:31	4:42	B
B	3:46	3:53	-	-	-	-	-	-	-	-	GA
GA	3:52	3:59	4:03	4:12	4:17	4:22	4:29	4:36	4:46	4:57	B
B	4:01	4:08	-	-	-	-	-	-	-	-	GA
GA	4:07	4:14	4:18	4:27	4:32	4:37	4:44	4:51	5:01	5:12	B
B	4:16	4:23	-	-	-	-	-	-	-	-	GA
GA	4:22	4:29	4:33	4:42	4:47	4:52	4:59	5:06	5:16	5:27	B
B	4:37	4:44	4:48	4:57	5:02	5:07	5:14	5:20	5:30	5:41	B
B	4:46	4:53	-	-	-	-	-	-	-	-	GA

ROUTE B

Weekday Southbound (CONTINUED)

Northport // Cahill

From Route	Troy at Forster	Northport at Kennedy	Northport at North Sherman	Milwaukee - North	Baldwin	Capitol Square Westbound	East Campus Westbound	Park at Erin	South Transfer Point	Cahill at Caddis	Becomes Route
	9	10	8	7	6	5	4	3	2	1	
GA	4:53	5:00	5:03	5:12	5:17	5:22	5:29	5:35	5:45	5:56	B
B	5:08	5:15	5:18	5:27	5:32	5:37	5:44	5:50	6:00	6:09	B
B	5:16	5:23	-	-	-	-	-	-	-	-	GA
GA	5:23	5:30	5:33	5:42	5:47	5:52	5:59	6:05	6:14	6:23	B
B	5:38	5:45	5:48	5:57	6:02	6:07	6:14	6:20	6:29	6:38	B
B	5:54	6:01	6:04	6:12	6:17	6:22	6:29	6:35	6:44	6:53	B
B	6:09	6:16	6:19	6:27	6:32	6:37	6:44	6:50	6:59	7:08	B
B	6:24	6:31	6:34	6:42	6:47	6:52	6:59	7:05	7:14	7:23	B
GA	6:39	6:46	6:49	6:57	7:02	7:07	7:14	7:20	7:29	7:38	B
B	6:45	6:52	-	-	-	-	-	-	-	-	GA
B	6:54	7:01	7:04	7:12	7:17	7:22	7:29	7:35	7:44	7:53	GA
GA	7:09	7:16	7:19	7:27	7:32	7:37	7:43	7:49	7:58	8:07	B
B	7:15	7:22	-	-	-	-	-	-	-	-	GA
B	7:25	7:31	7:34	7:42	7:47	7:52	7:58	8:04	8:13	8:22	GA
B	7:30	7:36	-	-	-	-	-	-	-	-	GA
B	7:45	7:51	-	-	-	-	-	-	-	-	GA
GA	7:46	7:52	7:55	8:03	8:08	8:13	8:19	8:25	8:34	8:43	B
B	8:00	8:06	-	-	-	-	-	-	-	-	GA
B	8:15	8:21	-	-	-	-	-	-	-	-	GA
GA	8:16	8:22	8:25	8:33	8:38	8:43	8:49	8:55	9:04	9:13	B
B	8:30	8:36	-	-	-	-	-	-	-	-	GA
B	8:45	8:51	-	-	-	-	-	-	-	-	GA
GA	8:46	8:52	8:55	9:02	9:06	9:11	9:17	9:22	9:31	9:40	B
B	9:11	9:17	-	-	-	-	-	-	-	-	GA
GA	9:16	9:22	9:25	9:32	9:36	9:41	9:47	9:52	10:01	10:10	B
B	9:46	9:52	9:55	10:02	10:06	10:11	10:17	10:22	10:31	10:40	B
B	10:16	10:22	10:25	10:32	10:36	10:41	10:47	10:52	11:01	11:10	B
B	10:46	10:52	10:55	11:02	11:06	11:11	11:16	11:21	11:28	11:37	GA
B	11:16	11:22	11:25	11:32	11:36	11:41	11:46	11:51	11:58	12:07	GA
B	11:40	11:46	-	-	-	-	-	-	-	-	GA
B	12:05	12:11	-	-	-	-	-	-	-	-	GA

ROUTE B

Saturday Northbound

Cahill // Troy

From Route	Cahill at Caddis	South Transfer Point	Park at Erin	East Campus Eastbound	Capitol Square Eastbound	Baldwin	North at East Washington	Troy at Forster	Becomes Route
	1	2	3	4	5	6	7	9	
GA	5:28	5:34	5:41	5:44	5:48	5:53	5:58	6:10	B
GA	5:58	6:04	6:11	6:14	6:18	6:23	6:28	6:40	B
B	6:28	6:34	6:41	6:44	6:48	6:53	6:58	7:10	B
B	6:58	7:04	7:11	7:14	7:18	7:23	7:28	7:40	B
B	7:21	7:27	7:34	7:37	7:41	7:46	7:51	8:03	B
B	7:36	7:42	7:49	7:52	7:56	8:01	8:06	8:18	B
B	7:51	7:57	8:04	8:07	8:11	8:16	8:21	8:33	B
B	8:06	8:12	8:19	8:22	8:26	8:31	8:36	8:48	B
B	8:21	8:27	8:34	8:37	8:41	8:46	8:51	9:03	B
B	8:35	8:41	8:48	8:51	8:55	9:00	9:05	9:17	B
GA	8:48	8:54	9:01	9:05	9:10	9:15	9:20	9:32	B
B	9:02	9:09	9:16	9:20	9:25	9:30	9:35	9:47	B
B	9:17	9:24	9:31	9:35	9:40	9:45	9:50	10:02	B
B	9:32	9:39	9:46	9:50	9:55	10:00	10:05	10:17	B
B	9:47	9:54	10:01	10:05	10:10	10:15	10:20	10:32	B
B	10:02	10:09	10:16	10:20	10:25	10:30	10:35	10:47	B
B	10:17	10:24	10:31	10:35	10:40	10:45	10:50	11:02	B
B	10:31	10:38	10:45	10:49	10:54	11:00	11:05	11:18	B
B	10:46	10:53	11:00	11:04	11:09	11:15	11:20	11:33	B
B	11:01	11:08	11:15	11:19	11:24	11:30	11:35	11:48	B
B	11:16	11:23	11:30	11:34	11:39	11:45	11:50	12:03	B
B	11:31	11:38	11:45	11:49	11:54	12:00	12:05	12:18	B
B	11:46	11:53	12:00	12:04	12:09	12:15	12:20	12:33	B
B	12:01	12:08	12:15	12:19	12:24	12:30	12:35	12:48	B
B	12:16	12:23	12:30	12:34	12:39	12:45	12:50	1:03	B
B	12:31	12:38	12:45	12:49	12:54	1:00	1:05	1:18	B
B	12:45	12:52	12:59	1:03	1:09	1:15	1:20	1:33	B
B	12:59	1:06	1:14	1:18	1:24	1:30	1:35	1:48	B
B	1:14	1:21	1:29	1:33	1:39	1:45	1:50	2:03	B
B	1:29	1:36	1:44	1:48	1:54	2:00	2:05	2:18	B
B	1:44	1:51	1:59	2:03	2:09	2:15	2:20	2:33	B
B	1:59	2:06	2:14	2:18	2:24	2:30	2:35	2:48	B
B	2:14	2:21	2:29	2:33	2:39	2:45	2:50	3:03	B
B	2:29	2:36	2:44	2:48	2:54	3:00	3:05	3:18	B
B	2:44	2:51	2:59	3:03	3:09	3:15	3:20	3:33	B

ROUTE B

Saturday Northbound (CONTINUED)

Cahill // Troy

From Route	Cahill at Caddis	South Transfer Point	Park at Erin	East Campus Eastbound	Capitol Square Eastbound	Baldwin	North at East Washington	Troy at Forster	Becomes Route
	1	2	3	4	5	6	7	9	
B	2:59	3:06	3:14	3:18	3:24	3:30	3:35	3:48	B
B	3:14	3:21	3:29	3:33	3:39	3:45	3:50	4:03	B
B	3:29	3:36	3:44	3:48	3:54	4:00	4:05	4:18	B
B	3:44	3:51	3:59	4:03	4:09	4:15	4:20	4:33	B
B	3:59	4:06	4:14	4:18	4:24	4:30	4:35	4:48	B
B	4:14	4:21	4:29	4:33	4:39	4:45	4:50	5:03	B
B	4:29	4:36	4:44	4:48	4:54	5:00	5:05	5:18	B
B	4:44	4:51	4:59	5:03	5:09	5:15	5:20	5:33	B
B	4:59	5:06	5:14	5:18	5:24	5:30	5:35	5:48	B
B	5:14	5:21	5:29	5:33	5:39	5:45	5:50	6:03	B
B	5:30	5:37	5:45	5:49	5:55	6:00	6:05	6:18	B
B	5:46	5:53	6:00	6:04	6:10	6:15	6:20	6:33	B
B	6:02	6:08	6:15	6:19	6:25	6:30	6:35	6:48	B
B	6:17	6:23	6:30	6:34	6:40	6:45	6:50	7:03	B
B	6:32	6:38	6:45	6:49	6:55	7:00	7:05	7:18	B
B	6:47	6:53	7:00	7:04	7:10	7:15	7:20	7:33	B
B	7:02	7:08	7:15	7:19	7:25	7:30	7:35	7:48	B
B	7:24	7:30	7:37	7:41	7:47	7:52	7:57	8:10	B
B	7:54	8:00	8:07	8:11	8:17	8:22	8:27	8:40	B
B	8:24	8:30	8:37	8:41	8:47	8:52	8:57	9:10	B
B	8:56	9:02	9:09	9:13	9:18	9:23	9:28	9:40	B
B	9:26	9:32	9:39	9:43	9:48	9:53	9:58	10:10	B
B	9:56	10:02	10:09	10:13	10:18	10:23	10:28	10:40	B
B	10:26	10:32	10:39	10:43	10:48	10:53	10:58	11:10	B
B	10:51	10:57	11:04	11:08	11:13	11:18	11:23	11:35	B

ROUTE B

Saturday Southbound

Northport // Cahill

From Route	Troy at Forster	Northport at Kennedy	Northport at North Sherman	Milwaukee - North	Baldwin	Capitol Square Westbound	East Campus Westbound	Park at Erin	South Transfer Point	Cahill at Caddis	Becomes Route
	9	10	8	7	6	5	4	3	2	1	
GA	5:15	5:21	5:25	5:31	5:35	5:39	5:45	5:49	5:56	6:06	B
GA	5:45	5:51	5:55	6:01	6:05	6:09	6:15	6:19	6:26	6:36	B
B	6:15	6:21	6:25	6:31	6:35	6:39	6:45	6:49	6:56	7:06	B
GA	6:38	6:44	6:48	6:54	6:58	7:02	7:08	7:12	7:19	7:29	B
B	6:53	6:59	7:03	7:09	7:13	7:17	7:23	7:27	7:34	7:44	B
GA	7:08	7:14	7:18	7:24	7:28	7:32	7:38	7:42	7:49	7:59	B
B	7:23	7:29	7:33	7:39	7:43	7:47	7:53	7:57	8:04	8:14	B
GA	7:38	7:44	7:48	7:54	7:58	8:02	8:08	8:12	8:19	8:29	B
GA	7:53	7:59	8:03	8:09	8:13	8:17	8:23	8:27	8:34	8:44	B
B	8:03	8:09	-	-	-	-	-	-	-	-	GA
B	8:08	8:14	8:18	8:24	8:28	8:32	8:38	8:42	8:49	8:59	B
B	8:23	8:29	8:33	8:39	8:43	8:47	8:53	8:57	9:04	9:14	B
B	8:33	8:39	-	-	-	-	-	-	-	-	GA
GA	8:38	8:44	8:48	8:54	8:58	9:02	9:08	9:13	9:21	9:31	B
B	8:53	8:59	9:03	9:10	9:14	9:19	9:25	9:30	9:38	9:48	B
B	9:03	9:09	-	-	-	-	-	-	-	-	GA
GA	9:08	9:14	9:18	9:25	9:29	9:34	9:40	9:45	9:53	10:03	B
B	9:23	9:29	9:33	9:40	9:44	9:49	9:55	10:00	10:08	10:18	B
B	9:38	9:44	9:48	9:55	9:59	10:04	10:10	10:15	10:23	10:33	B
B	9:53	9:59	10:03	10:10	10:14	10:19	10:25	10:30	10:38	10:48	B
B	10:02	10:08	-	-	-	-	-	-	-	-	GA
GA	10:08	10:14	10:18	10:25	10:29	10:34	10:40	10:45	10:53	11:03	B
B	10:17	10:23	-	-	-	-	-	-	-	-	GA
GA	10:23	10:29	10:33	10:40	10:44	10:49	10:55	11:00	11:09	11:19	B
B	10:32	10:38	-	-	-	-	-	-	-	-	GA
GA	10:38	10:44	10:48	10:55	10:59	11:04	11:11	11:17	11:26	11:36	B
B	10:47	10:53	-	-	-	-	-	-	-	-	GA
GA	10:52	10:58	11:03	11:10	11:15	11:20	11:27	11:33	11:42	11:52	B
B	11:07	11:13	11:18	11:25	11:30	11:35	11:42	11:48	11:57	12:07	B
B	11:18	11:24	-	-	-	-	-	-	-	-	GA
GA	11:22	11:28	11:33	11:40	11:45	11:50	11:57	12:03	12:12	12:22	B
B	11:33	11:39	-	-	-	-	-	-	-	-	GA
GA	11:37	11:43	11:48	11:55	12:00	12:05	12:12	12:18	12:27	12:37	B
B	11:48	11:54	-	-	-	-	-	-	-	-	GA

ROUTE B

Saturday Southbound (CONTINUED)

Northport // Cahill

From Route	Troy at Forster	Northport at Kennedy	Northport at North Sherman	Milwaukee - North	Baldwin	Capitol Square Westbound	East Campus Westbound	Park at Erin	South Transfer Point	Cahill at Caddis	Becomes Route
	9	10	8	7	6	5	4	3	2	1	
GA	11:52	11:58	12:03	12:10	12:15	12:20	12:27	12:33	12:42	12:52	B
GA	12:07	12:13	12:18	12:25	12:30	12:35	12:42	12:48	12:57	1:07	B
B	12:22	12:28	12:33	12:40	12:45	12:50	12:57	1:03	1:12	1:22	B
B	12:37	12:43	12:48	12:55	1:00	1:05	1:12	1:18	1:27	1:37	B
B	12:52	12:58	1:03	1:10	1:15	1:20	1:27	1:33	1:42	1:52	B
B	1:03	1:09	-	-	-	-	-	-	-	-	GA
B	1:07	1:13	1:18	1:25	1:30	1:35	1:42	1:48	1:57	2:07	B
GA	1:22	1:28	1:33	1:40	1:45	1:50	1:57	2:03	2:12	2:22	B
B	1:37	1:43	1:48	1:55	2:00	2:05	2:12	2:18	2:27	2:37	B
B	1:52	1:58	2:03	2:10	2:15	2:20	2:27	2:33	2:42	2:52	B
B	2:07	2:13	2:18	2:25	2:30	2:35	2:42	2:48	2:57	3:07	B
B	2:18	2:24	-	-	-	-	-	-	-	-	GA
B	2:22	2:28	2:33	2:40	2:45	2:50	2:57	3:03	3:12	3:22	B
B	2:33	2:39	-	-	-	-	-	-	-	-	GA
GA	2:37	2:43	2:48	2:55	3:00	3:05	3:12	3:18	3:27	3:37	B
GA	2:52	2:58	3:03	3:10	3:15	3:20	3:27	3:33	3:42	3:52	B
B	3:03	3:09	-	-	-	-	-	-	-	-	GA
GA	3:07	3:13	3:18	3:25	3:30	3:35	3:42	3:48	3:57	4:07	B
GA	3:22	3:28	3:33	3:40	3:45	3:50	3:57	4:03	4:12	4:22	B
B	3:33	3:39	-	-	-	-	-	-	-	-	GA
B	3:37	3:43	3:48	3:55	4:00	4:05	4:12	4:18	4:27	4:37	B
B	3:48	3:54	-	-	-	-	-	-	-	-	GA
GA	3:52	3:58	4:03	4:10	4:15	4:20	4:27	4:33	4:42	4:52	B
B	4:03	4:09	-	-	-	-	-	-	-	-	GA
GA	4:07	4:13	4:18	4:25	4:30	4:35	4:42	4:48	4:57	5:07	B
B	4:18	4:24	-	-	-	-	-	-	-	-	GA
GA	4:22	4:28	4:33	4:40	4:45	4:50	4:57	5:03	5:12	5:22	B
GA	4:37	4:43	4:48	4:55	5:00	5:05	5:12	5:18	5:27	5:37	B
B	4:52	4:58	5:03	5:10	5:15	5:20	5:27	5:33	5:42	5:52	B
B	5:07	5:13	5:18	5:25	5:30	5:35	5:42	5:48	5:57	6:07	B
B	5:22	5:28	5:33	5:40	5:45	5:50	5:57	6:03	6:10	6:20	B
B	5:33	5:39	-	-	-	-	-	-	-	-	GA
B	5:37	5:43	5:48	5:55	6:00	6:05	6:11	6:17	6:24	6:34	B
B	5:53	5:59	6:03	6:09	6:13	6:18	6:24	6:30	6:37	6:47	B

ROUTE B

Saturday Southbound (CONTINUED)

Northport // Cahill

From Route	Troy at Forster	Northport at Kennedy	Northport at North Sherman	Milwaukee - North	Baldwin	Capitol Square Westbound	East Campus Westbound	Park at Erin	South Transfer Point	Cahill at Caddis	Becomes Route
	9	10	8	7	6	5	4	3	2	1	
B	6:08	6:14	6:18	6:24	6:28	6:33	6:39	6:45	6:52	7:02	GA
B	6:23	6:29	6:33	6:39	6:43	6:48	6:54	7:00	7:07	7:17	B
B	6:45	6:51	6:55	7:01	7:05	7:10	7:16	7:22	7:29	7:39	B
B	6:48	6:54	-	-	-	-	-	-	-	-	GA
B	7:03	7:09	-	-	-	-	-	-	-	-	GA
GA	7:15	7:21	7:25	7:31	7:35	7:40	7:46	7:52	7:59	8:09	B
B	7:18	7:24	-	-	-	-	-	-	-	-	GA
B	7:33	7:39	-	-	-	-	-	-	-	-	GA
GA	7:45	7:51	7:55	8:01	8:05	8:10	8:16	8:22	8:29	8:39	B
B	7:48	7:54	-	-	-	-	-	-	-	-	GA
B	8:10	8:16	-	-	-	-	-	-	-	-	GA
GA	8:15	8:21	8:25	8:31	8:35	8:40	8:46	8:52	8:59	9:09	B
B	8:40	8:46	-	-	-	-	-	-	-	-	GA
GA	8:45	8:51	8:55	9:01	9:05	9:09	9:15	9:21	9:28	9:38	B
B	9:15	9:21	9:25	9:31	9:35	9:39	9:45	9:51	9:58	10:08	B
B	9:45	9:51	9:55	10:01	10:05	10:09	10:15	10:21	10:28	10:38	B
B	10:15	10:21	10:25	10:31	10:35	10:39	10:45	10:51	10:58	11:08	GA
B	10:45	10:51	10:55	11:01	11:05	11:09	11:15	11:21	11:28	11:38	GA
B	11:10	11:16	-	-	-	-	-	-	-	-	GA
B	11:35	11:41	-	-	-	-	-	-	-	-	GA

ROUTE B

Sunday Northbound

Cahill // Troy

From Route	Cahill at Caddis	South Transfer Point	Park at Erin	East Campus Eastbound	Capitol Square Eastbound	Baldwin	North at East Washington	Troy at Forster	Becomes Route
	1	2	3	4	5	6	7	9	
GA	5:28	5:34	5:41	5:44	5:48	5:53	5:58	6:10	B
GA	5:58	6:04	6:11	6:14	6:18	6:23	6:28	6:40	B
B	6:28	6:34	6:41	6:44	6:48	6:53	6:58	7:10	B
B	6:58	7:04	7:11	7:14	7:18	7:23	7:28	7:40	B
B	7:28	7:34	7:41	7:44	7:48	7:53	7:58	8:10	B
B	7:58	8:04	8:11	8:14	8:18	8:23	8:28	8:40	B
B	8:28	8:34	8:41	8:44	8:48	8:53	8:58	9:10	B
B	8:54	9:01	9:08	9:12	9:17	9:22	9:27	9:39	B
B	9:24	9:31	9:38	9:42	9:47	9:52	9:57	10:09	B
B	9:54	10:01	10:08	10:12	10:17	10:22	10:27	10:39	B
B	10:24	10:31	10:38	10:42	10:47	10:52	10:57	11:09	B
B	10:53	11:00	11:07	11:11	11:16	11:22	11:27	11:40	B
B	11:23	11:30	11:37	11:41	11:46	11:52	11:57	12:10	B
B	11:53	12:00	12:07	12:11	12:16	12:22	12:27	12:40	B
B	12:23	12:30	12:37	12:41	12:46	12:52	12:57	1:10	B
B	12:51	12:58	1:06	1:10	1:16	1:22	1:27	1:40	B
B	1:21	1:28	1:36	1:40	1:46	1:52	1:57	2:10	B
B	1:51	1:58	2:06	2:10	2:16	2:22	2:27	2:40	B
B	2:21	2:28	2:36	2:40	2:46	2:52	2:57	3:10	B
B	2:51	2:58	3:06	3:10	3:16	3:22	3:27	3:40	B
B	3:21	3:28	3:36	3:40	3:46	3:52	3:57	4:10	B
B	3:51	3:58	4:06	4:10	4:16	4:22	4:27	4:40	B
B	4:21	4:28	4:36	4:40	4:46	4:52	4:57	5:10	B
B	4:51	4:58	5:06	5:10	5:16	5:22	5:27	5:40	B
B	5:21	5:28	5:36	5:40	5:46	5:52	5:57	6:10	B
B	5:54	6:00	6:07	6:11	6:17	6:22	6:27	6:40	B
B	6:24	6:30	6:37	6:41	6:47	6:52	6:57	7:10	B
B	6:54	7:00	7:07	7:11	7:17	7:22	7:27	7:40	B
B	7:24	7:30	7:37	7:41	7:47	7:52	7:57	8:10	B
B	7:54	8:00	8:07	8:11	8:17	8:22	8:27	8:40	B
B	8:24	8:30	8:37	8:41	8:47	8:52	8:57	9:10	B
B	8:56	9:02	9:09	9:13	9:18	9:23	9:28	9:40	B
B	9:26	9:32	9:39	9:43	9:48	9:53	9:58	10:10	B
B	9:56	10:02	10:09	10:13	10:18	10:23	10:28	10:40	B
B	10:26	10:32	10:39	10:43	10:48	10:53	10:58	11:10	B
B	10:51	10:57	11:04	11:08	11:13	11:18	11:23	11:35	B

ROUTE B

Sunday Southbound

Northport // Cahill

From Route	Troy at Forster	Northport at Kennedy	Northport at North Sherman	Milwaukee - North	Baldwin	Capitol Square Westbound	East Campus Westbound	Park at Erin	South Transfer Point	Cahill at Caddis	Becomes Route
	9	10	8	7	6	5	4	3	2	1	
GA	5:15	5:21	5:25	5:31	5:35	5:39	5:45	5:49	5:56	6:06	B
GA	5:45	5:51	5:55	6:01	6:05	6:09	6:15	6:19	6:26	6:36	B
B	6:15	6:21	6:25	6:31	6:35	6:39	6:45	6:49	6:56	7:06	B
B	6:45	6:51	6:55	7:01	7:05	7:09	7:15	7:19	7:26	7:36	B
B	7:15	7:21	7:25	7:31	7:35	7:39	7:45	7:49	7:56	8:06	B
B	7:45	7:51	7:55	8:01	8:05	8:09	8:15	8:19	8:26	8:36	B
B	8:10	8:16	-	-	-	-	-	-	-	-	GA
GA	8:15	8:21	8:25	8:31	8:35	8:39	8:45	8:49	8:56	9:06	B
B	8:40	8:46	-	-	-	-	-	-	-	-	GA
GA	8:45	8:51	8:55	9:02	9:06	9:11	9:17	9:22	9:30	9:40	B
B	9:10	9:16	-	-	-	-	-	-	-	-	GA
GA	9:15	9:21	9:25	9:32	9:36	9:41	9:47	9:52	10:00	10:10	B
B	9:39	9:45	-	-	-	-	-	-	-	-	GA
GA	9:45	9:51	9:55	10:02	10:06	10:11	10:17	10:22	10:30	10:40	B
B	10:15	10:21	10:25	10:32	10:36	10:41	10:47	10:52	11:00	11:10	B
B	10:45	10:51	10:55	11:02	11:07	11:12	11:19	11:25	11:34	11:44	B
B	11:14	11:20	11:25	11:32	11:37	11:42	11:49	11:55	12:04	12:14	B
GA	11:44	11:50	11:55	12:02	12:07	12:12	12:19	12:25	12:34	12:44	B
B	12:10	12:16	-	-	-	-	-	-	-	-	GA
B	12:14	12:20	12:25	12:32	12:37	12:42	12:49	12:55	1:04	1:14	B
B	12:40	12:46	-	-	-	-	-	-	-	-	GA
GA	12:44	12:50	12:55	1:02	1:07	1:12	1:19	1:25	1:34	1:44	B
B	1:10	1:16	-	-	-	-	-	-	-	-	GA
GA	1:14	1:20	1:25	1:32	1:37	1:42	1:49	1:55	2:04	2:14	B
GA	1:44	1:50	1:55	2:02	2:07	2:12	2:19	2:25	2:34	2:44	B
B	2:10	2:16	-	-	-	-	-	-	-	-	GA
B	2:14	2:20	2:25	2:32	2:37	2:42	2:49	2:55	3:04	3:14	B
B	2:40	2:46	-	-	-	-	-	-	-	-	GA
GA	2:44	2:50	2:55	3:02	3:07	3:12	3:19	3:25	3:34	3:44	B
GA	3:14	3:20	3:25	3:32	3:37	3:42	3:49	3:55	4:04	4:14	B
B	3:40	3:46	-	-	-	-	-	-	-	-	GA
B	3:44	3:50	3:55	4:02	4:07	4:12	4:19	4:25	4:34	4:44	B
B	4:10	4:16	-	-	-	-	-	-	-	-	GA

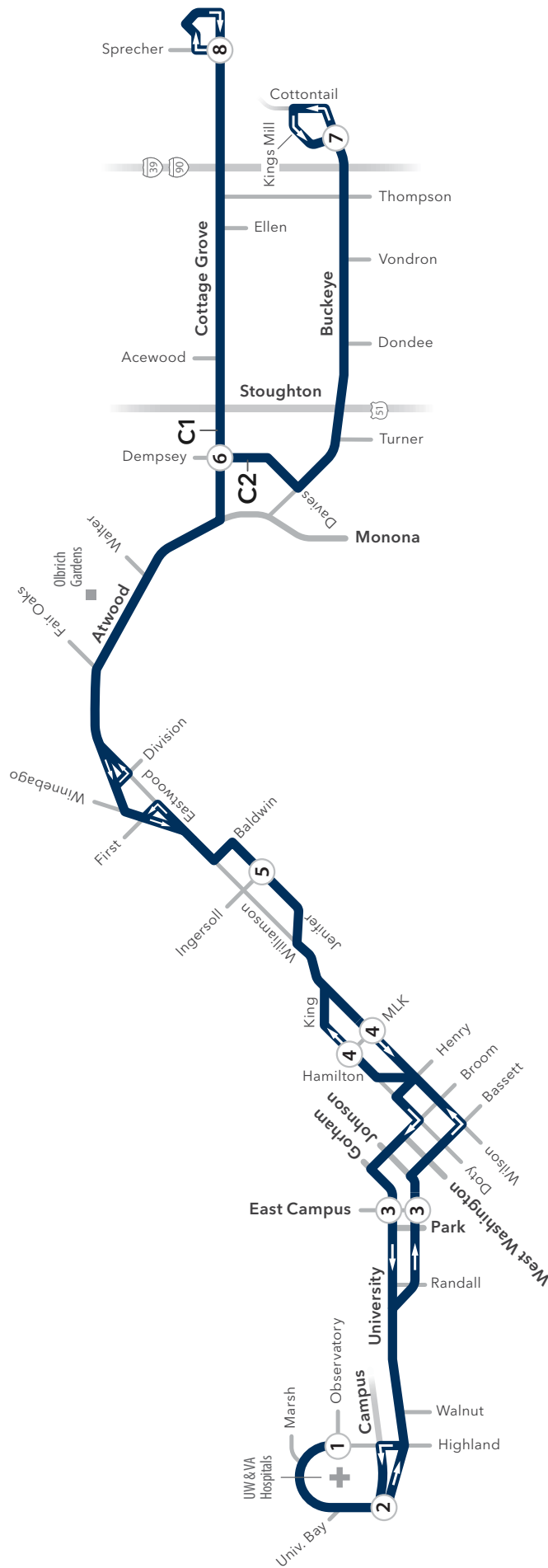
ROUTE B

Sunday Southbound (CONTINUED)

Northport // Cahill

From Route	Troy at Forster	Northport at Kennedy	Northport at North Sherman	Milwaukee - North	Baldwin	Capitol Square Westbound	East Campus Westbound	Park at Erin	South Transfer Point	Cahill at Caddis	Becomes Route
	9	10	8	7	6	5	4	3	2	1	
GA	4:14	4:20	4:25	4:32	4:37	4:42	4:49	4:55	5:04	5:14	B
GA	4:44	4:50	4:55	5:02	5:07	5:12	5:19	5:25	5:34	5:44	B
B	5:14	5:20	5:25	5:32	5:37	5:42	5:49	5:55	6:04	6:14	B
B	5:40	5:46	-	-	-	-	-	-	-	-	GA
B	5:44	5:50	5:55	6:01	6:05	6:10	6:16	6:22	6:29	6:39	B
B	6:15	6:21	6:25	6:31	6:35	6:40	6:46	6:52	6:59	7:09	B
B	6:45	6:51	6:55	7:01	7:05	7:10	7:16	7:22	7:29	7:39	B
B	7:10	7:16	-	-	-	-	-	-	-	-	GA
GA	7:15	7:21	7:25	7:31	7:35	7:40	7:46	7:52	7:59	8:09	B
B	7:40	7:46	-	-	-	-	-	-	-	-	GA
GA	7:45	7:51	7:55	8:01	8:05	8:10	8:16	8:22	8:29	8:39	B
B	8:10	8:16	-	-	-	-	-	-	-	-	GA
GA	8:15	8:21	8:25	8:31	8:35	8:40	8:46	8:52	8:59	9:09	B
B	8:40	8:46	-	-	-	-	-	-	-	-	GA
GA	8:45	8:51	8:55	9:01	9:05	9:09	9:15	9:21	9:28	9:38	B
B	9:15	9:21	9:25	9:31	9:35	9:39	9:45	9:51	9:58	10:08	B
B	9:45	9:51	9:55	10:01	10:05	10:09	10:15	10:21	10:28	10:38	B
B	10:15	10:21	10:25	10:31	10:35	10:39	10:45	10:51	10:58	11:08	GA
B	10:45	10:51	10:55	11:01	11:05	11:09	11:15	11:21	11:28	11:38	GA
B	11:10	11:16	-	-	-	-	-	-	-	-	GA
B	11:35	11:41	-	-	-	-	-	-	-	-	GA

ROUTE C



ROUTE C

Weekday Eastbound

Highland // Buckeye or Sprecher

From Route	Route Branch	Highland at Observatory	University at University Bay	Johnson at East Campus	Doty at MLK Jr.	Jenifer at Ingersoll	Cottage Grove at Dempsey	Buckeye at Kings Mill	Sprecher at Cottage Grove	Becomes Route
		①	②	③	④	⑤	⑥	⑦	⑧	
GA	C1	5:09	5:11	5:18	5:23	5:28	5:41	-	5:49	C
C	C2	5:39	5:41	5:48	5:53	5:58	6:11	6:20	-	D
C	C1	6:04	6:06	6:13	6:18	6:23	6:36	-	6:44	C
C	C1	6:19	6:21	6:28	6:33	6:39	6:52	-	7:00	C
C	C1	6:33	6:35	6:43	6:49	6:55	7:08	-	7:16	C
C	C2	6:48	6:50	6:58	7:04	7:10	7:23	7:32	-	C
C	C1	7:03	7:05	7:13	7:19	7:25	7:38	-	7:46	C
C	C1	7:18	7:20	7:28	7:34	7:40	7:54	-	8:02	C
C	C1	7:30	7:32	7:43	7:49	7:55	8:09	-	8:17	C
C	C2	7:45	7:47	7:58	8:04	8:10	8:24	8:33	-	C
C	C1	8:00	8:02	8:13	8:19	8:25	8:39	-	8:47	D
C	C1	8:13	8:15	8:26	8:32	8:38	8:51	-	8:59	C
C	C1	8:26	8:28	8:39	8:45	8:51	9:04	-	9:12	D
C	C2	8:39	8:41	8:52	8:58	9:04	9:17	9:26	-	C
C	C1	8:52	8:54	9:05	9:11	9:17	9:30	-	9:38	C
C	C1	9:05	9:07	9:18	9:24	9:30	9:43	-	9:51	C
C	C1	9:21	9:23	9:33	9:39	9:45	9:58	-	10:06	D
C	C2	9:36	9:38	9:48	9:54	10:00	10:13	10:22	-	C
C	C1	9:51	9:53	10:03	10:09	10:15	10:28	-	10:36	D
C	C1	10:06	10:08	10:18	10:24	10:30	10:43	-	10:51	C
C	C1	10:21	10:23	10:33	10:39	10:45	10:58	-	11:06	D
C	C2	10:36	10:38	10:48	10:54	11:00	11:15	11:24	-	C
C	C1	10:51	10:53	11:03	11:10	11:16	11:31	-	11:39	C
C	C1	11:06	11:08	11:18	11:25	11:31	11:46	-	11:54	C
C	C1	11:21	11:23	11:33	11:40	11:46	12:01	-	12:09	D
C	C2	11:36	11:38	11:48	11:55	12:01	12:16	12:25	-	C
C	C1	11:51	11:53	12:03	12:10	12:16	12:31	-	12:39	D
C	C1	12:06	12:08	12:18	12:25	12:31	12:46	-	12:54	C
C	C1	12:21	12:23	12:33	12:40	12:46	1:01	-	1:09	D
C	C2	12:36	12:38	12:48	12:55	1:01	1:16	1:25	-	C
C	C1	12:51	12:53	1:03	1:10	1:16	1:31	-	1:39	C
C	C1	1:06	1:08	1:18	1:25	1:31	1:46	-	1:54	C
C	C1	1:21	1:23	1:33	1:40	1:46	2:01	-	2:10	D
C	C2	1:36	1:38	1:48	1:55	2:01	2:17	2:27	-	C
C	C1	1:51	1:53	2:03	2:11	2:17	2:33	-	2:42	C

ROUTE C

Weekday Eastbound (CONTINUED)

Highland // Buckeye or Sprecher

From Route	Route Branch	Highland at Observatory	University at University Bay	Johnson at East Campus	Doty at MLK Jr.	Jenifer at Ingersoll	Cottage Grove at Dempsey	Buckeye at Kings Mill	Sprecher at Cottage Grove	Becomes Route
		1	2	3	4	5	6	7	8	
C	C1	2:06	2:08	2:18	2:26	2:32	2:48	-	2:57	C
C	C1	2:21	2:23	2:33	2:41	2:47	3:03	-	3:12	C
C	C2	2:36	2:38	2:48	2:56	3:02	3:18	3:28	-	C
C	C1	2:51	2:53	3:03	3:11	3:17	3:33	-	3:44	C
C	C1	3:06	3:08	3:18	3:26	3:32	3:49	-	4:00	C
C	C1	3:19	3:21	3:33	3:42	3:49	4:06	-	4:17	C
C	C2	3:34	3:36	3:48	3:57	4:04	4:21	4:33	-	C
C	C1	3:49	3:51	4:03	4:12	4:19	4:36	-	4:47	C
C	C1	4:04	4:06	4:18	4:27	4:34	4:51	-	5:02	C
C	C1	4:19	4:21	4:33	4:42	4:49	5:06	-	5:17	C
C	C2	4:34	4:36	4:48	4:57	5:04	5:21	5:33	-	C
C	C1	4:49	4:51	5:03	5:12	5:19	5:36	-	5:45	C
C	C1	5:04	5:06	5:18	5:27	5:34	5:49	-	5:58	C
C	C1	5:20	5:22	5:33	5:41	5:47	6:02	-	6:11	C
C	C2	5:35	5:37	5:48	5:56	6:02	6:17	6:27	-	C
C	C1	5:50	5:52	6:03	6:11	6:17	6:32	-	6:40	C
C	C	6:05	6:07	6:18	6:26	6:32	6:46	-	-	GA
C	C1	6:21	6:23	6:33	6:41	6:46	7:00	-	7:08	GA
C	C2	6:36	6:38	6:48	6:56	7:01	7:15	7:24	-	C
C	C1	6:51	6:53	7:03	7:11	7:16	7:30	-	7:38	C
C	C	7:06	7:08	7:18	7:26	7:31	7:45	-	-	GA
C	C1	7:21	7:23	7:33	7:41	7:46	8:00	-	8:08	GA
C	C2	7:36	7:38	7:48	7:56	8:01	8:15	8:24	-	C
C	C	7:51	7:53	8:03	8:11	8:16	8:30	-	-	GA
R	C1	8:06	8:08	8:18	8:26	8:31	8:45	-	8:53	C
R	C2	8:36	8:38	8:48	8:56	9:01	9:14	9:23	-	C
R	C1	9:08	9:10	9:18	9:26	9:31	9:44	-	9:52	C
R	C2	9:38	9:40	9:48	9:56	10:01	10:14	10:23	-	C
R	C1	10:08	10:10	10:18	10:26	10:31	10:44	-	10:52	C
R	C2	10:38	10:40	10:48	10:56	11:01	11:14	11:23	-	C
R	C1	11:09	11:11	11:18	11:25	11:29	11:42	-	11:50	GA
R	C2	11:39	11:41	11:48	11:55	11:59	12:12	12:21	-	GA
R	C	12:09	12:11	12:18	12:25	12:29	-	-	-	GA

ROUTE C

Weekday Westbound

Cottage Grove or Buckeye // Observatory

From Route	Route Branch	Cottage Grove at Sprecher	Buckeye at Kings Mill	Dempsey at Cottage Grove	Jenifer at Ingersoll	Wilson at MLK Jr.	University at E Campus	University Bay at University	Observatory at Highland	Becomes Route
		8	7	6	5	4	3	2	1	
GA	C2	-	4:37	4:46	4:57	5:02	5:07	5:15	5:20	C
GA	C1	5:10	-	5:16	5:27	5:32	5:37	5:45	5:50	C
GA	C	-	-	5:31	5:42	5:47	5:52	6:00	6:05	C
GA	C1	5:40	-	5:46	5:57	6:02	6:07	6:15	6:20	C
GA	C2	-	5:52	6:01	6:12	6:17	6:22	6:30	6:35	C
C	C1	6:08	-	6:14	6:25	6:31	6:37	6:47	6:52	C
GA	C	-	-	6:27	6:40	6:46	6:52	7:02	7:07	C
GA	C1	6:35	-	6:42	6:55	7:01	7:07	7:17	7:22	C
GA	C2	-	6:47	6:57	7:10	7:16	7:22	7:32	7:37	C
C	C1	7:00	-	7:07	7:20	7:26	7:34	7:46	7:51	C
C	C1	7:08	-	7:15	7:31	7:38	7:46	7:58	8:03	C
GA	C	-	-	7:27	7:43	7:50	7:58	8:10	8:15	C
C	C1	7:31	-	7:39	7:55	8:02	8:10	8:22	8:27	C
C	C2	-	7:40	7:51	8:07	8:14	8:22	8:34	8:39	C
C	C1	7:58	-	8:06	8:22	8:29	8:37	8:49	8:54	C
C	C1	8:13	-	8:21	8:37	8:44	8:52	9:04	9:09	C
C	C1	8:28	-	8:36	8:52	8:59	9:07	9:18	9:23	C
C	C2	-	8:43	8:54	9:07	9:14	9:22	9:33	9:38	C
D	C1	9:03	-	9:10	9:23	9:30	9:37	9:47	9:52	C
C	C1	9:18	-	9:25	9:38	9:45	9:52	10:02	10:07	C
D	C1	9:33	-	9:40	9:53	10:00	10:07	10:17	10:22	C
C	C2	-	9:45	9:55	10:08	10:15	10:22	10:32	10:37	C
C	C1	10:03	-	10:10	10:23	10:30	10:37	10:47	10:52	C
C	C1	10:18	-	10:25	10:38	10:45	10:52	11:02	11:07	C
D	C1	10:33	-	10:40	10:53	11:00	11:07	11:17	11:22	C
C	C2	-	10:45	10:55	11:08	11:15	11:22	11:32	11:37	C
D	C1	11:03	-	11:10	11:23	11:30	11:37	11:47	11:52	C
C	C1	11:18	-	11:25	11:38	11:45	11:52	12:02	12:07	C
D	C1	11:33	-	11:40	11:53	12:00	12:07	12:17	12:22	C
C	C2	-	11:45	11:55	12:08	12:15	12:22	12:32	12:37	C
C	C1	12:03	-	12:10	12:23	12:30	12:37	12:48	12:53	C
C	C1	12:18	-	12:25	12:38	12:45	12:52	1:03	1:08	C
D	C1	12:33	-	12:40	12:53	1:00	1:07	1:18	1:23	C
C	C2	-	12:45	12:55	1:08	1:15	1:22	1:33	1:38	C
D	C1	1:03	-	1:10	1:23	1:30	1:37	1:48	1:53	C

ROUTE C

Weekday Westbound (CONTINUED)

Cottage Grove or Buckeye // Observatory

From Route	Route Branch	Cottage Grove at Sprecher	Buckeye at Kings Mill	Dempsey at Cottage Grove	Jenifer at Ingersoll	Wilson at MLK Jr.	University at E Campus	University Bay at University	Observatory at Highland	Becomes Route
		8	7	6	5	4	3	2	1	
C	C2	-	1:44	1:54	2:08	2:15	2:22	2:34	2:39	C
C	C1	1:18	-	1:25	1:38	1:45	1:52	2:03	2:08	C
D	C1	1:33	-	1:40	1:53	2:00	2:07	2:19	2:24	C
C	C2	-	1:44	1:54	2:08	2:15	2:22	2:34	2:39	C
C	C1	2:02	-	2:09	2:23	2:30	2:37	2:49	2:54	C
C	C1	2:17	-	2:24	2:38	2:45	2:52	3:04	3:09	C
D	C1	2:32	-	2:39	2:53	3:00	3:07	3:19	3:24	C
C	C2	-	2:44	2:54	3:08	3:15	3:22	3:34	3:39	C
C	C1	3:02	-	3:09	3:23	3:30	3:37	3:51	3:56	C
C	C1	3:17	-	3:24	3:38	3:45	3:52	4:06	4:11	C
C	C1	3:32	-	3:39	3:53	4:00	4:07	4:21	4:26	C
C	C2	-	3:44	3:54	4:08	4:15	4:22	4:36	4:41	C
C	C1	4:02	-	4:09	4:23	4:30	4:37	4:51	4:56	C
C	C1	4:17	-	4:24	4:38	4:45	4:52	5:06	5:11	C
C	C1	4:32	-	4:39	4:53	5:00	5:07	5:21	5:26	C
C	C2	-	4:44	4:54	5:08	5:15	5:22	5:36	5:41	C
C	C1	5:03	-	5:10	5:24	5:30	5:37	5:49	5:54	C
C	C1	5:19	-	5:26	5:39	5:45	5:52	6:04	6:09	C
C	C1	5:34	-	5:41	5:54	6:00	6:07	6:19	6:24	C
C	C2	-	5:46	5:56	6:09	6:15	6:22	6:34	6:39	C
C	C1	6:04	-	6:11	6:24	6:30	6:37	6:47	6:52	C
C	C1	6:20	-	6:27	6:39	6:45	6:52	7:02	7:07	C
C	C1	6:36	-	6:42	6:54	7:00	7:07	7:17	7:22	C
C	C2	-	6:48	6:57	7:09	7:15	7:22	7:32	7:37	C
C	C1	7:06	-	7:12	7:23	7:29	7:36	7:46	7:51	R
C	C2	-	7:33	7:42	7:53	7:59	8:06	8:16	8:21	R
C	C1	8:06	-	8:12	8:23	8:29	8:36	8:46	8:51	R
C	C2	-	8:33	8:42	8:53	8:59	9:06	9:15	9:20	R
C	C1	9:07	-	9:13	9:24	9:29	9:36	9:45	9:50	R
C	C2	-	9:34	9:43	9:54	9:59	10:06	10:15	10:20	R
C	C1	10:07	-	10:13	10:24	10:29	10:36	10:45	10:50	R
C	C2	-	10:35	10:44	10:55	11:00	11:06	11:14	11:19	R
C	C1	11:08	-	11:14	11:25	11:30	11:36	11:44	11:49	R
C	C2	-	11:35	11:44	11:55	-	-	-	-	GA

ROUTE C

Weekend Eastbound

Highland // Buckeye or Sprecher

From Route	Route Branch	Highland at Observatory	University at University Bay	Johnson at East Campus	Doty at MLK Jr.	Jenifer at Ingersoll	Cottage Grove at Dempsey	Buckeye at Kings Mill	Sprecher at Cottage Grove	Becomes Route
		①	②	③	④	⑤	⑥	⑦	⑧	
C	C1	6:09	6:11	6:18	6:23	6:28	6:41	-	6:49	C
R	C2	6:39	6:41	6:48	6:53	6:58	7:11	7:20	-	C
R	C1	7:09	7:11	7:18	7:23	7:28	7:41	-	7:49	C
R	C2	7:39	7:41	7:48	7:53	7:58	8:11	8:20	-	C
R	C1	8:09	8:11	8:18	8:23	8:28	8:41	-	8:49	C
R	C2	8:39	8:41	8:48	8:53	8:58	9:11	9:21	-	C
R	C1	9:08	9:10	9:18	9:24	9:29	9:43	-	9:52	C
R	C2	9:38	9:40	9:48	9:54	9:59	10:13	10:23	-	C
R	C1	10:08	10:10	10:18	10:24	10:29	10:43	-	10:52	C
R	C2	10:38	10:40	10:48	10:54	10:59	11:13	11:23	-	C
R	C1	11:07	11:09	11:18	11:24	11:29	11:43	-	11:52	C
R	C2	11:37	11:39	11:48	11:54	11:59	12:13	12:23	-	C
R	C1	12:07	12:09	12:18	12:24	12:29	12:43	-	12:52	C
R	C2	12:37	12:39	12:48	12:54	12:59	1:13	1:23	-	C
R	C1	1:07	1:09	1:18	1:24	1:29	1:43	-	1:52	C
R	C2	1:37	1:39	1:48	1:54	1:59	2:13	2:23	-	C
R	C1	2:07	2:09	2:18	2:25	2:30	2:44	-	2:53	C
R	C2	2:37	2:39	2:48	2:55	3:00	3:14	3:24	-	C
R	C1	3:07	3:09	3:18	3:25	3:30	3:44	-	3:53	C
R	C2	3:37	3:39	3:48	3:55	4:00	4:14	4:24	-	C
R	C1	4:07	4:09	4:18	4:25	4:30	4:44	-	4:53	C
R	C2	4:37	4:39	4:48	4:55	5:00	5:14	5:24	-	C
R	C1	5:07	5:09	5:18	5:24	5:29	5:43	-	5:52	C
R	C2	5:37	5:39	5:48	5:54	5:59	6:13	6:23	-	C
R	C1	6:07	6:09	6:18	6:24	6:29	6:43	-	6:52	C
R	C2	6:37	6:39	6:48	6:54	6:59	7:13	7:23	-	C
R	C1	7:07	7:09	7:18	7:24	7:29	7:42	-	7:51	C
R	C2	7:37	7:39	7:48	7:54	7:59	8:12	8:22	-	C
R	C1	8:07	8:09	8:18	8:24	8:29	8:42	-	8:51	C
R	C2	8:37	8:39	8:48	8:54	8:59	9:12	9:21	-	C
R	C1	9:08	9:10	9:18	9:23	9:28	9:41	-	9:49	C
R	C2	9:38	9:40	9:48	9:53	9:58	10:11	10:20	-	C
R	C1	10:08	10:10	10:18	10:23	10:28	10:41	-	10:49	GA
R	C	10:38	10:40	10:48	10:53	10:58	11:11	-	-	GA

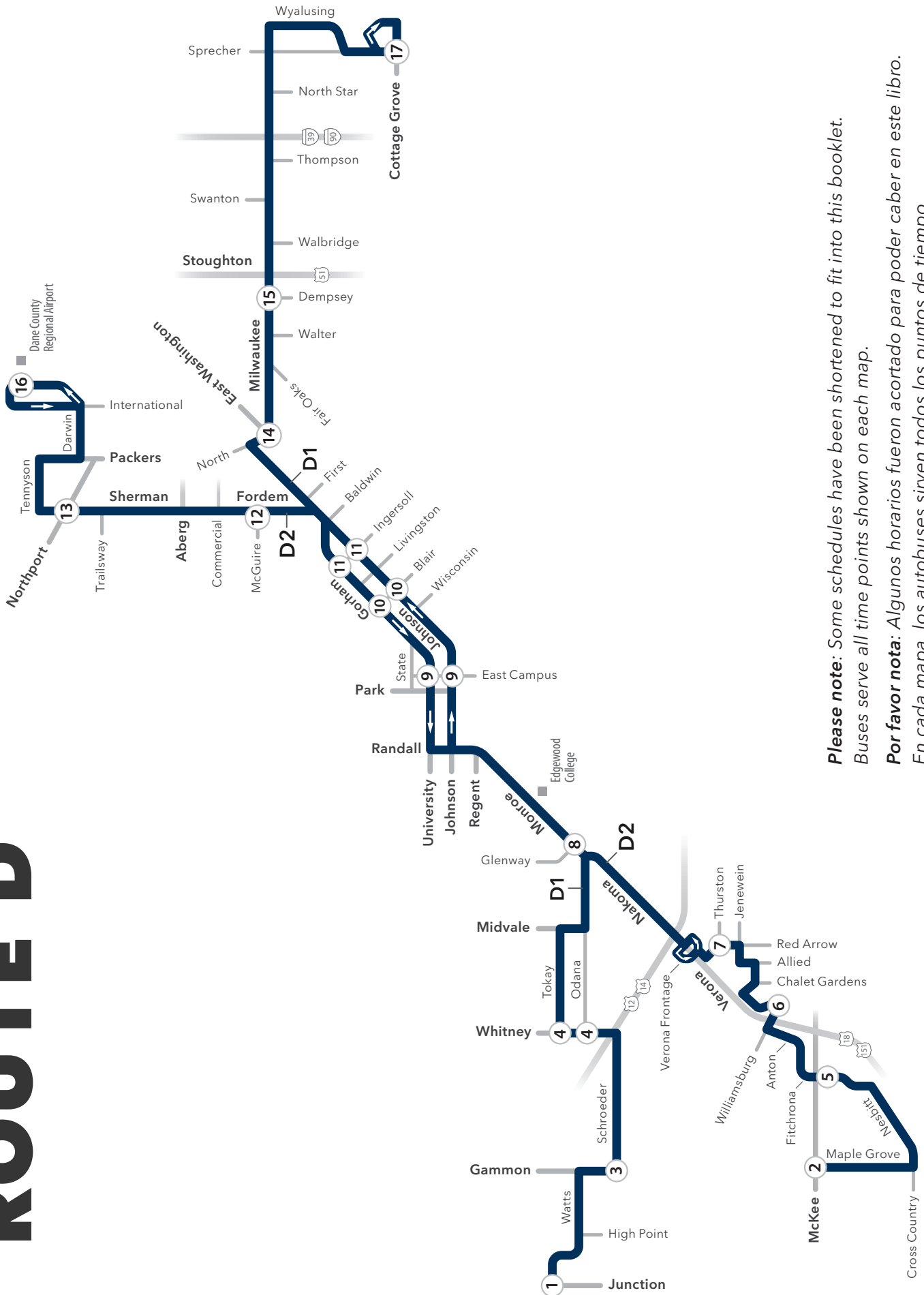
ROUTE C

Weekend Westbound

Cottage Grove or Buckeye // Observatory

From Route	Route Branch	Cottage Grove at Sprecher	Buckeye at Kings Mill	Dempsey at Cottage Grove	Jenifer at Ingersoll	Wilson at MLK Jr.	University at East Campus	University Bay at University	Observatory at Highland	Becomes Route
		8	7	6	5	4	3	2	1	
GA	C1	5:15	-	5:21	5:32	5:37	5:43	5:51	5:55	C
GA	C2	-	5:35	5:44	5:55	6:00	6:06	6:14	6:18	R
GA	C1	6:08	-	6:14	6:25	6:30	6:36	6:44	6:48	R
GA	C2	-	6:35	6:44	6:55	7:00	7:06	7:14	7:18	R
C	C1	7:08	-	7:14	7:25	7:30	7:36	7:44	7:48	R
C	C2	-	7:33	7:42	7:53	7:58	8:05	8:14	8:18	R
C	C1	8:05	-	8:11	8:23	8:29	8:36	8:45	8:49	R
C	C2	-	8:32	8:41	8:53	8:59	9:06	9:15	9:19	R
C	C1	9:05	-	9:11	9:23	9:29	9:36	9:45	9:49	R
C	C2	-	9:32	9:41	9:53	9:59	10:06	10:15	10:19	R
C	C1	10:05	-	10:11	10:23	10:29	10:36	10:45	10:49	R
C	C2	-	10:32	10:41	10:53	10:59	11:06	11:15	11:20	R
C	C1	11:04	-	11:10	11:23	11:29	11:36	11:45	11:50	R
C	C2	-	11:31	11:40	11:53	11:59	12:06	12:15	12:20	R
C	C1	12:04	-	12:10	12:23	12:29	12:36	12:45	12:50	R
C	C2	-	12:31	12:40	12:53	12:59	1:06	1:15	1:20	R
C	C1	1:04	-	1:10	1:23	1:29	1:36	1:45	1:50	R
C	C2	-	1:31	1:40	1:53	1:59	2:06	2:15	2:20	R
C	C1	2:03	-	2:09	2:23	2:29	2:36	2:45	2:50	R
C	C2	-	2:30	2:39	2:53	2:59	3:06	3:15	3:20	R
C	C1	3:03	-	3:09	3:23	3:29	3:36	3:45	3:50	R
C	C2	-	3:30	3:39	3:53	3:59	4:06	4:15	4:20	R
C	C1	4:05	-	4:11	4:23	4:29	4:36	4:45	4:50	R
C	C2	-	4:32	4:41	4:53	4:59	5:06	5:15	5:20	R
C	C1	5:05	-	5:11	5:23	5:29	5:36	5:45	5:50	R
C	C2	-	5:32	5:41	5:53	5:59	6:06	6:15	6:20	R
C	C1	6:06	-	6:12	6:24	6:29	6:36	6:45	6:50	R
C	C2	-	6:33	6:42	6:54	6:59	7:06	7:15	7:20	R
C	C1	7:06	-	7:12	7:24	7:29	7:36	7:45	7:50	R
C	C2	-	7:33	7:42	7:54	7:59	8:06	8:14	8:19	R
C	C1	8:07	-	8:13	8:24	8:29	8:36	8:44	8:49	R
C	C2	-	8:34	8:43	8:54	8:59	9:06	9:14	9:19	R
C	C1	9:07	-	9:13	9:24	9:29	9:36	9:44	9:49	R
C	C2	-	9:34	9:43	9:54	9:59	10:06	10:14	10:19	R
C	C1	10:07	-	10:13	10:24	10:29	10:36	10:44	10:49	GA
C	C2	-	10:24	10:33	10:44	-	-	-	-	GA

ROUTE D



Please note: Some schedules have been shortened to fit into this booklet.

Buses serve all time points shown on each map.

Por favor nota: Algunos horarios fueron acortado para poder caber en este libro. En cada mapa, los autobuses sirven todos los puntos de tiempo.

ROUTE D

Weekday Eastbound

Junction Road Park & Ride or McKee // Dane County Airport or Sprecher

From Route	Route Branch	Junction Road Park and Ride	Maple Grove at McKee	Whitney at Odana	Verona Frontage at Williamsburg	Red Arrow at Thurston	Monroe at Glenway	Johnson at E Camous	Johnson at Blair	Johnson at Ingersoll	Fordem at McGuire	Milwaukee at Dempsey	Dane County Airport	Sprecher at Cottage Grove	Becomes Route
		1	2	4	6	7	8	9	10	11	12	15	16	17	
D2	D2	-	-	-	-	-	-	4:55	5:00	5:02	5:05	-	5:19	-	D2
D1	D1	5:01	-	5:11	-	-	5:16	5:25	5:30	5:32	-	5:44	-	5:58	D1
D2	D2	-	5:26	-	5:36	5:40	5:46	5:55	6:00	6:02	6:05	-	6:19	-	D2
D1	D1	5:46	-	5:56	-	-	6:01	6:10	6:15	6:17	-	6:29	-	6:43	D1
D2	D2	-	5:56	-	6:06	6:10	6:16	6:25	6:30	6:32	6:36	-	6:50	-	D2
D1	D1	6:14	-	6:24	-	-	6:29	6:40	6:46	6:48	-	7:01	-	7:15	D1
D2	D2	-	6:20	-	6:30	6:35	6:44	6:55	7:01	7:03	7:07	-	7:21	-	D2
D1	D1	6:41	-	6:53	-	-	6:59	7:10	7:16	7:18	-	7:31	-	7:45	D1
D2	D2	-	6:50	-	7:00	7:05	7:14	7:25	7:31	7:33	7:37	-	7:51	-	D2
D1	D1	7:11	-	7:23	-	-	7:29	7:40	7:46	7:48	-	8:01	-	8:15	D1
D2	D2	-	7:20	-	7:30	7:35	7:44	7:55	8:01	8:03	8:07	-	8:21	-	D2
D1	D1	7:41	-	7:53	-	-	7:59	8:10	8:16	8:18	-	8:31	-	8:45	D1
D2	D2	-	7:50	-	8:00	8:05	8:14	8:25	8:31	8:33	8:37	-	8:51	-	D2
D1	D1	8:10	-	8:22	-	-	8:29	8:40	8:46	8:48	-	9:01	-	9:15	D1
D2	D2	-	8:20	-	8:30	8:35	8:44	8:55	9:01	9:03	9:07	-	9:21	-	D2
D1	D1	8:40	-	8:52	-	-	8:59	9:10	9:16	9:18	-	9:31	-	9:45	D1
D2	D2	-	8:50	-	9:00	9:05	9:14	9:25	9:31	9:33	9:37	-	9:51	-	D2
D1	D1	9:10	-	9:22	-	-	9:29	9:40	9:46	9:48	-	10:01	-	10:15	D1
D2	D2	-	9:23	-	9:33	9:37	9:44	9:55	10:01	-	10:07	-	10:21	-	D2
D1	D1	9:42	-	9:53	-	-	9:59	10:10	10:16	10:18	-	10:31	-	10:45	D1
D2	D2	-	9:53	-	10:03	10:07	10:14	10:25	10:31	-	10:37	-	10:51	-	D2
D1	D1	10:12	-	10:23	-	-	10:29	10:40	10:46	-	-	11:01	-	11:15	D1
D2	D2	-	10:23	-	10:33	10:37	10:44	10:55	11:01	11:04	11:09	-	11:25	-	D2
D1	D1	10:42	-	10:53	-	-	10:59	11:10	11:16	11:19	-	11:34	-	11:48	D1
D2	D2	-	10:53	-	11:03	11:07	11:14	11:25	11:31	11:34	11:39	-	11:55	-	D2
D1	D1	11:12	-	11:23	-	-	11:29	11:40	11:46	11:49	-	12:04	-	12:18	D1
D2	D2	-	11:23	-	11:33	11:37	11:44	11:55	12:01	-	12:09	-	12:25	-	D2
D1	D1	11:42	-	11:53	-	-	11:59	12:10	12:16	12:19	-	12:34	-	12:48	D1
D2	D2	-	11:53	-	12:03	12:07	12:14	12:25	12:31	-	12:39	-	12:55	-	D2
D1	D1	12:12	-	12:23	-	-	12:29	12:40	12:46	-	-	1:04	-	1:18	D1
D2	D2	-	12:23	-	12:33	12:37	12:44	12:55	1:01	1:04	1:09	-	1:25	-	D2
D1	D1	12:42	-	12:53	-	-	12:59	1:10	1:16	1:19	-	1:34	-	1:48	D1
D2	D2	-	12:53	-	1:03	1:07	1:14	1:25	1:31	1:34	1:39	-	1:55	-	D2
D1	D1	1:12	-	1:23	-	-	1:29	1:40	1:46	1:49	-	2:04	-	2:20	D1
D2	D2	-	1:23	-	1:33	1:37	1:44	1:55	2:01	2:04	2:09	-	2:26	-	D2

ROUTE D

Weekday Eastbound (CONTINUED)

Junction Road Park & Ride or McKee // Dane County Airport or Sprecher

From Route	Route Branch	Junction Road Park and Ride	Maple Grove at McKee	Whitney at Odana	Verona Frontage at Williamsburg	Red Arrow at Thurston	Monroe at Glenway	Johnson at E Camous	Johnson at Blair	Johnson at Ingersoll	Fordem at McGuire	Milwaukee at Dempsey	Dane County Airport	Sprecher at Cottage Grove	Becomes Route
		1	2	4	6	7	8	9	10	11	12	15	16	17	
D1	D1	1:41	-	1:52	-	-	1:58	2:10	2:17	2:20	-	2:35	-	2:51	D1
D2	D2	-	1:51	-	2:01	2:05	2:13	2:25	2:32	2:35	2:40	-	2:57	-	D2
D1	D1	2:11	-	2:22	-	-	2:28	2:40	2:47	2:50	-	3:05	-	3:21	D1
D2	D2	-	2:21	-	2:31	2:35	2:43	2:55	3:02	3:05	3:10	-	3:27	-	D2
D1	D1	2:41	-	2:52	-	-	2:58	3:10	3:17	3:20	-	3:35	-	3:53	D1
D2	D2	-	2:51	-	3:01	3:05	3:13	3:25	3:32	3:35	3:41	-	3:59	-	D2
D1	D1	3:10	-	3:21	-	-	3:27	3:40	3:49	3:52	-	4:08	-	4:26	D1
D2	D2	-	3:20	-	3:30	3:34	3:42	3:55	4:04	4:07	4:13	-	4:31	-	D2
D1	D1	3:39	-	3:50	-	-	3:57	4:10	4:19	4:22	-	4:38	-	4:56	D1
D2	D2	-	3:50	-	4:00	4:04	4:12	4:25	4:34	4:37	4:43	-	5:01	-	D2
D1	D1	4:09	-	4:20	-	-	4:27	4:40	4:49	4:52	-	5:08	-	5:24	D1
D2	D2	-	4:20	-	4:30	4:34	4:42	4:55	5:04	5:07	5:13	-	5:30	-	D2
D1	D1	4:39	-	4:50	-	-	4:57	5:10	5:19	5:22	-	5:37	-	5:53	D1
D2	D2	-	4:50	-	5:00	5:04	5:12	5:25	5:34	5:37	5:43	-	6:00	-	D2
D1	D1	5:09	-	5:20	-	-	5:27	5:40	5:49	5:52	-	6:06	-	6:22	D1
D2	D2	-	5:20	-	5:30	5:34	5:42	5:55	6:04	6:07	6:11	-	6:27	-	D2
D1	D1	5:40	-	5:51	-	-	5:58	6:10	6:18	6:21	-	6:34	-	6:50	D1
D2	D2	-	5:52	-	6:02	6:06	6:13	6:25	6:33	6:36	6:40	-	6:56	-	D2
D1	D1	6:11	-	6:22	-	-	6:28	6:40	6:48	6:51	-	7:04	-	7:20	D1
D2	D2	-	6:22	-	6:32	6:36	6:43	6:55	7:03	7:06	7:10	-	7:26	-	D2
D1	D1	6:56	-	7:07	-	-	7:13	7:25	7:33	7:36	-	7:48	-	8:02	D1
D2	D2	-	7:25	-	7:35	7:39	7:45	7:55	8:03	8:06	8:10	-	8:26	-	D2
D1	D1	7:58	-	8:09	-	-	8:15	8:25	8:33	8:36	-	8:48	-	9:02	D1
D2	D2	-	8:25	-	8:35	8:39	8:45	8:55	9:03	9:05	9:09	-	9:23	-	D2
D1	D1	8:59	-	9:10	-	-	9:16	9:25	9:31	9:33	-	9:44	-	9:58	D1
D2	D2	-	9:26	-	9:36	9:40	9:46	9:55	10:01	-	10:07	-	10:21	-	D2
D1	D1	9:59	-	10:10	-	-	10:16	10:25	10:31	-	-	10:44	-	10:58	D1
D2	D2	-	10:26	-	10:36	10:40	10:46	10:55	11:00	11:02	11:05	-	11:19	-	D2
D1	D1	10:59	-	11:10	-	-	11:16	11:25	11:30	11:32	-	11:42	-	11:56	D1
D2	D2	-	11:27	-	11:36	11:40	11:46	11:55	-	12:02	-	-	-	-	D2

ROUTE D

Weekday Westbound

Sprecher or Dane County Airport // McKee or Junction Road Park & Ride

From Route	Route Branch	Sprecher at Cottage Grove	Dane County Airport	Milwaukee at Dempsey	Fordem at McGuire	Gorham at Ingersoll	Gorham at Blair	University at E Campus	Monroe at Glenway	Red Arrow at Thurston	Verona Frontage at Williamsburg	Whitney at Tokay	McKee at Maple Grove	Junction Road Park and Ride	Becomes Route
		17	16	15	12	11	10	9	8	7	6	4	2	1	
D1	D1	-	-	-	-	-	4:55	4:59	5:09	-	-	5:16	-	5:29	D1
D2	D2	-	5:03	-	5:18	5:22	5:25	5:29	5:39	5:47	5:50	-	6:03	-	D2
D1	D1	5:12	-	5:23	-	5:37	5:40	5:44	5:54	-	-	6:01	-	6:14	D1
D2	D2	-	5:33	-	5:48	5:52	5:55	5:59	6:09	6:17	6:20	-	6:33	-	D2
D1	D1	5:42	-	5:53	-	6:07	6:10	6:14	6:24	-	-	6:31	-	6:45	D1
D2	D2	-	6:03	-	6:18	6:22	6:25	6:29	6:39	6:47	6:50	-	7:03	-	D2
D1	D1	6:09	-	6:20	-	6:36	6:39	6:44	6:55	-	-	7:02	-	7:16	D1
D2	D2	-	6:30	-	6:46	6:51	6:54	6:59	7:10	7:18	7:21	-	7:34	-	D2
D1	D1	6:35	-	6:49	-	7:06	7:09	7:14	7:25	-	-	7:32	-	7:47	D1
D2	D2	-	7:00	-	7:16	7:21	7:24	7:29	7:40	7:49	7:52	-	8:05	-	D2
D1	D1	7:01	-	7:15	-	7:32	7:37	7:44	7:56	-	-	8:03	-	8:18	D1
D2	D2	-	7:26	-	7:42	7:47	7:52	7:59	8:11	8:20	8:23	-	8:36	-	D2
D1	D1	7:31	-	7:45	-	8:02	8:07	8:14	8:26	-	-	8:33	-	8:48	D1
D2	D2	-	7:56	-	8:12	8:17	8:22	8:29	8:41	8:50	8:53	-	9:06	-	D2
D1	D1	8:01	-	8:15	-	8:32	8:37	8:44	8:56	-	-	9:03	-	9:15	D1
D2	D2	-	8:26	-	8:42	8:47	8:52	8:59	9:11	9:18	9:21	-	9:34	-	D2
D1	D1	8:34	-	8:48	-	9:03	9:07	9:14	9:26	-	-	9:33	-	9:45	D1
D2	D2	-	9:00	-	9:14	9:18	9:22	9:29	9:41	9:48	9:51	-	10:04	-	D2
D1	D1	9:08	-	9:19	-	9:33	9:37	9:44	9:56	-	-	10:03	-	10:15	D1
D2	D2	-	9:30	-	9:44	9:48	9:52	9:59	10:11	10:18	10:21	-	10:34	-	D2
D1	D1	9:38	-	9:49	-	10:03	-	10:14	10:26	-	-	10:33	-	10:45	D1
D2	D2	-	10:00	-	10:14	10:18	-	10:29	10:41	-	10:51	-	11:04	-	D2
D1	D1	10:08	-	10:19	-	10:33	-	10:44	10:56	-	-	11:03	-	11:15	D1
D2	D2	-	10:30	-	10:44	10:48	-	10:59	11:11	11:19	11:22	-	11:35	-	D2
D1	D1	10:38	-	10:49	-	11:04	11:07	11:14	11:26	-	-	11:34	-	11:46	D1
D2	D2	-	11:00	-	11:14	11:19	11:22	11:29	11:41	11:49	11:52	-	12:05	-	D2
D1	D1	11:08	-	11:19	-	11:34	11:37	11:44	11:56	-	-	12:04	-	12:16	D1
D2	D2	-	11:30	-	11:44	11:49	11:52	11:59	12:11	12:19	12:22	-	12:35	-	D2
D1	D1	11:38	-	11:49	-	12:04	-	12:14	12:26	-	-	12:34	-	12:46	D1
D2	D2	-	12:00	-	12:14	12:19	-	12:29	12:41	-	12:52	-	1:05	-	D2
D1	D1	12:08	-	12:19	-	12:34	-	12:44	12:56	-	-	1:04	-	1:16	D1
D2	D2	-	12:30	-	12:44	12:49	-	12:59	1:11	1:19	1:22	-	1:35	-	D2
D1	D1	12:38	-	12:49	-	1:04	1:07	1:14	1:26	-	-	1:34	-	1:46	D1
D2	D2	-	1:00	-	1:14	1:19	1:22	1:29	1:41	1:49	1:52	-	2:05	-	D2
D1	D1	1:08	-	1:19	-	1:34	1:37	1:44	1:56	-	-	2:04	-	2:18	D1
D2	D2	-	1:30	-	1:44	1:49	1:52	1:59	2:11	2:21	2:24	-	2:38	-	D2

ROUTE D

Weekday Westbound (CONTINUED)

Sprecher or Dane County Airport // McKee or Junction Road Park & Ride

From Route	Route Branch	Sprecher at Cottage Grove	Dane County Airport	Milwaukee at Dempsey	Fordem at McGuire	Gorham at Ingersoll	Gorham at Blair	University at E Campus	Monroe at Glenway	Red Arrow at Thurston	Verona Frontage at Williamsburg	Whitney at Tokay	McKee at Maple Grove	Junction Road Park and Ride	Becomes Route
		17	16	15	12	11	10	9	8	7	6	4	2	1	
D1	D1	1:39	-	1:50	-	2:05	2:08	2:14	2:28	-	-	2:37	-	2:51	D1
D2	D2	-	2:00	-	2:15	2:20	2:23	2:29	2:43	2:53	2:56	-	3:10	-	D2
D1	D1	2:09	-	2:20	-	2:35	2:38	2:44	2:58	-	-	3:07	-	3:21	D1
D2	D2	-	2:30	-	2:45	2:50	2:53	2:59	3:13	3:23	3:26	-	3:41	-	D2
D1	D1	2:39	-	2:50	-	3:05	3:08	3:14	3:28	-	-	3:37	-	3:52	D1
D2	D2	-	3:00	-	3:15	3:20	3:23	3:29	3:43	3:53	3:56	-	4:11	-	D2
D1	D1	3:09	-	3:20	-	3:35	3:38	3:44	3:58	-	-	4:07	-	4:22	D1
D2	D2	-	3:30	-	3:45	3:50	3:53	3:59	4:13	4:23	4:26	-	4:41	-	D2
D1	D1	3:39	-	3:50	-	4:05	4:08	4:14	4:28	-	-	4:37	-	4:52	D1
D2	D2	-	4:00	-	4:15	4:20	4:23	4:29	4:43	4:53	4:56	-	5:11	-	D2
D1	D1	4:09	-	4:20	-	4:35	4:38	4:44	4:58	-	-	5:07	-	5:22	D1
D2	D2	-	4:30	-	4:45	4:50	4:53	4:59	5:13	5:22	5:25	-	5:40	-	D2
D1	D1	4:40	-	4:51	-	5:05	5:08	5:14	5:28	-	-	5:37	-	5:52	D1
D2	D2	-	5:02	-	5:16	5:20	5:23	5:29	5:43	5:52	5:55	-	6:09	-	D2
D1	D1	5:10	-	5:21	-	5:35	5:38	5:44	5:58	-	-	6:07	-	6:20	D1
D2	D2	-	5:32	-	5:46	5:50	5:53	5:59	6:13	6:22	6:25	-	6:39	-	D2
D1	D1	5:40	-	5:51	-	6:05	6:08	6:14	6:26	-	-	6:34	-	6:47	D1
D2	D2	-	6:02	-	6:16	6:20	6:23	6:29	6:41	6:50	6:53	-	7:07	-	D2
D1	D1	6:26	-	6:37	-	6:50	6:53	6:59	7:11	-	-	7:19	-	7:32	D1
D2	D2	-	7:02	-	7:16	7:20	7:23	7:29	7:41	7:50	7:53	-	8:06	-	D2
D1	D1	7:28	-	7:39	-	7:51	7:54	7:59	8:11	-	-	8:18	-	8:30	D1
D2	D2	-	8:04	-	8:17	8:21	8:24	8:29	8:41	8:50	8:53	-	9:06	-	D2
D1	D1	8:28	-	8:39	-	8:51	8:54	8:59	9:11	-	-	9:18	-	9:30	D1
D2	D2	-	9:04	-	9:17	9:21	9:24	9:29	9:40	9:49	9:52	-	10:05	-	D2
D1	D1	9:29	-	9:39	-	9:51	9:54	9:59	10:10	-	-	10:17	-	10:29	D1
D2	D2	-	10:04	-	10:17	10:21	-	10:29	10:40	-	10:52	-	11:05	-	D2
D1	D1	10:29	-	10:39	-	10:51	-	10:59	11:10	-	-	11:16	-	11:28	D1
D2	D2	-	11:06	-	11:18	11:22	11:25	11:29	11:38	11:46	11:49	-	12:02	-	D2
D1	D1	11:30	-	11:40	-	11:52	11:55	11:59	12:08	-	-	12:14	-	-	D1

ROUTE D

Weekend Eastbound

Junction Road Park & Ride or McKee // Dane County Airport or Sprecher

From Route	Route Branch	Junction Road Park and Ride	Maple Grove at McKee	Whitney at Odana	Verona Frontage at Williamsburg	Monroe at Glenway	Johnson at E Campus	Johnson at Blair	Johnson at Ingersoll	Fordem at McGuire	Milwaukee at Dempsey	Dane County Airport	Sprecher at Cottage Grove	Becomes Route
		1	2	4	6	8	9	10	11	12	15	16	17	
D2	D2	-	-	-	-	-	5:25	5:31	5:33	5:37	-	5:51	-	D2
D2	D2	-	5:39	-	5:49	6:01	6:10	6:16	6:18	6:22	-	6:36	-	D2
D1	D1	5:58	-	6:09	-	6:16	6:25	6:31	6:33	-	6:46	-	7:00	D1
D2	D2	-	6:24	-	6:34	6:46	6:55	7:01	7:03	7:07	-	7:21	-	D2
D1	D1	6:58	-	7:09	-	7:16	7:25	7:31	7:33	-	7:46	-	8:00	D1
D2	D2	-	7:24	-	7:34	7:46	7:55	8:01	8:04	8:08	-	8:23	-	D2
D1	D1	7:57	-	8:08	-	8:15	8:25	8:31	8:34	-	8:48	-	9:02	D1
D2	D2	-	8:23	-	8:33	8:45	8:55	9:01	9:04	9:08	-	9:23	-	D2
D1	D1	8:57	-	9:08	-	9:15	9:25	9:31	9:34	-	9:48	-	10:02	D1
D2	D2	-	9:23	-	9:33	9:45	9:55	10:01	10:04	10:08	-	10:23	-	D2
D1	D1	9:57	-	10:08	-	10:15	10:25	10:31	10:34	-	10:48	-	11:02	D1
D2	D2	-	10:23	-	10:33	10:45	10:55	11:01	11:04	11:08	-	11:25	-	D2
D1	D1	10:56	-	11:07	-	11:14	11:25	11:33	11:36	-	11:51	-	12:05	D1
D2	D2	-	11:22	-	11:32	11:44	11:55	12:03	12:06	12:10	-	12:27	-	D2
D1	D1	11:56	-	12:07	-	12:14	12:25	12:33	12:36	-	12:51	-	1:05	D1
D2	D2	-	12:22	-	12:32	12:44	12:55	1:03	1:06	1:10	-	1:27	-	D2
D1	D1	12:56	-	1:07	-	1:14	1:25	1:33	1:36	-	1:51	-	2:05	D1
D2	D2	-	1:22	-	1:32	1:44	1:55	2:03	2:06	2:10	-	2:27	-	D2
D1	D1	1:56	-	2:07	-	2:14	2:25	2:33	2:36	-	2:51	-	3:05	D1
D2	D2	-	2:22	-	2:32	2:44	2:55	3:03	3:06	3:10	-	3:27	-	D2
D1	D1	2:56	-	3:07	-	3:14	3:25	3:33	3:36	-	3:51	-	4:05	D1
D2	D2	-	3:22	-	3:32	3:44	3:55	4:03	4:06	4:10	-	4:27	-	D2
D1	D1	3:56	-	4:07	-	4:14	4:25	4:33	4:36	-	4:51	-	5:05	D1
D2	D2	-	4:22	-	4:32	4:44	4:55	5:03	5:06	5:10	-	5:26	-	D2
D1	D1	4:56	-	5:07	-	5:14	5:25	5:32	5:35	-	5:49	-	6:03	D1
D2	D2	-	5:22	-	5:32	5:44	5:55	6:02	6:05	6:09	-	6:25	-	D2
D1	D1	5:56	-	6:07	-	6:14	6:25	6:32	6:35	-	6:49	-	7:03	D1
D2	D2	-	6:22	-	6:32	6:44	6:55	7:02	7:05	7:09	-	7:24	-	D2
D1	D1	6:57	-	7:08	-	7:15	7:25	7:32	7:35	-	7:48	-	8:02	D1
D2	D2	-	7:23	-	7:33	7:45	7:55	8:02	8:05	8:09	-	8:24	-	D2
D1	D1	7:57	-	8:08	-	8:15	8:25	8:32	8:35	-	8:48	-	9:02	D1
D2	D2	-	8:23	-	8:33	8:45	8:55	9:02	9:04	9:08	-	9:22	-	D2
D1	D1	8:58	-	9:09	-	9:16	9:25	9:31	9:33	-	9:46	-	10:00	D1
D2	D2	-	9:24	-	9:34	9:46	9:55	10:01	10:03	10:07	-	10:21	-	D2
D1	D1	9:58	-	10:09	-	10:16	10:25	10:31	10:33	-	10:46	-	11:00	D1
D2	D2	-	10:24	-	10:34	10:46	10:55	11:01	11:03	-	-	-	-	D2

Dark shaded trip operates on Saturday night only

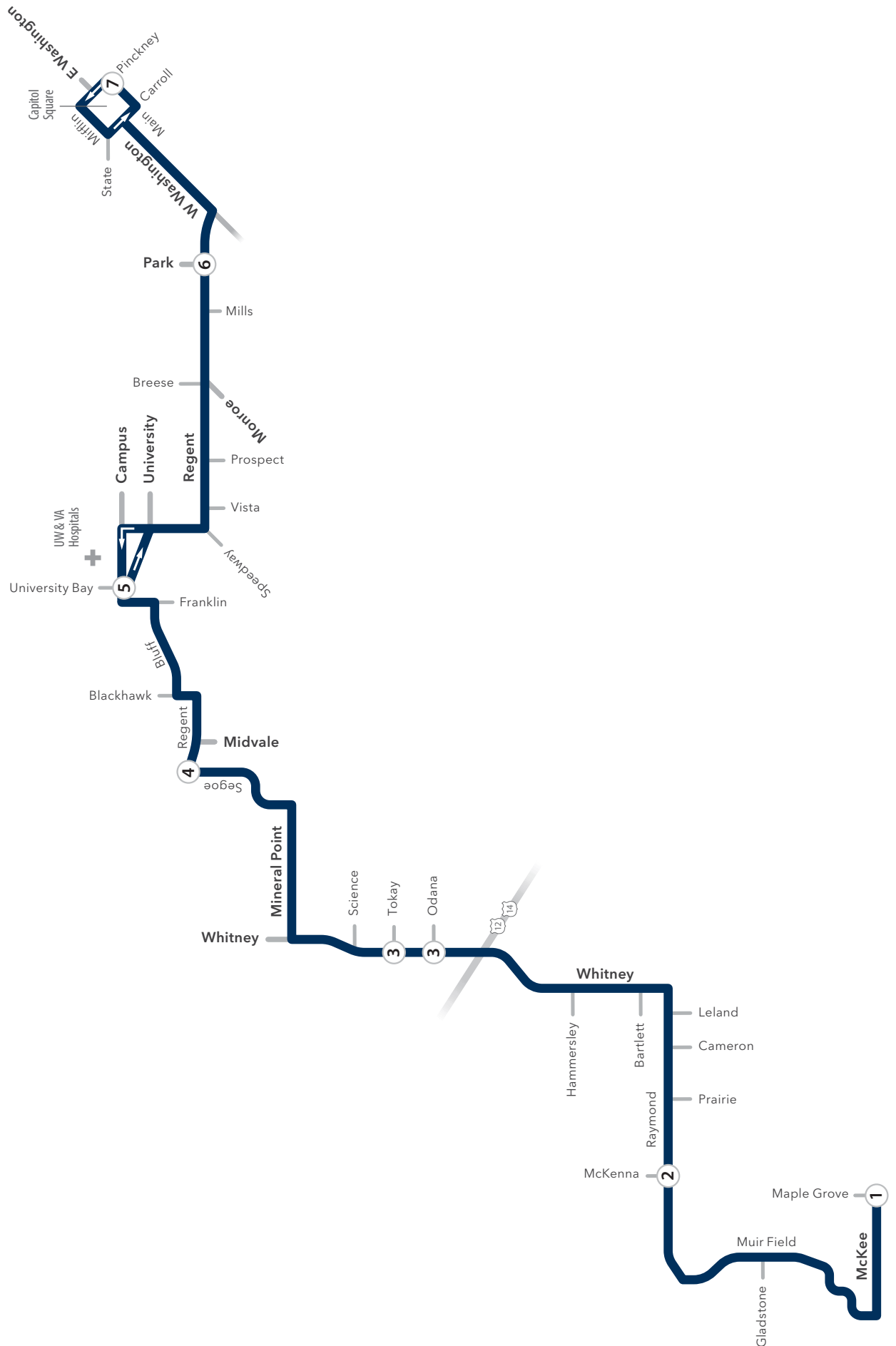
ROUTE D

Weekend Westbound

Sprecher or Dane County Airport // McKee or Junction Road Park & Ride

From Route	Route Branch	Sprecher at Cottage Grove	Dane County Airport	Milwaukee at Dempsey	Fordem at McGuire	Gorham at Ingersoll	Gorham at Blair	University at E Campus	Monroe at Glenway	Verona Frontage at Williamsburg	Whitney at Tokay	McKee at Maple Grove	Junction Road Park and Ride	Becomes Route
		17	16	15	12	11	10	9	8	6	4	2	1	
D2	D2	-	-	-	-	-	5:25	*5:29	5:38	5:49	-	6:02	-	D2
D1	D1	5:31	-	5:42	-	5:53	5:55	5:59	6:08	-	6:16	-	6:29	D1
D2	D2	-	6:06	-	6:19	6:23	6:25	6:29	6:38	6:49	-	7:02	-	D2
D1	D1	6:31	-	6:42	-	6:53	6:55	6:59	7:08	-	7:16	-	7:29	D1
D2	D2	-	7:06	-	7:19	7:23	7:25	7:29	7:38	7:49	-	8:02	-	D2
D1	D1	7:31	-	7:42	-	7:53	7:55	7:59	8:08	-	8:16	-	8:29	D1
D2	D2	-	8:05	-	8:18	8:22	8:24	8:29	8:39	8:50	-	9:04	-	D2
D1	D1	8:27	-	8:38	-	8:52	8:54	8:59	9:09	-	9:17	-	9:30	D1
D2	D2	-	9:05	-	9:18	9:22	9:24	9:29	9:39	9:50	-	10:04	-	D2
D1	D1	9:27	-	9:38	-	9:52	9:54	9:59	10:09	-	10:17	-	10:30	D1
D2	D2	-	10:05	-	10:18	10:22	10:24	10:29	10:39	10:50	-	11:04	-	D2
D1	D1	10:26	-	10:37	-	10:51	10:53	10:58	11:08	-	11:16	-	11:29	D1
D2	D2	-	11:04	-	11:17	11:21	11:23	11:29	11:40	11:52	-	12:06	-	D2
D1	D1	11:26	-	11:37	-	11:51	11:53	11:59	12:10	-	12:18	-	12:31	D1
D2	D2	-	12:04	-	12:17	12:21	12:23	12:29	12:40	12:52	-	1:06	-	D2
D1	D1	12:26	-	12:37	-	12:51	12:53	12:59	1:10	-	1:18	-	1:31	D1
D2	D2	-	1:04	-	1:17	1:21	1:23	1:29	1:40	1:52	-	2:06	-	D2
D1	D1	1:25	-	1:36	-	1:51	1:53	1:59	2:10	-	2:18	-	2:31	D1
D2	D2	-	2:04	-	2:17	2:21	2:23	2:29	2:40	2:52	-	3:06	-	D2
D1	D1	2:25	-	2:36	-	2:51	2:53	2:59	3:10	-	3:18	-	3:31	D1
D2	D2	-	3:04	-	3:17	3:21	3:23	3:29	3:39	3:51	-	4:05	-	D2
D1	D1	3:26	-	3:37	-	3:51	3:53	3:59	4:09	-	4:17	-	4:30	D1
D2	D2	-	4:04	-	4:17	4:21	4:23	4:29	4:39	4:51	-	5:05	-	D2
D1	D1	4:26	-	4:37	-	4:51	4:53	4:59	5:09	-	5:17	-	5:30	D1
D2	D2	-	5:04	-	5:17	5:21	5:23	5:29	5:39	5:51	-	6:05	-	D2
D1	D1	5:26	-	5:37	-	5:51	5:53	5:59	6:09	-	6:17	-	6:29	D1
D2	D2	-	6:04	-	6:17	6:21	6:23	6:29	6:39	6:50	-	7:04	-	D2
D1	D1	6:28	-	6:39	-	6:51	6:53	6:59	7:09	-	7:17	-	7:29	D1
D2	D2	-	7:04	-	7:17	7:21	7:23	7:29	7:39	7:50	-	8:04	-	D2
D1	D1	7:28	-	7:39	-	7:51	7:53	7:59	8:09	-	8:17	-	8:29	D1
D2	D2	-	8:04	-	8:17	8:21	8:23	8:29	8:39	8:50	-	9:04	-	D2
D1	D1	8:28	-	8:39	-	8:51	8:54	8:59	9:09	-	9:17	-	9:29	D1
D2	D2	-	9:05	-	9:18	9:22	9:24	9:29	9:38	9:49	-	10:02	-	D2
D1	D1	9:30	-	9:41	-	9:52	9:54	9:59	10:08	-	10:16	-	10:28	D1
D2	D2	-	10:05	-	10:18	10:22	10:24	10:29	10:38	10:49	-	-	-	D2

ROUTE E



ROUTE E

Weekday Eastbound

McKee // Capitol Square

From Route	McKee at Maple Grove	Raymond at McKenna	Whitney at Odana	Segoe at Regent	University at University Bay	Regent at Park	Pinckney at Main	Becomes Route
	1	2	3	4	5	6	7	
GA	5:20	5:26	5:33	5:39	5:44	5:51	6:00	R
GA	5:49	5:55	6:03	6:10	6:16	6:24	6:33	R
E	6:18	6:25	6:33	6:40	6:46	6:54	7:03	R
E	6:44	6:51	7:00	7:08	7:15	7:25	7:35	R
E	7:13	7:21	7:30	7:38	7:45	7:55	8:05	R
E	7:43	7:51	8:00	8:08	8:15	8:25	8:35	R
E	8:15	8:23	8:32	8:39	8:45	8:53	9:03	R
D	8:46	8:53	9:02	9:09	9:15	9:23	9:33	R
E	9:19	9:26	9:33	9:39	9:45	9:53	10:03	R
D	9:50	9:56	10:03	10:09	10:15	10:23	10:33	R
E	10:20	10:26	10:33	10:39	10:45	10:53	11:03	R
E	10:50	10:56	11:03	11:09	11:15	11:23	11:33	R
D	11:20	11:26	11:33	11:39	11:45	11:53	12:03	R
D	11:50	11:56	12:03	12:09	12:15	12:23	12:33	R
D	12:20	12:26	12:33	12:39	12:45	12:53	1:03	R
E	12:50	0:56	1:03	1:09	1:15	1:23	1:33	R
D	1:20	1:26	1:33	1:39	1:45	1:53	2:03	R
D	1:48	1:54	2:02	2:09	2:15	2:25	2:35	R
D	2:18	2:24	2:32	2:39	2:45	2:55	3:05	R
D	2:48	2:54	3:02	3:09	3:15	3:25	3:35	R
D	3:19	3:25	3:32	3:39	3:45	3:59	4:10	65
E	3:48	3:54	4:01	4:08	4:14	4:26	4:37	R
D	4:18	4:24	4:31	4:38	4:44	4:56	5:07	R
D	4:49	4:55	5:02	5:08	5:14	5:24	5:34	R
D	5:19	5:25	5:32	5:38	5:44	5:54	6:04	R
E	5:50	5:56	6:03	6:09	6:14	6:21	6:30	R
E	6:20	6:26	6:33	6:39	6:44	6:51	7:00	R
D	7:20	7:26	7:33	7:39	7:44	7:51	8:00	E
E	8:20	8:26	8:33	8:39	8:44	8:51	9:00	E
D	9:20	9:26	9:33	9:39	9:44	9:51	10:00	E
E	10:20	10:26	10:33	10:39	10:44	10:51	11:00	E
D	11:20	11:26	11:33	11:39	11:44	11:51	12:00	GA

ROUTE E

Weekday Westbound

Capitol Square // McKee

From Route	Pinckney at Main	Regent at Park	University at University Bay	Sege at Regent	Whitney at Tokay	Raymond at McKenna	McKee at Maple Grove	Becomes Route
	7	6	5	4	3	2	1	
GA	5:25	5:31	5:39	5:44	5:51	5:58	6:07	E
R	5:55	6:01	6:09	6:14	6:21	6:28	6:37	E
R	6:25	6:31	6:40	6:45	6:52	6:59	7:08	E
R	6:55	7:01	7:10	7:15	7:22	7:29	7:38	E
R	7:25	7:31	7:40	7:46	7:53	8:00	8:09	E
R	7:55	8:04	8:13	8:19	8:26	8:33	8:42	D
R	8:25	8:34	8:43	8:49	8:56	9:03	9:12	E
R	8:55	9:04	9:13	9:19	9:26	9:33	9:42	D
R	9:25	9:34	9:43	9:48	9:55	10:02	10:11	E
R	9:55	10:03	10:12	10:17	10:24	10:31	10:40	E
R	10:25	10:33	10:42	10:47	10:54	11:01	11:10	D
R	10:55	11:03	11:12	11:17	11:24	11:31	11:40	D
R	11:25	11:33	11:42	11:47	11:54	12:01	12:10	D
R	11:55	12:03	12:12	12:17	12:24	12:31	12:40	E
R	12:25	12:33	12:42	12:47	12:54	1:01	1:10	D
R	12:55	1:03	1:12	1:17	1:24	1:31	1:40	D
R	1:25	1:33	1:42	1:47	1:54	2:01	2:10	D
R	1:55	2:03	2:13	2:18	2:25	2:32	2:41	D
R	2:25	2:33	2:43	2:48	2:55	3:02	3:11	D
R	2:55	3:03	3:13	3:18	3:25	3:32	3:41	E
R	3:25	3:33	3:44	3:50	3:58	4:05	4:14	D
R	3:55	4:03	4:13	4:20	4:28	4:35	4:44	D
R	4:25	4:33	4:43	4:50	4:58	5:05	5:14	D
R	4:55	5:03	5:12	5:18	5:25	5:32	5:41	E
R	5:25	5:33	5:42	5:48	5:55	6:02	6:11	E
R	5:55	6:03	6:12	6:18	6:25	6:32	6:41	GA
R	6:25	6:33	6:42	6:48	6:55	7:02	7:11	D
R	7:25	7:33	7:41	7:47	7:54	8:01	8:10	E
E	8:25	8:32	8:40	8:46	8:53	9:00	9:09	D
E	9:25	9:31	9:38	9:43	9:49	9:56	10:05	E
E	10:25	10:31	10:38	10:43	10:49	10:56	11:05	D
E	11:25	11:31	11:38	11:43	11:49	11:56	12:05	GA

ROUTE E

Weekend Eastbound

McKee // Capitol Square

From Route	McKee at Maple Grove	Raymond at McKenna	Whitney at Odana	Segoe at Regent	University at University Bay	Regent at Park	Pinckney at Main	Becomes Route
	1	2	3	4	5	6	7	
GA	6:20	6:26	6:33	6:39	6:44	6:51	7:00	E
E	7:20	7:26	7:33	7:39	7:44	7:51	8:00	E
E	8:20	8:26	8:33	8:39	8:44	8:51	9:00	E
E	9:20	9:26	9:33	9:39	9:45	9:52	10:01	E
D	10:20	10:26	10:33	10:39	10:45	10:52	11:01	E
E	11:20	11:26	11:33	11:39	11:45	11:53	12:02	E
E	12:20	12:26	12:33	12:39	12:45	12:53	1:02	E
E	1:20	1:26	1:33	1:39	1:45	1:53	2:02	E
E	2:20	2:26	2:33	2:39	2:45	2:53	3:02	E
E	3:20	3:26	3:33	3:39	3:45	3:53	4:02	E
E	4:20	4:26	4:33	4:39	4:45	4:53	5:02	E
E	5:20	5:26	5:33	5:39	5:45	5:53	6:02	E
D	6:20	6:26	6:33	6:39	6:45	6:52	7:01	E
E	7:20	7:26	7:33	7:39	7:45	7:52	8:01	E
E	8:20	8:26	8:33	8:39	8:45	8:52	9:01	E
D	9:20	9:26	9:33	9:39	9:44	9:51	10:00	E
E	10:20	10:26	10:33	10:39	10:44	10:51	11:00	GA

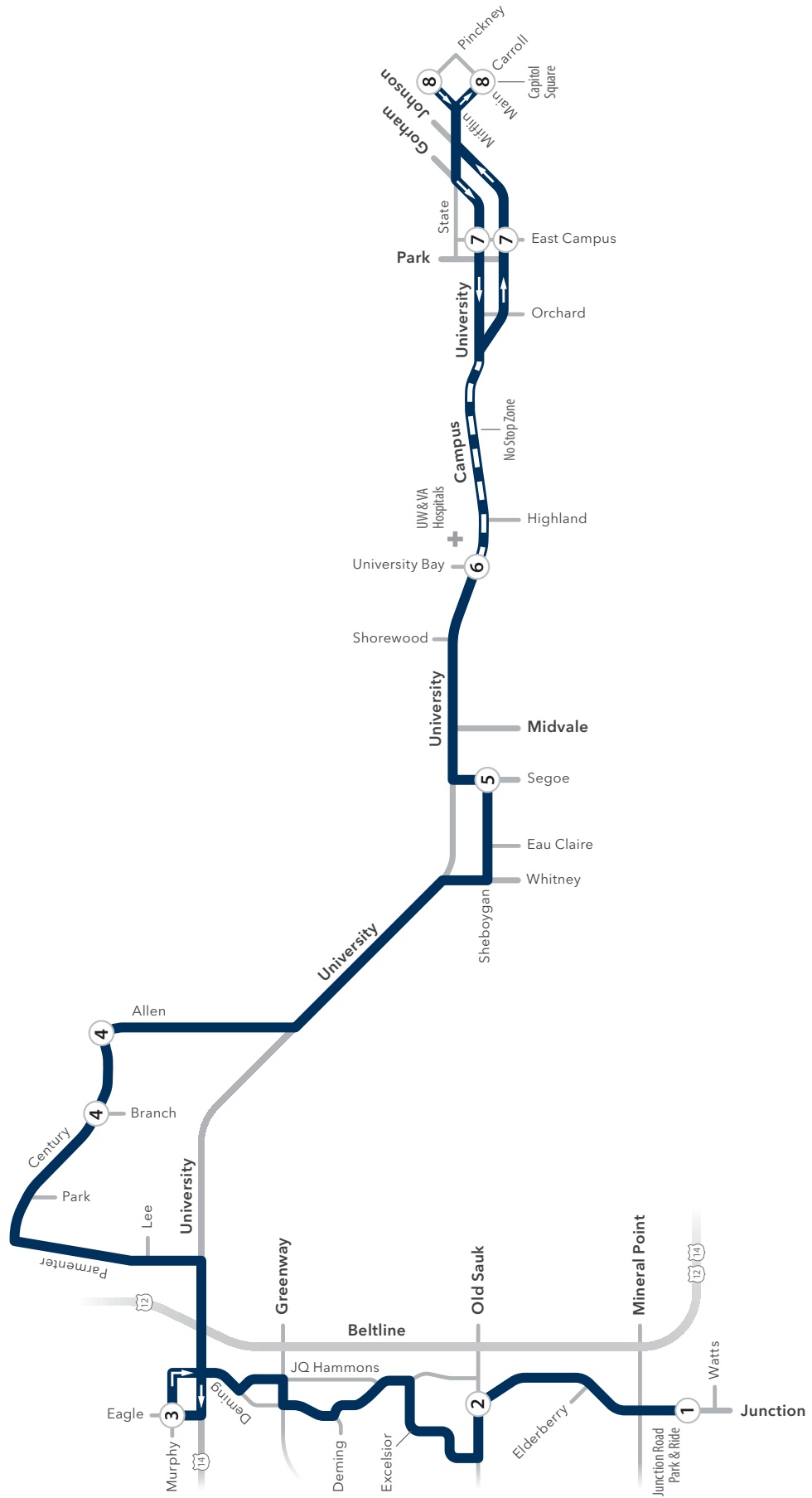
ROUTE E

Weekend Westbound

Capitol Square // McKee

From Route	Pinckney at Main	Regent at Park	University at University Bay	Segoe at Regent	Whitney at Tokay	Raymond at McKenna	McKee at Maple Grove	Becomes Route
	7	6	5	4	3	2	1	
GA	6:25	6:31	6:39	6:44	6:49	6:55	7:04	E
E	7:25	7:31	7:39	7:44	7:49	7:55	8:04	E
E	8:25	8:31	8:39	8:44	8:49	8:55	9:04	E
E	9:25	9:32	9:40	9:45	9:51	9:58	10:07	D
E	10:25	10:32	10:40	10:45	10:51	10:58	11:07	E
E	11:25	11:32	11:40	11:46	11:52	11:59	12:08	E
E	12:25	12:32	12:40	12:46	12:52	12:59	1:08	E
E	1:25	1:32	1:40	1:46	1:52	1:59	2:08	E
E	2:25	2:32	2:40	2:46	2:52	2:59	3:08	E
E	3:25	3:32	3:40	3:46	3:52	3:59	4:08	E
E	4:25	4:32	4:40	4:46	4:52	4:59	5:08	E
E	5:25	5:32	5:40	5:46	5:52	5:59	6:08	D
E	6:25	6:31	6:39	6:44	6:50	6:57	7:06	E
E	7:25	7:31	7:39	7:44	7:50	7:57	8:06	E
E	8:25	8:31	8:39	8:44	8:50	8:57	9:06	D
E	9:25	9:31	9:39	9:44	9:49	9:55	10:04	E
E	10:25	10:31	10:39	10:44	10:49	10:55	11:04	GA

ROUTE F



ROUTE F

Weekday Eastbound

Junction // Capitol Square

From Route	Junction	Junction at Old Sauk	Murphy at Eagle	Century at Branch	Sheboygan at Segoe (local)	Segoe (BRT)	University Bay	East Camppus Eastbound	Capitol Square Eastbound	Becomes Route
	①	②	③	④	⑤	⑤	⑥	⑦	⑧	
GA	5:40	5:43	5:52	6:03	-	6:15	6:20	6:25	6:33	F
A	6:05	6:08	6:17	6:28	-	6:43	6:50	6:56	7:04	F
GA	6:38	6:42	6:51	7:02	-	7:17	7:24	7:30	7:38	F
GA	7:08	7:12	7:21	7:32	-	7:47	7:54	8:00	8:08	F
A	7:39	7:43	7:52	8:02	-	8:16	8:24	8:30	8:38	F
A	8:09	8:13	8:22	8:32	-	8:46	8:54	9:00	9:08	F
F	8:40	8:44	8:53	9:03	-	9:17	9:25	9:31	9:38	F
A	9:13	9:17	9:26	9:36	-	9:48	9:55	10:01	10:08	F
A	9:43	9:47	9:56	10:06	-	10:18	10:25	10:31	10:38	F
A	10:13	10:17	10:26	10:36	-	10:48	10:55	11:01	11:08	F
A	10:43	10:47	10:56	11:06	-	11:18	11:25	11:31	11:38	F
A	11:13	11:17	11:26	11:36	-	11:47	11:54	12:00	12:08	F
A	11:43	11:47	11:56	12:06	-	12:17	12:24	12:30	12:38	F
A	12:13	12:17	12:26	12:36	-	12:47	12:54	1:00	1:08	F
A	12:43	12:47	12:56	1:06	-	1:17	1:24	1:30	1:38	F
A	1:12	1:16	1:25	1:35	-	1:46	1:53	1:59	2:08	F
A	1:42	1:46	1:55	2:05	-	2:16	2:23	2:29	2:38	F
A	2:12	2:16	2:25	2:35	-	2:46	2:53	2:59	3:08	F
F	2:42	2:46	2:55	3:05	-	3:16	3:23	3:29	3:38	F
A	3:09	3:13	3:22	3:33	-	3:45	3:52	3:59	4:08	F
F	3:38	3:42	3:52	4:03	-	4:15	4:22	4:29	4:38	F
F	4:10	4:14	4:24	4:35	-	4:47	4:54	5:00	5:08	F
A	4:42	4:46	4:56	5:06	-	5:17	5:24	5:30	5:38	F
F	5:15	5:19	5:28	5:38	-	5:49	5:56	6:02	6:08	F
A	5:47	5:51	6:00	6:09	-	6:20	6:26	6:32	6:38	F
A	6:17	6:21	6:30	6:39	-	6:50	6:56	7:02	7:08	F
F	6:47	6:51	7:00	7:09	-	7:20	7:26	7:32	7:38	GA
F	7:18	7:22	7:30	7:39	-	7:50	7:56	8:02	8:08	GA
75	7:48	7:51	8:00	8:08	8:21	-	-	-	-	F
R	8:18	8:21	8:30	8:38	8:51	-	-	-	-	F
F	8:49	8:52	9:01	9:09	9:21	-	-	-	-	F
F	9:19	9:22	9:31	9:39	9:51	-	-	-	-	F
F	9:49	9:52	10:01	10:09	10:21	-	-	-	-	F
F	10:19	10:22	10:31	10:39	10:51	-	-	-	-	F
F	10:49	10:52	11:01	11:09	11:21	-	-	-	-	F

ROUTE F

Weekday Westbound

Capitol Square // Junction

From Route	Capitol Square Westbound	East Campus Westbound	University Bay	Segoe (BRT)	Sheboygan at Segoe (local)	Century at Allen	Murphy at Eagle	Junction at Old Sauk	Junction	Becomes Route
	8	7	6	5	5	4	3	2	1	
GA	5:49	5:54	6:00	6:06	-	6:16	6:25	6:34	6:41	A
GA	6:20	6:25	6:31	6:37	-	6:48	6:59	7:10	7:17	A
F	6:52	6:57	7:04	7:10	-	7:21	7:32	7:43	7:50	A
F	7:22	7:27	7:34	7:40	-	7:51	8:02	8:12	8:19	F
F	7:52	7:57	8:04	8:10	-	8:20	8:30	8:40	8:47	A
F	8:22	8:27	8:34	8:40	-	8:50	9:00	9:10	9:17	A
F	8:52	8:57	9:04	9:10	-	9:20	9:30	9:40	9:47	A
F	9:21	9:26	9:33	9:39	-	9:49	9:58	10:08	10:15	A
F	9:50	9:55	10:02	10:08	-	10:18	10:27	10:37	10:44	A
F	10:20	10:25	10:32	10:38	-	10:48	10:57	11:07	11:14	A
F	10:50	10:55	11:02	11:08	-	11:18	11:27	11:37	11:44	A
F	11:20	11:25	11:32	11:38	-	11:48	11:57	12:07	12:14	A
F	11:50	11:55	12:02	12:08	-	12:19	12:28	12:39	12:46	A
F	12:20	12:26	12:33	12:39	-	12:50	12:59	1:10	1:17	A
F	12:50	12:56	1:03	1:09	-	1:20	1:29	1:40	1:47	A
F	1:20	1:26	1:33	1:39	-	1:50	1:59	2:10	2:17	F
F	1:50	1:56	2:03	2:10	-	2:22	2:32	2:43	2:50	A
F	2:20	2:26	2:33	2:40	-	2:52	3:02	3:13	3:20	F
F	2:50	2:56	3:03	3:10	-	3:22	3:32	3:44	3:51	F
F	3:20	3:26	3:33	3:41	-	3:55	4:07	4:19	4:26	A
F	3:50	3:57	4:05	4:13	-	4:27	4:39	4:51	4:58	F
F	4:20	4:27	4:35	4:43	-	4:57	5:09	5:20	5:27	A
F	4:50	4:57	5:05	5:13	-	5:26	5:37	5:48	5:55	A
F	5:20	5:27	5:34	5:42	-	5:55	6:06	6:16	6:23	F
F	5:50	5:57	6:04	6:11	-	6:22	6:32	6:42	6:49	F
F	6:20	6:26	6:33	6:40	-	6:51	7:01	7:11	7:18	GA
F	6:50	6:56	7:03	7:10	-	7:21	7:31	7:40	7:47	GA
F	7:27	7:33	7:40	7:46	-	7:55	8:03	8:12	8:19	A
75	-	-	-	-	8:08	8:17	8:25	8:34	8:40	F
F	-	-	-	-	8:38	8:47	8:55	9:04	9:10	F
F	-	-	-	-	9:08	9:16	9:24	9:33	9:39	F
F	-	-	-	-	9:38	9:46	9:54	10:03	10:09	F
F	-	-	-	-	10:08	10:16	10:24	10:33	10:39	F
F	-	-	-	-	10:38	10:46	10:54	11:03	11:09	GA
F	-	-	-	-	11:08	11:16	11:24	11:33	11:39	GA
F	-	-	-	-	11:38	11:46	11:54	-	-	GA

ROUTE F

Weekend Eastbound

Junction // Sheboygan

From Route	Junction	Junction at Old Sauk	Murphy at Eagle	Century at Branch	Sheboygan at Segoe (local)	Segoe (BRT)	University Bay	East Camppus Eastbound	Capitol Square Eastbound	Becomes Route
	1	2	3	4	5	5	6	7	8	
GA	6:17	6:20	6:29	6:37	6:49	-	-	-	-	F
GA	6:47	6:50	6:59	7:07	7:19	-	-	-	-	F
F	7:17	7:20	7:29	7:37	7:49	-	-	-	-	F
F	7:47	7:50	7:59	8:07	8:19	-	-	-	-	F
F	8:17	8:20	8:29	8:37	8:49	-	-	-	-	F
F	8:46	8:49	8:58	9:07	9:19	-	-	-	-	F
F	9:16	9:19	9:28	9:37	9:49	-	-	-	-	F
F	9:46	9:49	9:58	10:07	10:19	-	-	-	-	F
F	10:16	10:19	10:28	10:37	10:49	-	-	-	-	F
F	10:46	10:49	10:58	11:07	11:19	-	-	-	-	F
F	11:16	11:19	11:28	11:37	11:49	-	-	-	-	F
F	11:46	11:49	11:58	12:07	12:19	-	-	-	-	F
F	12:16	12:19	12:28	12:37	12:49	-	-	-	-	F
F	12:46	12:49	12:58	1:07	1:19	-	-	-	-	F
F	1:16	1:19	1:28	1:37	1:49	-	-	-	-	F
F	1:46	1:49	1:58	2:07	2:19	-	-	-	-	F
F	2:16	2:19	2:28	2:37	2:49	-	-	-	-	F
F	2:45	2:48	2:57	3:06	3:19	-	-	-	-	F
F	3:15	3:18	3:27	3:36	3:49	-	-	-	-	F
F	3:45	3:48	3:57	4:06	4:19	-	-	-	-	F
F	4:15	4:18	4:27	4:36	4:49	-	-	-	-	F
F	4:45	4:48	4:57	5:06	5:19	-	-	-	-	F
F	5:15	5:18	5:27	5:36	5:49	-	-	-	-	F
F	5:46	5:49	5:58	6:06	6:19	-	-	-	-	F
F	6:16	6:19	6:28	6:36	6:49	-	-	-	-	F
F	6:46	6:49	6:58	7:06	7:19	-	-	-	-	F
F	7:16	7:19	7:28	7:36	7:49	-	-	-	-	F
F	7:46	7:49	7:58	8:06	8:19	-	-	-	-	F
F	8:16	8:19	8:28	8:36	8:49	-	-	-	-	F
F	8:47	8:50	8:59	9:07	9:19	-	-	-	-	F
F	9:17	9:20	9:29	9:37	9:49	-	-	-	-	F
F	9:47	9:50	9:59	10:07	10:19	-	-	-	-	GA

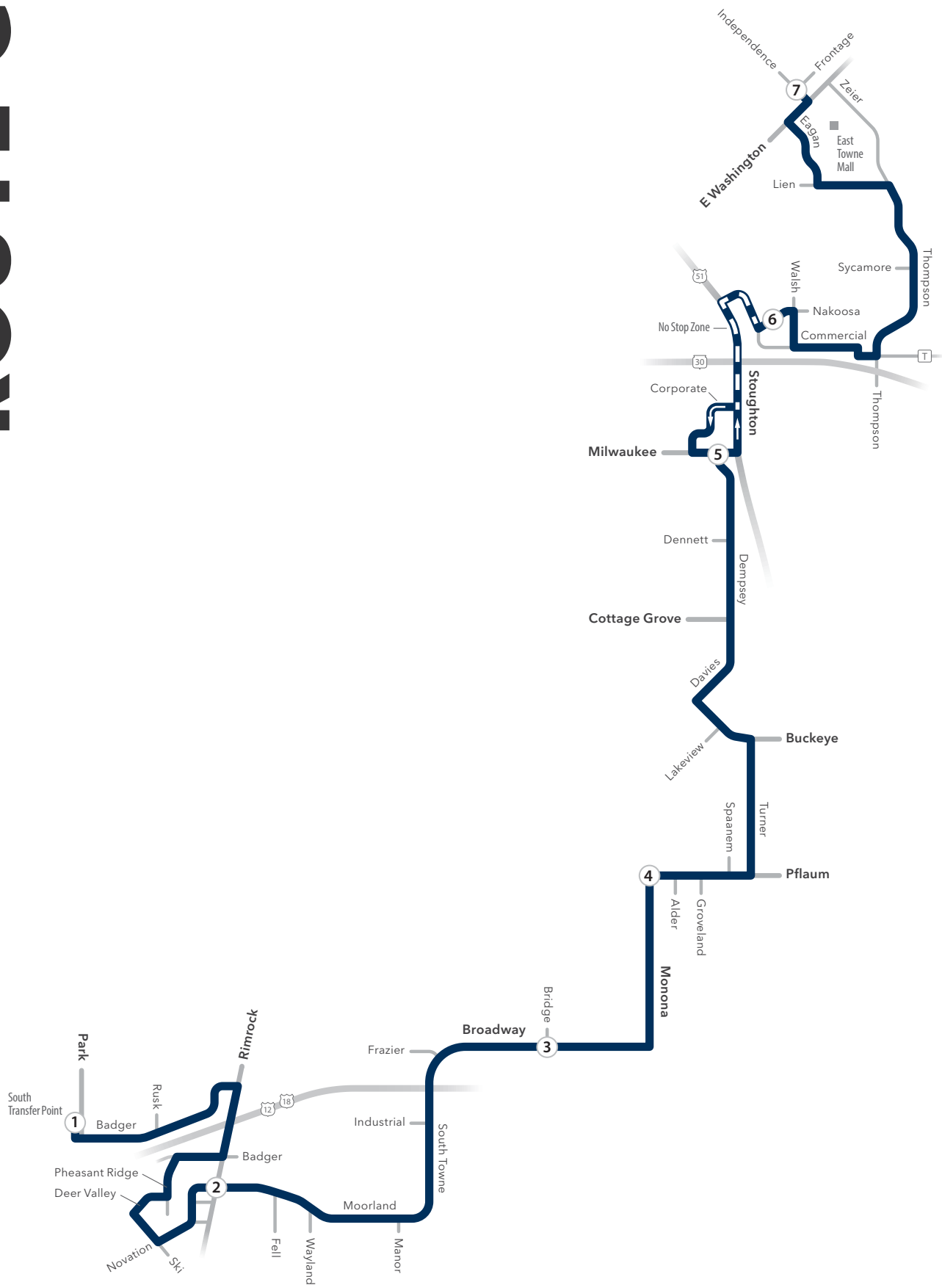
ROUTE F

Weekend Westbound

Sheboygan // Junction

From Route	Capitol Square Westbound	East Campus Westbound	University Bay	Segoe (BRT)	Sheboygan at Segoe (local)	Century at Allen	Murphy at Eagle	Junction at Old Sauk	Junction	Becomes Route
	8	7	6	5	5	4	3	2	1	
GA	-	-	-	-	6:36	6:44	6:52	7:01	7:07	F
F	-	-	-	-	7:06	7:14	7:22	7:31	7:37	F
F	-	-	-	-	7:36	7:44	7:52	8:01	8:07	F
F	-	-	-	-	8:06	8:14	8:22	8:31	8:37	F
F	-	-	-	-	8:36	8:44	8:52	9:01	9:07	F
F	-	-	-	-	9:06	9:14	9:23	9:32	9:38	F
F	-	-	-	-	9:36	9:44	9:53	10:02	10:08	F
F	-	-	-	-	10:06	10:14	10:23	10:32	10:38	F
F	-	-	-	-	10:36	10:44	10:53	11:02	11:08	F
F	-	-	-	-	11:06	11:15	11:24	11:33	11:39	F
F	-	-	-	-	11:36	11:45	11:54	12:03	12:09	F
F	-	-	-	-	12:06	12:15	12:24	12:33	12:39	F
F	-	-	-	-	12:36	12:45	12:54	1:03	1:09	F
F	-	-	-	-	1:06	1:15	1:24	1:33	1:39	F
F	-	-	-	-	1:36	1:45	1:54	2:03	2:09	F
F	-	-	-	-	2:06	2:15	2:24	2:33	2:39	F
F	-	-	-	-	2:36	2:45	2:54	3:03	3:09	F
F	-	-	-	-	3:06	3:15	3:24	3:33	3:39	F
F	-	-	-	-	3:36	3:45	3:54	4:03	4:09	F
F	-	-	-	-	4:06	4:15	4:24	4:33	4:39	F
F	-	-	-	-	4:36	4:45	4:54	5:03	5:09	F
F	-	-	-	-	5:06	5:15	5:24	5:33	5:39	F
F	-	-	-	-	5:36	5:45	5:54	6:03	6:09	F
F	-	-	-	-	6:06	6:15	6:23	6:32	6:38	F
F	-	-	-	-	6:36	6:45	6:53	7:02	7:08	F
F	-	-	-	-	7:06	7:15	7:23	7:32	7:38	F
F	-	-	-	-	7:36	7:45	7:53	8:02	8:08	F
F	-	-	-	-	8:06	8:15	8:23	8:32	8:38	F
F	-	-	-	-	8:36	8:45	8:53	9:02	9:08	F
F	-	-	-	-	9:06	9:14	9:22	9:31	9:37	F
F	-	-	-	-	9:36	9:44	9:52	10:01	10:07	GA
F	-	-	-	-	10:06	10:14	10:22	-	-	GA

ROUTE G



ROUTE G

Weekday Eastbound

South Transfer Point // Independence

From Route	South Transfer Point	Moorland at Rimrock	Broadway at Bridge	Pflaum at Alder	Dempsey at Milwaukee	Nakoosa at Walmart	Independence at E Washington	Becomes Route
	1	2	3	4	5	6	7	
GA	-	-	-	5:32	5:44	5:49	6:03	P
GA	5:40	5:48	5:56	6:02	6:14	6:19	6:33	P
H	6:10	6:18	6:27	6:33	6:45	6:50	7:04	P
H	6:35	6:43	6:52	6:58	7:10	7:15	7:29	P
G	7:05	7:15	7:24	7:30	7:43	7:48	8:02	P
H	7:35	7:45	7:54	8:00	8:12	8:17	8:31	P
H	8:05	8:13	8:22	8:28	8:40	8:45	8:59	P
H	8:35	8:43	8:52	8:58	9:10	9:15	9:29	P
H	9:05	9:13	9:22	9:28	9:40	9:45	9:59	P
H	9:35	9:43	9:52	9:58	10:10	10:15	10:29	P
H	10:05	10:13	10:22	10:28	10:40	10:45	10:59	P
H	10:35	10:43	10:52	10:58	11:10	11:15	11:29	P
H	11:05	11:13	11:22	11:28	11:40	11:45	11:59	P
H	11:35	11:43	11:52	11:58	12:10	12:15	12:29	P
H	12:05	12:13	12:22	12:28	12:40	12:45	12:59	P
H	12:35	12:43	12:52	12:58	1:10	1:15	1:29	P
H	1:05	1:13	1:22	1:28	1:40	1:45	1:59	P
H	1:35	1:43	1:52	1:58	2:10	2:15	2:29	P
H	2:05	2:13	2:22	2:28	2:40	2:46	3:00	P
H	2:35	2:45	2:54	3:00	3:12	3:18	3:32	P
H	3:05	3:15	3:24	3:30	3:42	3:48	4:02	P
H	3:35	3:45	3:54	4:00	4:12	4:18	4:32	P
H	4:05	4:15	4:24	4:30	4:42	4:48	5:02	P
H	4:35	4:45	4:54	5:00	5:12	5:17	5:31	P
H	5:05	5:15	5:24	5:30	5:42	5:47	6:01	P
H	5:35	5:45	5:54	6:00	6:12	6:17	6:31	P
H	6:05	6:13	6:22	6:28	6:40	6:45	6:59	P
H	6:35	6:43	6:52	6:58	7:10	7:15	7:29	P
G	7:05	7:13	7:21	7:27	7:39	7:44	7:58	P
H	7:40	7:48	7:56	8:02	8:14	8:19	8:33	P
G	8:10	8:18	8:26	8:32	8:44	8:49	9:03	P
H	8:40	8:48	8:56	9:02	9:14	9:19	9:33	P
H	9:10	9:18	9:26	9:31	9:43	9:48	10:02	P
G	9:40	9:48	9:56	10:01	10:13	10:18	10:32	P
H	10:10	10:18	10:26	10:31	10:43	10:48	11:02	P
H	10:40	10:48	10:56	11:01	11:13	11:18	11:32	P
H	11:10	11:18	11:26	11:31	11:43	-	-	GA

ROUTE G

Weekday Westbound

Independence // South Transfer Point

From Route	Independence at E Washington	Nakoosa at Walmart	Milwaukee at Dempsey	Pflaum at Alder	Broadway at Bridge	Novation at Rimrock	South Transfer Point	Becomes Route
	7	6	5	4	3	2	1	
GA	-	-	5:17	5:27	5:33	5:42	5:54	H
P	5:27	5:36	5:42	5:52	5:58	6:07	6:20	H
P	5:57	6:06	6:12	6:22	6:28	6:37	6:50	G
P	6:27	6:37	6:43	6:53	6:59	7:08	7:21	H
P	6:57	7:07	7:13	7:25	7:31	7:40	7:53	H
P	7:27	7:39	7:45	7:57	8:03	8:12	8:25	H
P	7:57	8:09	8:15	8:26	8:32	8:41	8:54	H
P	8:27	8:37	8:43	8:54	9:00	9:09	9:22	H
P	8:57	9:07	9:13	9:24	9:30	9:39	9:51	H
P	9:27	9:37	9:43	9:53	9:59	10:08	10:20	H
P	9:57	10:06	10:12	10:22	10:28	10:37	10:49	H
P	10:27	10:36	10:42	10:52	10:58	11:07	11:19	H
P	10:57	11:06	11:12	11:22	11:28	11:37	11:49	H
P	11:27	11:36	11:42	11:52	11:58	12:07	12:19	H
P	11:57	12:06	12:12	12:22	12:28	12:37	12:49	H
P	12:27	12:37	12:43	12:53	12:59	1:08	1:20	H
P	12:57	1:07	1:13	1:23	1:29	1:38	1:50	H
P	1:27	1:37	1:43	1:53	1:59	2:08	2:20	H
P	1:57	2:07	2:13	2:23	2:29	2:38	2:51	H
P	2:27	2:37	2:44	2:56	3:03	3:12	3:25	H
P	2:57	3:08	3:15	3:27	3:34	3:43	3:56	H
P	3:27	3:38	3:45	3:57	4:04	4:13	4:26	H
P	3:57	4:08	4:15	4:27	4:34	4:43	4:56	H
P	4:27	4:38	4:44	4:55	5:01	5:10	5:23	H
P	4:57	5:08	5:14	5:25	5:31	5:40	5:53	H
P	5:27	5:38	5:44	5:55	6:01	6:10	6:22	H
P	5:57	6:08	6:14	6:24	6:30	6:39	6:51	G
P	6:27	6:37	6:43	6:53	6:59	7:08	7:20	H
P	6:57	7:07	7:13	7:23	7:29	7:38	7:50	G
P	7:27	7:36	7:42	7:52	7:58	8:07	8:19	H
P	7:57	8:06	8:12	8:22	8:28	8:37	8:49	H
P	8:27	8:36	8:42	8:52	8:58	9:07	9:19	G
P	8:57	9:06	9:12	9:22	9:28	9:37	9:49	H
P	9:27	9:36	9:42	9:52	9:58	10:07	10:19	H
P	9:57	10:06	10:12	10:22	10:28	10:37	10:49	H
P	10:27	10:36	10:42	10:52	10:58	11:07	11:19	GA
P	10:57	11:06	11:12	11:22	11:28	11:37	11:49	GA

ROUTE G

Weekend Eastbound

South Transfer Point // Independence

From Route	South Transfer Point	Moorland at Rimrock	Broadway at Bridge	Pflaum at Alder	Dempsey at Milwaukee	Nakoosa at Walmart	Independence at E Washington	Becomes Route
	1	2	3	4	5	6	7	
GA	-	-	-	5:37	5:50	5:55	6:08	P
GA	5:40	5:48	5:57	6:02	6:15	6:20	6:33	P
GA	6:10	6:18	6:27	6:32	6:45	6:50	7:03	P
H	6:40	6:48	6:57	7:02	7:15	7:20	7:33	P
H	7:10	7:18	7:27	7:32	7:45	7:50	8:03	P
H	7:40	7:48	7:57	8:02	8:15	8:20	8:33	P
G	8:10	8:18	8:27	8:32	8:45	8:50	9:03	P
H	8:40	8:48	8:57	9:02	9:15	9:20	9:33	P
H	9:10	9:18	9:27	9:32	9:45	9:50	10:03	P
H	9:40	9:48	9:57	10:02	10:15	10:20	10:33	P
H	10:10	10:18	10:27	10:32	10:45	10:50	11:03	P
H	10:40	10:48	10:57	11:02	11:15	11:20	11:33	P
H	11:10	11:18	11:27	11:32	11:45	11:50	12:03	P
H	11:40	11:48	11:57	12:02	12:15	12:20	12:33	P
H	12:10	12:18	12:27	12:32	12:45	12:50	1:03	P
H	12:40	12:48	12:57	1:02	1:15	1:20	1:33	P
H	1:10	1:18	1:27	1:32	1:45	1:50	2:03	P
H	1:40	1:48	1:57	2:02	2:15	2:20	2:33	P
H	2:10	2:18	2:27	2:32	2:45	2:50	3:03	P
H	2:40	2:48	2:57	3:02	3:15	3:20	3:33	P
H	3:10	3:18	3:27	3:32	3:45	3:50	4:03	P
H	3:40	3:48	3:57	4:02	4:15	4:20	4:33	P
H	4:10	4:18	4:27	4:32	4:45	4:50	5:03	P
H	4:40	4:48	4:57	5:02	5:15	5:20	5:33	P
H	5:10	5:18	5:27	5:32	5:45	5:50	6:03	P
H	5:40	5:48	5:57	6:02	6:15	6:20	6:33	P
H	6:10	6:18	6:27	6:32	6:45	6:50	7:03	P
H	6:40	6:48	6:57	7:02	7:15	7:20	7:33	P
H	7:10	7:18	7:27	7:32	7:45	7:50	8:03	P
H	7:40	7:48	7:57	8:02	8:15	8:20	8:33	P
H	8:10	8:18	8:27	8:32	8:45	8:50	9:03	P
G	8:40	8:48	8:57	9:02	9:15	9:20	9:33	P
H	9:10	9:18	9:27	9:32	9:45	9:50	10:03	P
G	9:40	9:48	9:57	10:02	10:15	10:20	10:33	P
H	10:10	10:18	10:27	10:32	10:45	10:50	11:03	P
H	10:40	10:48	10:57	11:02	11:15	-	-	GA
H	11:10	11:18	11:27	11:32	11:45	-	-	GA

ROUTE G

Weekend Westbound

Independence // South Transfer Point

From Route	Independence at E Washington	Nakoosa at Walmart	Milwaukee at Dempsey	Pflaum at Alder	Broadway at Bridge	Novation at Rimrock	South Transfer Point	Becomes Route
	7	6	5	4	3	2	1	
GA	-	-	5:11	5:21	5:26	5:35	5:47	H
GA	5:27	5:35	5:41	5:51	5:56	6:05	6:17	H
P	5:57	6:05	6:11	6:21	6:26	6:35	6:47	H
P	6:27	6:35	6:41	6:51	6:56	7:05	7:17	H
P	6:57	7:05	7:12	7:22	7:28	7:38	7:50	G
P	7:27	7:36	7:43	7:53	7:59	8:09	8:21	H
P	7:57	8:06	8:13	8:23	8:29	8:39	8:51	H
P	8:27	8:36	8:43	8:53	8:59	9:09	9:21	H
P	8:57	9:06	9:13	9:23	9:29	9:39	9:51	H
P	9:27	9:36	9:43	9:53	9:59	10:09	10:21	H
P	9:57	10:06	10:13	10:23	10:29	10:39	10:51	H
P	10:27	10:36	10:43	10:53	10:59	11:09	11:21	H
P	10:57	11:06	11:13	11:23	11:29	11:39	11:51	H
P	11:27	11:36	11:43	11:53	11:59	12:09	12:21	H
P	11:57	12:06	12:13	12:23	12:29	12:39	12:51	H
P	12:27	12:36	12:43	12:53	12:59	1:09	1:21	H
P	12:57	1:06	1:13	1:23	1:29	1:39	1:51	H
P	1:27	1:36	1:43	1:53	1:59	2:09	2:21	H
P	1:57	2:06	2:13	2:23	2:29	2:39	2:51	H
P	2:27	2:36	2:43	2:53	2:59	3:09	3:21	H
P	2:57	3:06	3:13	3:23	3:29	3:39	3:51	H
P	3:27	3:36	3:43	3:53	3:59	4:09	4:21	H
P	3:57	4:06	4:13	4:23	4:29	4:39	4:51	H
P	4:27	4:36	4:43	4:53	4:59	5:09	5:21	H
P	4:57	5:06	5:13	5:23	5:29	5:39	5:51	H
P	5:27	5:36	5:43	5:53	5:59	6:09	6:21	H
P	5:57	6:06	6:13	6:23	6:29	6:39	6:51	H
P	6:27	6:36	6:43	6:53	6:59	7:09	7:21	H
P	6:57	7:06	7:13	7:23	7:29	7:39	7:51	H
P	7:27	7:36	7:43	7:53	7:59	8:09	8:21	G
P	7:57	8:06	8:13	8:23	8:29	8:39	8:51	H
P	8:27	8:36	8:43	8:53	8:59	9:09	9:21	G

Dark shaded trips operate on Saturday morning only

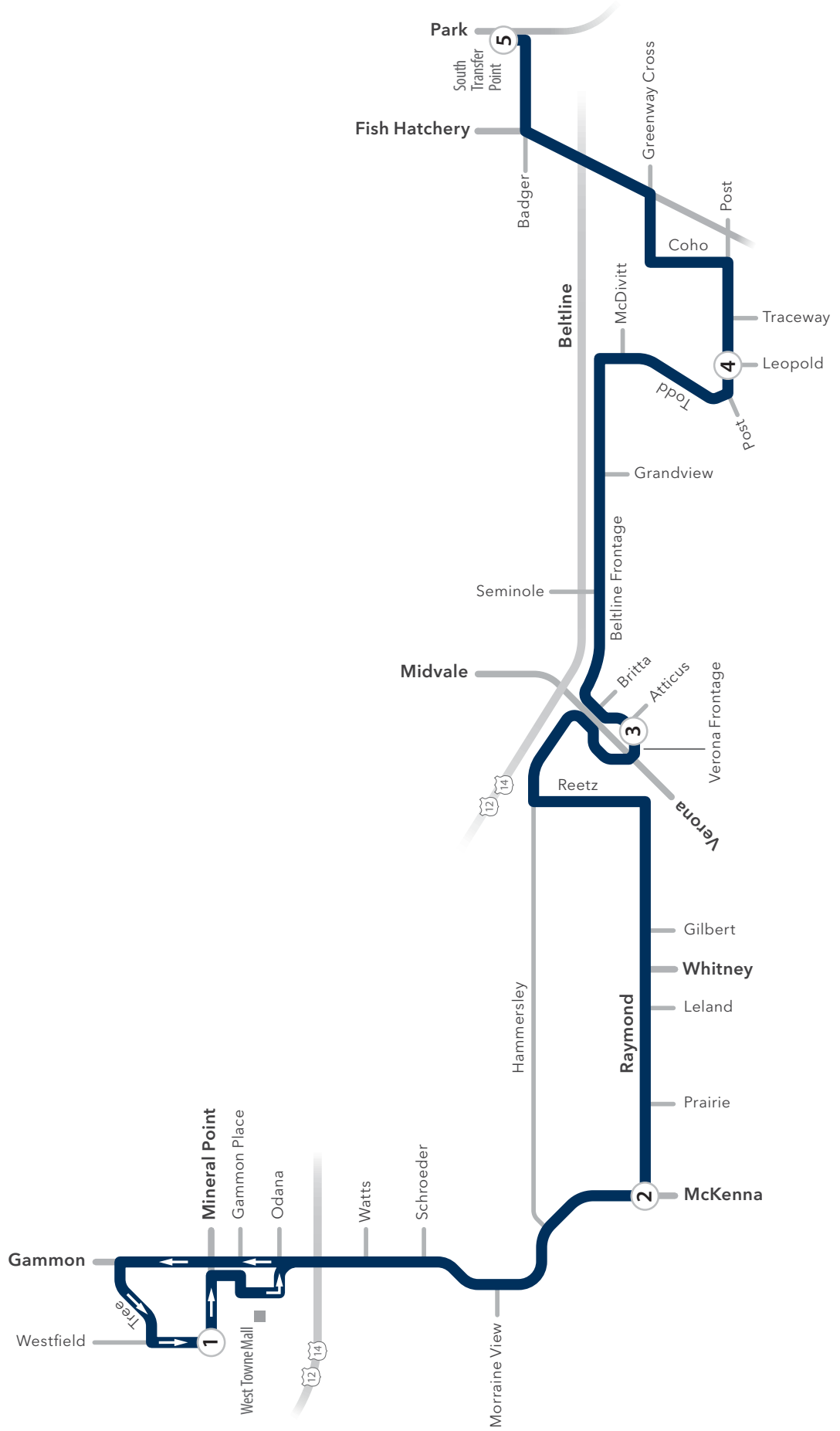
ROUTE G

Weekend Westbound (CONTINUED)

Independence // South Transfer Point

From Route	Independence at E Washington	Nakoosa at Walmart	Milwaukee at Dempsey	Pflaum at Alder	Broadway at Bridge	Novation at Rimrock	South Transfer Point	Becomes Route
	7	6	5	4	3	2	1	
P	8:57	9:06	9:12	9:22	9:27	9:36	9:48	H
P	9:27	9:35	9:41	9:51	9:56	10:05	10:17	H
P	9:57	10:05	10:11	10:21	10:26	10:35	10:47	H
P	10:27	10:35	10:41	10:51	10:56	11:05	11:17	GA
P	10:57	11:05	11:11	11:21	11:26	11:35	11:47	GA

ROUTE H



ROUTE H

Weekday Eastbound

Westfield // South Transfer Point

From Route	Westfield at Mineral Point	Raymond at McKenna	Verona Frontage at Atticus	Post at Leopold	South Transfer Point	Becomes Route
	1	2	3	4	5	
GA	5:18	5:26	5:34	5:43	5:52	G
GA	5:48	5:56	6:04	6:13	6:22	G
J	6:18	6:26	6:34	6:43	6:52	H
J	6:48	6:56	7:04	7:14	7:24	G
J	7:18	7:27	7:36	7:46	7:56	G
J	7:48	7:57	8:06	8:16	8:26	G
J	8:18	8:27	8:36	8:45	8:54	G
J	8:48	8:56	9:04	9:13	9:22	G
J	9:18	9:26	9:34	9:43	9:52	G
J	9:48	9:56	10:04	10:13	10:22	G
J	10:18	10:26	10:34	10:43	10:52	G
J	10:48	10:56	11:04	11:13	11:22	G
J	11:18	11:26	11:34	11:43	11:52	G
J	11:48	11:56	12:04	12:13	12:22	G
J	12:18	12:27	12:36	12:45	12:54	G
J	12:48	12:57	1:06	1:15	1:24	G
J	1:18	1:27	1:36	1:45	1:54	G
J	1:48	1:57	2:06	2:15	2:24	G
J	2:18	2:27	2:36	2:45	2:54	G
J	2:48	2:58	3:07	3:16	3:25	G
J	3:18	3:28	3:37	3:47	3:56	G
J	3:48	3:58	4:08	4:18	4:27	G
J	4:18	4:28	4:38	4:48	4:57	G
J	4:48	4:58	5:08	5:17	5:26	G
J	5:18	5:28	5:37	5:46	5:55	G
J	5:48	5:58	6:07	6:15	6:24	G
J	6:18	6:28	6:36	6:44	6:53	H
H	6:48	6:58	7:06	7:14	7:23	G
J	7:18	7:27	7:35	7:43	7:52	H
H	7:48	7:57	8:05	8:13	8:22	G
J	8:18	8:27	8:35	8:43	8:52	G
H	8:48	8:57	9:05	9:13	9:22	H
H	9:18	9:26	9:34	9:42	9:51	G
H	9:48	9:56	10:04	10:12	10:21	G
J	10:18	10:26	10:34	10:42	10:51	G
H	10:48	10:56	11:04	11:12	11:21	GA

ROUTE H

Weekday Westbound

South Transfer Point // Westfield

From Route	South Transfer Point	Post at Leopold	Verona Frontage at Atticus	McKenna at Raymond	Westfield at Mineral Point	Becomes Route
	5	4	3	2	1	
GA	5:40	5:46	5:54	6:04	6:15	J
G	6:10	6:16	6:24	6:34	6:47	J
G	6:40	6:47	6:55	7:05	7:19	J
H	7:05	7:13	7:22	7:34	7:48	J
G	7:35	7:43	7:52	8:02	8:16	J
G	8:05	8:13	8:22	8:32	8:46	J
G	8:35	8:43	8:52	9:02	9:16	J
G	9:05	9:12	9:20	9:30	9:44	J
G	9:35	9:42	9:50	10:00	10:14	J
G	10:05	10:12	10:20	10:30	10:44	J
G	10:35	10:42	10:50	11:00	11:14	J
G	11:05	11:12	11:20	11:30	11:44	J
G	11:35	11:42	11:50	12:00	12:14	J
G	12:05	12:12	12:20	12:30	12:44	J
G	12:35	12:42	12:50	1:00	1:14	J
G	1:05	1:12	1:20	1:30	1:44	J
G	1:35	1:43	1:52	2:02	2:16	J
G	2:05	2:13	2:23	2:34	2:48	J
G	2:35	2:43	2:53	3:04	3:18	J
G	3:05	3:13	3:23	3:34	3:48	J
G	3:35	3:43	3:52	4:03	4:17	J
G	4:05	4:13	4:22	4:33	4:47	J
G	4:35	4:43	4:52	5:03	5:17	J
G	5:05	5:13	5:22	5:32	5:46	J
G	5:35	5:43	5:52	6:02	6:15	J
G	6:05	6:12	6:20	6:30	6:43	H
G	6:35	6:42	6:50	7:00	7:13	J
H	7:05	7:12	7:20	7:30	7:43	H
G	7:40	7:47	7:55	8:04	8:16	J
H	8:10	8:17	8:25	8:34	8:46	H
G	8:40	8:47	8:55	9:04	9:16	H
G	9:10	9:17	9:25	9:34	9:46	H
H	9:40	9:47	9:55	10:04	10:16	J
G	10:10	10:17	10:25	10:34	10:46	H
G	10:40	10:47	10:55	11:04	11:16	GA
G	11:10	11:17	11:25	-	-	GA

ROUTE H

Weekend Eastbound

Westfield // South Transfer Point

From Route	Westfield at Mineral Point	Raymond at McKenna	Verona Frontage at Atticus	Post at Leopold	South Transfer Point	Becomes Route
	1	2	3	4	5	
GA	-	-	6:05	6:13	6:22	G
J	6:18	6:26	6:35	6:43	6:52	G
H	6:48	6:56	7:05	7:13	7:22	G
J	7:18	7:26	7:35	7:43	7:52	H
H	7:48	7:56	8:05	8:13	8:22	G
J	8:18	8:26	8:35	8:43	8:52	G
H	8:48	8:56	9:05	9:13	9:22	G
J	9:18	9:26	9:35	9:43	9:52	G
H	9:48	9:56	10:05	10:13	10:22	G
J	10:18	10:26	10:35	10:43	10:52	G
H	10:48	10:56	11:05	11:13	11:22	G
J	11:18	11:26	11:35	11:43	11:52	G
H	11:48	11:56	12:05	12:13	12:22	G
J	12:18	12:27	12:36	12:44	12:53	G
H	12:48	12:57	1:06	1:14	1:23	G
J	1:18	1:27	1:36	1:44	1:53	G
H	1:48	1:57	2:06	2:14	2:23	G
J	2:18	2:27	2:36	2:44	2:53	G
H	2:48	2:57	3:06	3:14	3:23	G
J	3:18	3:27	3:36	3:44	3:53	G
H	3:48	3:57	4:06	4:14	4:23	G
J	4:18	4:27	4:36	4:44	4:53	G
H	4:48	4:57	5:06	5:14	5:23	G
J	5:18	5:27	5:36	5:44	5:53	G
H	5:48	5:57	6:06	6:14	6:23	G
J	6:18	6:27	6:36	6:44	6:53	G
H	6:48	6:57	7:06	7:14	7:23	G
J	7:18	7:26	7:35	7:43	7:52	G
H	7:48	7:56	8:05	8:13	8:22	H
J	8:18	8:26	8:35	8:43	8:52	G
H	8:48	8:56	9:05	9:13	9:22	H
J	9:18	9:26	9:35	9:43	9:52	G
H	9:48	9:56	10:05	10:13	10:22	G
J	10:18	10:26	10:35	10:43	10:52	G
H	10:48	10:56	11:05	11:13	11:22	GA

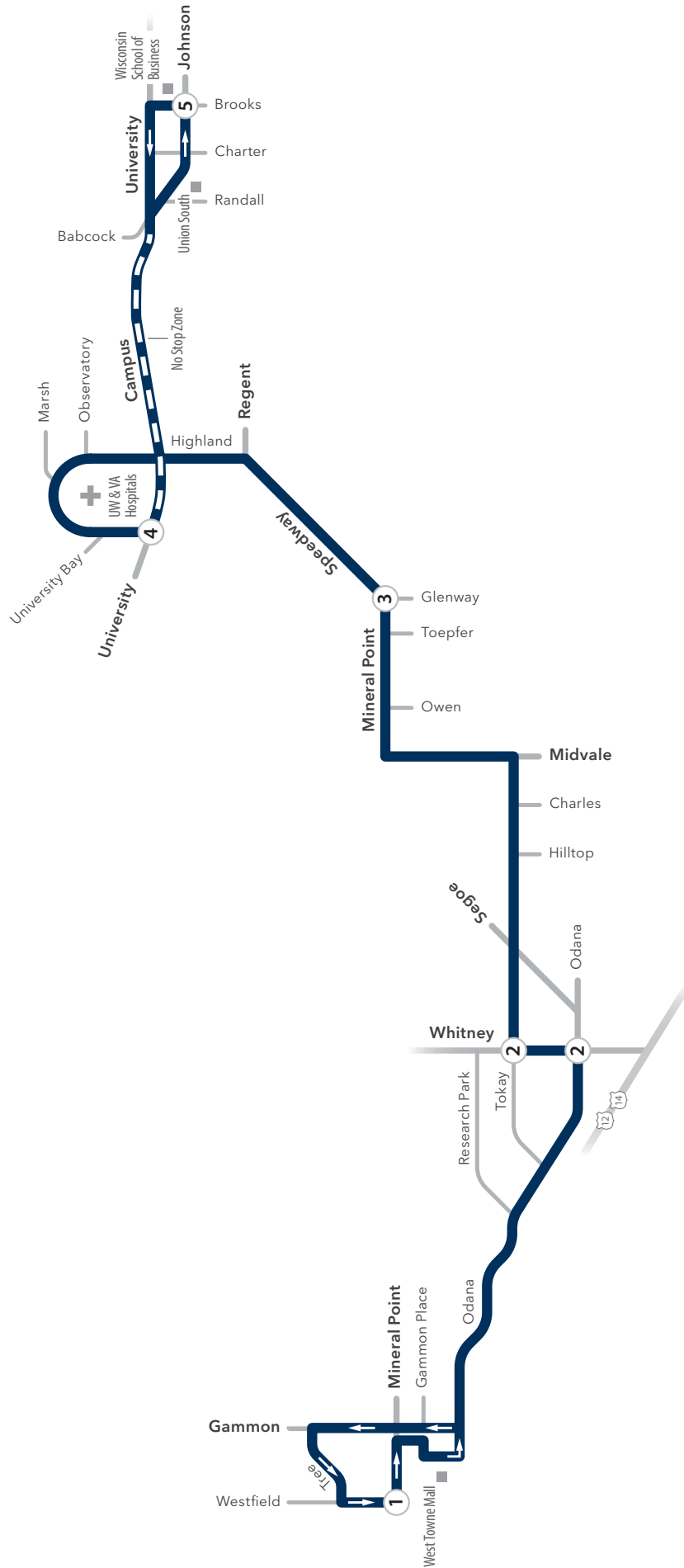
ROUTE H

Weekend Westbound

South Transfer Point // Westfield

From Route	South Transfer Point	Post at Leopold	Verona Frontage at Atticus	McKenna at Raymond	Westfield at Mineral Point	Becomes Route
	5	4	3	2	1	
GA	5:37	5:44	5:52	6:02	6:14	J
G	6:07	6:14	6:22	6:32	6:44	H
G	6:37	6:44	6:52	7:02	7:14	J
G	7:07	7:14	7:22	7:32	7:44	H
G	7:37	7:44	7:52	8:02	8:14	J
H	8:07	8:14	8:22	8:32	8:44	H
G	8:37	8:44	8:52	9:02	9:14	J
G	9:07	9:14	9:22	9:32	9:44	H
G	9:37	9:44	9:52	10:02	10:14	J
G	10:07	10:14	10:22	10:32	10:44	H
G	10:37	10:44	10:52	11:02	11:14	J
G	11:07	11:14	11:22	11:32	11:44	H
G	11:37	11:44	11:52	12:02	12:14	J
G	12:07	12:14	12:22	12:32	12:44	H
G	12:37	12:44	12:52	1:02	1:14	J
G	1:07	1:14	1:22	1:32	1:44	H
G	1:37	1:44	1:52	2:02	2:14	J
G	2:07	2:14	2:22	2:32	2:44	H
G	2:37	2:44	2:52	3:02	3:14	J
G	3:07	3:14	3:22	3:32	3:44	H
G	3:37	3:44	3:52	4:02	4:14	J
G	4:07	4:14	4:22	4:32	4:44	H
G	4:37	4:44	4:52	5:02	5:14	J
G	5:07	5:14	5:22	5:32	5:44	H
G	5:37	5:44	5:52	6:02	6:14	J
G	6:07	6:14	6:22	6:32	6:44	H
G	6:37	6:44	6:52	7:02	7:14	J
G	7:07	7:14	7:22	7:32	7:44	H
G	7:37	7:44	7:52	8:02	8:14	J
G	8:07	8:14	8:22	8:32	8:44	H
H	8:37	8:44	8:52	9:02	9:14	J
G	9:10	9:17	9:25	9:34	9:46	H
H	9:40	9:47	9:55	10:04	10:16	J
G	10:10	10:17	10:25	10:34	10:46	H
G	10:40	10:47	10:55	11:04	11:16	J
G	11:10	11:17	11:25	-	-	GA

ROUTE J



ROUTE J

Weekday Eastbound

Westfield // Brooks

From Route	Westfield at Mineral Point	Whitney at Odana	Speedway at Glenway	University Bay at University	Brooks at Johnson	Becomes Route
	1	2	3	4	5	
J	5:20	5:27	5:34	5:40	5:47	O
GA	5:50	5:57	6:04	6:10	6:17	65
H	6:20	6:27	6:34	6:40	6:47	O
H	6:50	6:57	7:04	7:12	7:20	O
H	7:20	7:28	7:36	7:44	7:52	O
H	7:50	7:58	8:06	8:15	8:24	O
H	8:20	8:28	8:37	8:44	8:52	O
H	8:50	8:57	9:05	9:12	9:20	O
H	9:20	9:27	9:35	9:42	9:50	O
H	9:50	9:57	10:05	10:12	10:20	O
H	10:20	10:27	10:35	10:42	10:50	O
H	10:50	10:57	11:05	11:12	11:20	O
H	11:20	11:27	11:35	11:42	11:50	O
H	11:50	11:57	12:05	12:12	12:21	O
H	12:20	12:27	12:35	12:42	12:51	O
H	12:50	12:57	1:05	1:12	1:21	O
H	1:20	1:27	1:35	1:42	1:51	O
H	1:50	1:57	2:05	2:12	2:21	O
H	2:20	2:27	2:35	2:43	2:52	O
H	2:50	2:59	3:07	3:15	3:24	O
H	3:20	3:29	3:37	3:45	3:54	O
H	3:50	3:59	4:07	4:15	4:24	O
H	4:20	4:29	4:37	4:45	4:54	O
H	4:50	4:59	5:07	5:15	5:24	O
H	5:20	5:29	5:37	5:45	5:54	O
H	5:50	5:59	6:07	6:15	6:23	GA
H	6:20	6:28	6:36	6:44	6:52	O
H	7:20	7:27	7:34	7:41	7:49	O
H	8:20	8:27	8:34	8:41	8:49	O
J	9:20	9:27	9:34	9:40	9:48	O
H	10:20	10:27	10:34	10:40	10:47	O
J	11:20	11:27	11:34	11:40	11:47	O

ROUTE J

Weekday Westbound

Brooks // Westfield

From Route	Brooks at Johnson	University Bay at University	Speedway at Glenway	Whitney at Tokay	Westfield at Mineral Point	Becomes Route
	5	4	3	2	1	
GA	-	4:55	5:01	5:08	5:18	J
O	5:40	5:45	5:51	5:58	6:08	H
GA	6:11	6:16	6:22	6:30	6:41	H
O	6:40	6:45	6:52	7:00	7:11	H
O	7:10	7:15	7:22	7:30	7:41	H
O	7:40	7:45	7:52	8:00	8:11	H
O	8:05	8:10	8:17	8:25	8:36	H
O	8:35	8:40	8:47	8:55	9:06	H
O	9:05	9:10	9:17	9:25	9:36	H
O	9:35	9:40	9:47	9:55	10:05	H
O	10:05	10:10	10:17	10:25	10:35	H
O	10:35	10:40	10:47	10:55	11:05	H
O	11:05	11:10	11:17	11:25	11:35	H
O	11:35	11:40	11:47	11:55	12:05	H
O	12:05	12:11	12:18	12:26	12:37	H
O	12:35	12:41	12:48	12:56	1:07	H
O	1:05	1:11	1:18	1:26	1:37	H
O	1:35	1:41	1:48	1:56	2:07	H
O	2:05	2:11	2:18	2:26	2:37	H
O	2:35	2:41	2:50	2:58	3:09	H
O	3:05	3:11	3:20	3:28	3:39	H
O	3:35	3:41	3:51	4:01	4:13	H
O	4:05	4:11	4:21	4:31	4:43	H
O	4:35	4:41	4:51	5:01	5:13	H
O	5:05	5:11	5:20	5:29	5:41	H
O	5:35	5:41	5:50	5:59	6:11	H
O	6:05	6:10	6:18	6:27	6:38	GA
O	6:40	6:45	6:53	7:02	7:13	H
O	7:40	7:45	7:52	8:00	8:11	H
O	8:40	8:45	8:52	9:00	9:10	J
O	9:40	9:45	9:52	10:00	10:10	H
O	10:40	10:45	10:52	10:59	11:09	J
O	11:40	11:45	11:52	11:59	12:09	GA

ROUTE J

Weekend Eastbound

Westfield // Brooks

From Route	Westfield at Mineral Point	Whitney at Odana	Speedway at Mineral Point	University Bay at University	Brooks at Johnson	Becomes Route
	①	②	③	④	⑤	
GA	5:20	5:27	5:33	5:40	5:47	○
H	6:20	6:27	6:33	6:40	6:47	○
H	7:20	7:27	7:33	7:40	7:47	○
H	8:20	8:27	8:33	8:40	8:47	○
H	9:20	9:27	9:34	9:41	9:48	○
H	10:20	10:27	10:34	10:41	10:48	○
H	11:20	11:28	11:35	11:42	11:49	○
H	12:20	12:28	12:35	12:42	12:49	○
H	1:20	1:28	1:35	1:42	1:49	○
H	2:20	2:28	2:35	2:42	2:49	○
H	3:20	3:28	3:35	3:42	3:49	○
H	4:20	4:28	4:35	4:42	4:49	○
H	5:20	5:27	5:34	5:41	5:48	○
H	6:20	6:27	6:34	6:41	6:48	○
H	7:20	7:27	7:34	7:41	7:48	○
H	8:20	8:27	8:34	8:41	8:48	○
H	9:20	9:27	9:34	9:41	9:48	○
H	10:20	10:27	10:34	10:41	10:48	GA
H	11:20	11:27	11:34	11:41	11:48	GA

Dark shaded trips operate on Saturday night only

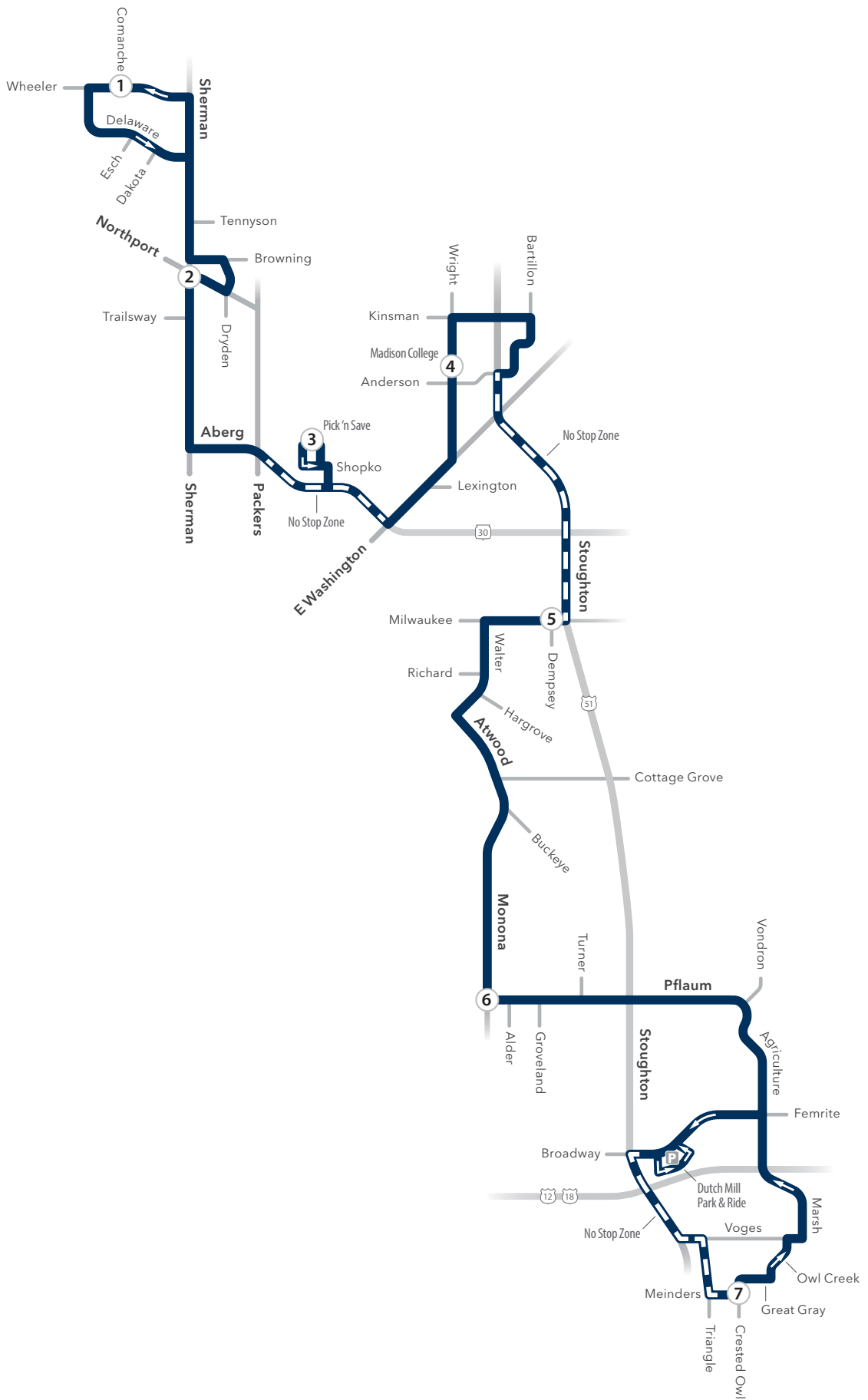
ROUTE J

Weekend Westbound

Brooks // Westfield

From Route	Brooks at Johnson	University Bay at University	Speedway at Glenway	Whitney at Tokay	Westfield at Mineral Point	Becomes Route
	5	4	3	2	1	
○	5:40	5:44	5:50	5:58	6:08	H
○	6:40	6:44	6:50	6:58	7:08	H
○	7:40	7:45	7:51	7:59	8:09	H
○	8:40	8:45	8:51	8:59	9:09	H
○	9:40	9:45	9:51	9:59	10:09	H
○	10:40	10:45	10:51	10:59	11:09	H
○	11:40	11:45	11:51	11:59	12:10	H
○	12:40	12:45	12:51	12:59	1:10	H
○	1:40	1:45	1:52	2:00	2:11	H
○	2:40	2:45	2:52	3:00	3:11	H
○	3:40	3:45	3:52	4:00	4:11	H
○	4:40	4:45	4:52	5:00	5:11	H
○	5:40	5:45	5:51	5:59	6:10	H
○	6:40	6:45	6:51	6:59	7:10	H
○	7:40	7:45	7:51	7:59	8:10	H
○	8:40	8:45	8:51	8:59	9:09	H
○	9:40	9:45	9:51	9:59	10:09	H
○	10:40	10:45	10:51	10:59	11:09	GA

ROUTE L



ROUTE L

Weekday Northbound

Meinders // Wheeler

From Route	Meinders at Crested Owl	Monona at Pflaum	Arrive Milwaukee at Dempsey	Depart Milwaukee at Dempsey	Wright at Madison College	Shopko Drive at Pick N' Save	Northport at Sherman	Wheeler at Comanche Way	Becomes Route
	7	6	5	5	4	3	2	1	
L	-	-	-	-	-	-	5:29	5:37	L
L	5:37	5:51	6:02	6:20	6:30	6:36	6:44	6:52	L
L	6:52	7:06	7:17	7:35	7:45	7:51	7:59	8:07	L
L	8:07	8:21	8:32	8:50	9:00	9:06	9:14	9:22	L
L	9:22	9:36	9:47	10:05	10:15	10:21	10:29	10:37	L
L	10:37	10:51	11:02	11:20	11:30	11:36	11:44	11:52	L
L	11:52	12:06	12:17	12:35	12:45	12:51	12:59	1:07	L
L	1:07	1:21	1:32	1:50	2:00	2:06	2:14	2:22	L
L	2:22	2:36	2:47	3:05	3:15	3:21	3:29	3:37	L
L	3:37	3:51	4:02	4:20	4:30	4:36	4:44	4:52	L
L	4:52	5:06	5:17	5:35	5:45	5:51	5:59	6:07	L
L	6:07	6:21	6:32	6:50	7:00	7:06	7:14	7:22	L
L	7:22	7:36	7:47	8:05	8:15	8:21	8:29	8:37	L
GA	8:37	8:51	9:02	9:20	9:30	9:36	9:44	9:52	GA
GA	9:52	10:06	10:17	10:17	10:27	-	-	-	GA

ROUTE L

Weekday Southbound

Wheeler // Meinders

From Route	Wheeler at Comanche Way	Sherman at Northport	Shopko Drive at Pick N' Save	Wright at Madison College	Arrive Milwaukee at Dempsey	Depart Milwaukee at Dempsey	Pflaum at Monona	Meinders at Crested Owl	Becomes Route
	1	2	3	4	5	5	6	7	
L	5:37	5:45	5:53	6:01	6:11	6:26	6:37	6:52	L
L	6:52	7:00	7:08	7:16	7:26	7:41	7:52	8:07	L
L	8:07	8:15	8:23	8:31	8:41	8:56	9:07	9:22	L
L	9:22	9:30	9:38	9:46	9:56	10:11	10:22	10:37	L
L	10:37	10:45	10:53	11:01	11:11	11:26	11:37	11:52	L
L	11:52	12:00	12:08	12:16	12:26	12:41	12:52	1:07	L
L	1:07	1:15	1:23	1:31	1:41	1:56	2:07	2:22	L
L	2:22	2:30	2:38	2:46	2:56	3:11	3:22	3:37	L
L	3:37	3:45	3:53	4:01	4:11	4:26	4:37	4:52	L
L	4:52	5:00	5:08	5:16	5:26	5:41	5:52	6:07	L
L	6:07	6:15	6:23	6:31	6:41	6:56	7:07	7:22	L
L	7:22	7:30	7:38	7:46	7:56	8:11	8:22	8:37	L
L	8:37	8:45	8:53	9:01	9:11	9:26	9:37	9:52	L
GA	9:52	10:00	-	-	-	-	-	-	GA

ROUTE L

Weekend Northbound

Meinders // Wheeler

From Route	Meinders at Crested Owl	Monona at Pflaum	Arrive Milwaukee at Dempsey	Depart Milwaukee at Dempsey	Wright at Madison College	Shopko Drive at Pick N' Save	Northport at Sherman	Wheeler at Comanche Way	Becomes Route
	7	6	5	5	4	3	2	1	
L	-	-	-	-	-	-	6:44	6:52	L
L	6:52	7:06	7:17	7:35	7:45	7:51	7:59	8:07	L
L	8:07	8:21	8:32	8:50	9:00	9:06	9:14	9:22	L
L	9:22	9:36	9:47	10:05	10:15	10:21	10:29	10:37	L
L	10:37	10:51	11:02	11:20	11:30	11:36	11:44	11:52	L
L	11:52	12:06	12:17	12:35	12:45	12:51	12:59	1:07	L
L	1:07	1:21	1:32	1:50	2:00	2:06	2:14	2:22	L
L	2:22	2:36	2:47	3:05	3:15	3:21	3:29	3:37	L
L	3:37	3:51	4:02	4:20	4:30	4:36	4:44	4:52	L
L	4:52	5:06	5:17	5:35	5:45	5:51	5:59	6:07	L
L	6:07	6:21	6:32	6:50	7:00	7:06	7:14	7:22	L
L	7:22	7:36	7:47	8:05	8:15	8:21	8:29	8:37	L
L	8:37	8:51	9:02	9:20	9:30	9:36	9:44	9:52	L
GA	9:52	10:06	10:17	10:17	10:27	-	-	-	GA

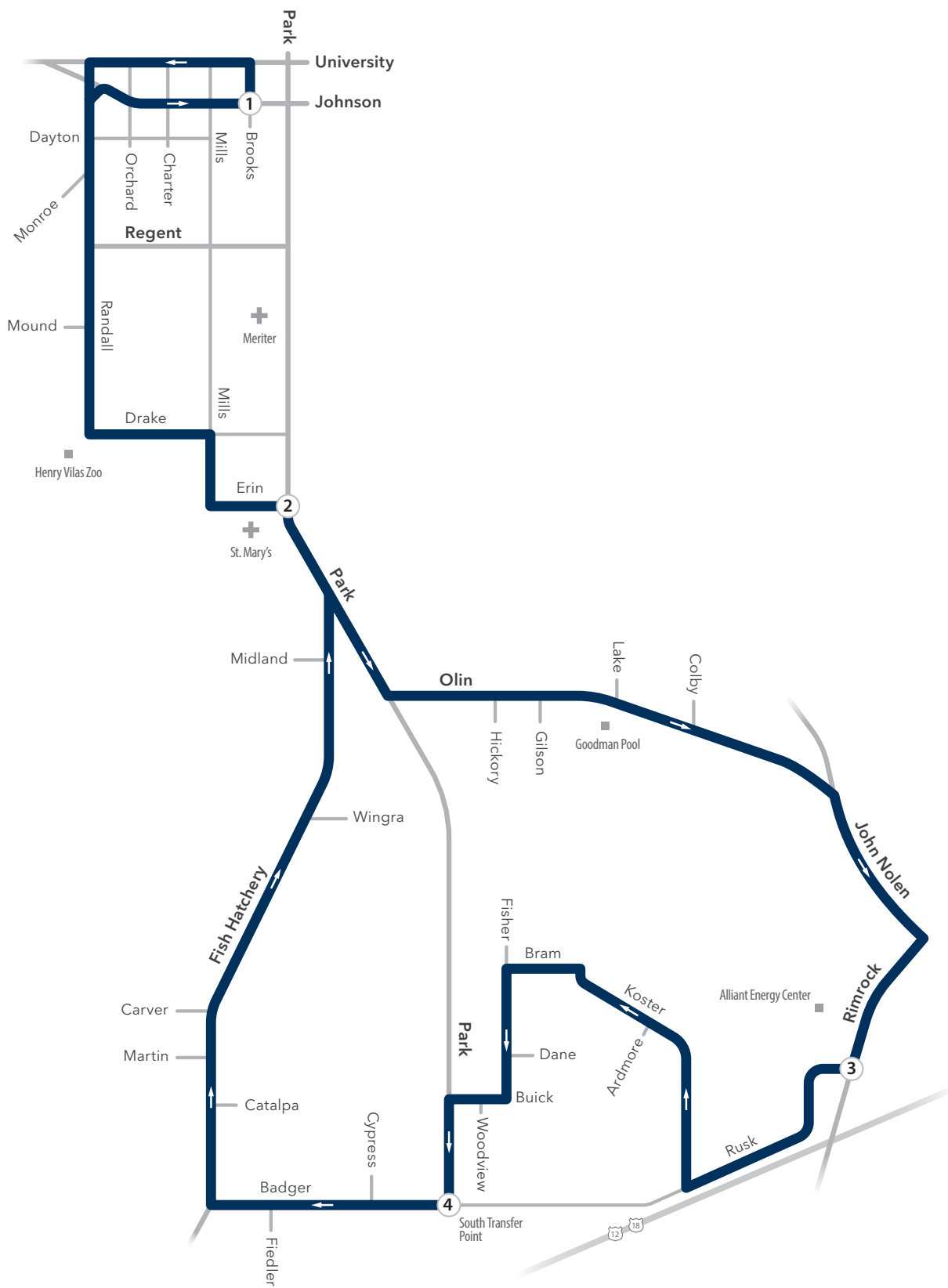
ROUTE L

Weekend Southbound

Wheeler // Meinders

From Route	Wheeler at Comanche Way	Sherman at Northport	Shopko Drive at Pick N' Save	Wright at Madison College	Arrive Milwaukee at Dempsey	Depart Milwaukee at Dempsey	Pflaum at Monona	Meinders at Crested Owl	Becomes Route
	1	2	3	4	5	5	6	7	
L	-	-	-	-	-	-	6:37	6:52	L
L	6:52	7:00	7:08	7:16	7:26	7:41	7:52	8:07	L
L	8:07	8:15	8:23	8:31	8:41	8:56	9:07	9:22	L
L	9:22	9:30	9:38	9:46	9:56	10:11	10:22	10:37	L
L	10:37	10:45	10:53	11:01	11:11	11:26	11:37	11:52	L
L	11:52	12:00	12:08	12:16	12:26	12:41	12:52	1:07	L
L	1:07	1:15	1:23	1:31	1:41	1:56	2:07	2:22	L
L	2:22	2:30	2:38	2:46	2:56	3:11	3:22	3:37	L
L	3:37	3:45	3:53	4:01	4:11	4:26	4:37	4:52	L
L	4:52	5:00	5:08	5:16	5:26	5:41	5:52	6:07	L
L	6:07	6:15	6:23	6:31	6:41	6:56	7:07	7:22	L
L	7:22	7:30	7:38	7:46	7:56	8:11	8:22	8:37	L
L	8:37	8:45	8:53	9:01	9:11	9:26	9:37	9:52	L
GA	9:52	10:00	-	-	-	-	-	-	GA

ROUTE O



ROUTE O

Weekday Northbound

South Transfer Point // Brooks

From Route	South Transfer Point	Erin at Park	Brooks at Johnson	Becomes Route
	4	2	1	
O	5:22	5:28	5:38	J
O	6:22	6:28	6:38	J
GA	-	6:58	7:08	J
O	7:22	7:28	7:38	J
O	-	7:45	7:55	J
O	-	8:15	8:25	J
O	8:24	8:30	8:40	O
O	-	8:45	8:55	J
O	-	9:15	9:25	J
O	9:24	9:30	9:40	O
O	-	9:45	9:55	J
O	-	10:15	10:25	J
O	10:24	10:30	10:40	O
O	-	10:45	10:55	J
O	-	11:15	11:25	J
O	11:24	11:30	11:40	O
O	-	11:45	11:55	J
O	-	12:15	12:25	J
O	12:24	12:30	12:40	O
O	-	12:45	12:55	J
O	-	1:15	1:25	J
O	1:24	1:30	1:40	O
O	-	1:45	1:55	J
O	-	2:15	2:25	J
O	2:24	2:30	2:40	O
O	-	2:45	2:55	J
O	-	3:15	3:25	J
O	3:24	3:30	3:40	O
O	-	3:45	3:55	J
O	-	4:15	4:25	J
O	4:24	4:30	4:40	O
O	-	4:45	4:55	J
O	-	5:15	5:25	J
O	5:24	5:30	5:40	O
O	-	5:45	5:55	J
O	6:22	6:28	6:38	J

ROUTE O

Weekday Northbound (CONTINUED)

South Transfer Point // Brooks

From Route	South Transfer Point	Erin at Park	Brooks at Johnson	Becomes Route
	4	2	1	
○	7:22	7:28	7:38	J
○	8:22	8:28	8:38	J
○	9:22	9:28	9:38	J
○	10:22	10:28	10:38	J
○	11:22	11:28	11:38	J

ROUTE O

Weekday Southbound

Brooks // South Transfer Point

From Route	Brooks at Johnson	Park at Erin	Rusk at Rimrock	South Transfer Point	Becomes Route
	1	2	3	4	
GA	4:57	5:05	5:11	5:19	O
J	5:52	6:00	6:06	6:14	O
J	6:52	7:00	7:06	7:14	O
J	7:35	7:45	-	-	O
GA	7:50	8:00	8:06	8:14	O
J	8:05	8:15	-	-	O
J	8:35	8:45	-	-	O
O	8:50	9:00	9:06	9:14	O
J	9:05	9:15	-	-	O
J	9:35	9:45	-	-	O
O	9:50	10:00	10:06	10:14	O
J	10:05	10:15	-	-	O
J	10:35	10:45	-	-	O
O	10:50	11:00	11:06	11:14	O
J	11:05	11:15	-	-	O
J	11:35	11:45	-	-	O
O	11:50	12:00	12:06	12:14	O
J	12:05	12:15	-	-	O
J	12:35	12:45	-	-	O
O	12:50	1:00	1:06	1:14	O
J	1:05	1:15	-	-	O
J	1:35	1:45	-	-	O
O	1:50	2:00	2:06	2:14	O
J	2:05	2:15	-	-	O
J	2:35	2:45	-	-	O
O	2:50	3:00	3:06	3:14	O
J	3:05	3:15	-	-	O
J	3:35	3:45	-	-	O
O	3:50	4:00	4:06	4:14	O
J	4:05	4:15	-	-	O
J	4:35	4:45	-	-	O
O	4:50	5:00	5:06	5:14	O
J	5:05	5:15	-	-	O
J	5:35	5:45	-	-	O

ROUTE O

Weekday Southbound (CONTINUED)

Brooks // South Transfer Point

From Route	Brooks at Johnson	Park at Erin	Rusk at Rimrock	South Transfer Point	Becomes Route
	①	②	③	④	
O	5:50	6:00	6:06	6:14	O
J	6:05	6:13	-	-	GA
J	6:52	7:00	7:06	7:14	O
J	7:52	8:00	8:06	8:14	O
J	8:52	9:00	9:06	9:14	O
J	9:52	10:00	10:06	10:14	O
J	10:52	11:00	11:06	11:14	O
J	11:50	11:58	12:00	12:12	GA

ROUTE O

Weekend Northbound

South Transfer Point // Brooks

From Route	South Transfer Point	Park at Erin	Brooks at Johnson	Becomes Route
	4	2	1	
GA	-	5:28	5:38	J
O	6:22	6:28	6:38	J
O	7:22	7:28	7:38	J
O	8:22	8:28	8:38	J
O	9:22	9:28	9:38	J
O	10:22	10:28	10:38	J
O	11:22	11:28	11:38	J
O	12:22	12:28	12:38	J
O	1:22	1:28	1:38	J
O	2:22	2:28	2:38	J
O	3:22	3:28	3:38	J
O	4:22	4:28	4:38	J
O	5:22	5:28	5:38	J
O	6:22	6:28	6:38	J
O	7:22	7:28	7:38	J
O	8:22	8:28	8:38	J
O	9:22	9:28	9:38	J
O	10:22	10:28	10:38	J

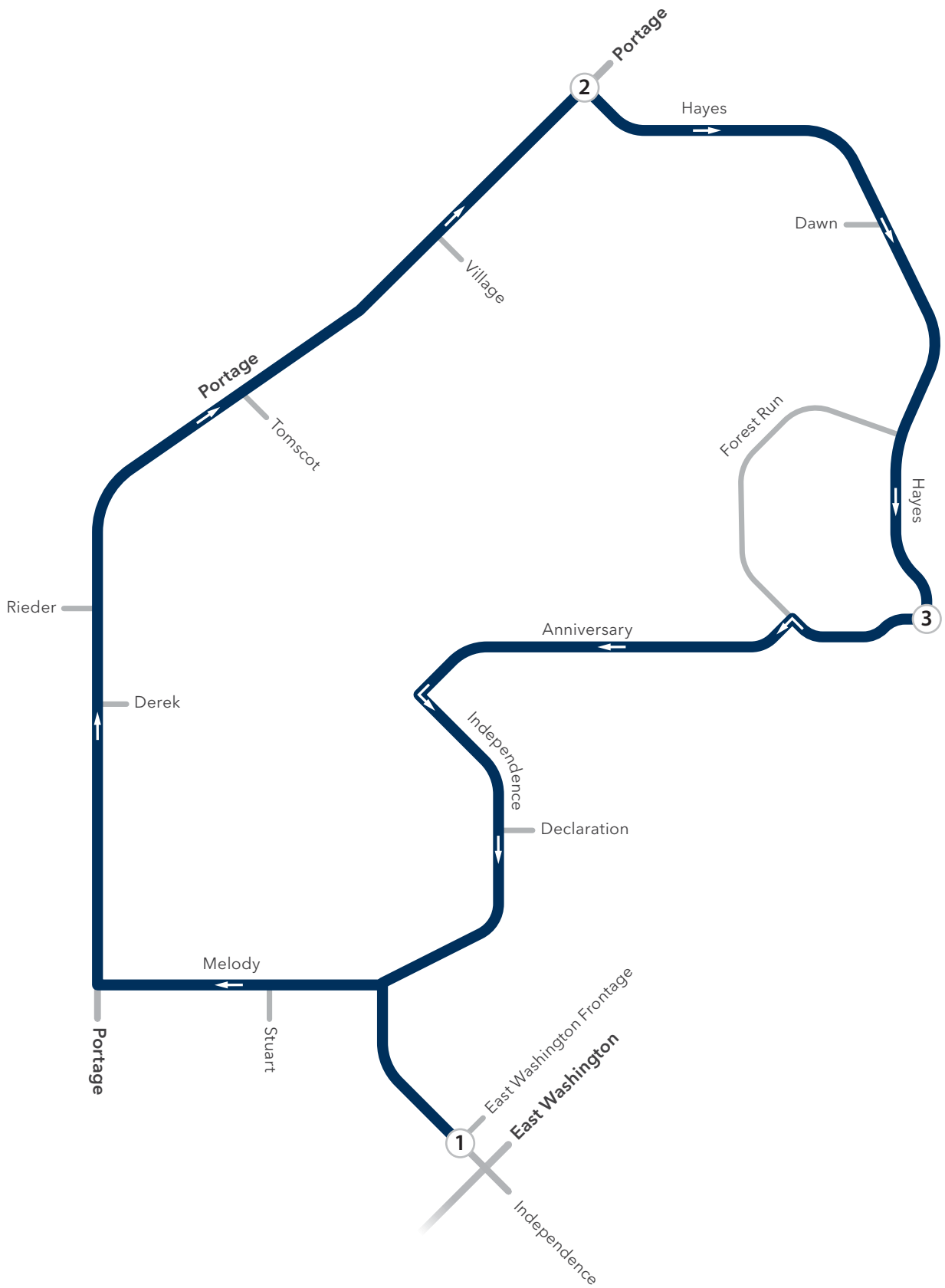
ROUTE O

Weekend Southbound

Brooks // South Transfer Point

From Route	Brooks at Johnson ①	Park at Erin ②	Rusk at Rimrock ③	South Transfer Point ④	Becomes Route
J	5:52	6:00	6:06	6:14	○
J	6:52	7:00	7:06	7:14	○
J	7:52	8:00	8:06	8:14	○
J	8:52	9:00	9:06	9:14	○
J	9:52	10:00	10:06	10:14	○
J	10:52	11:00	11:06	11:14	○
J	11:52	12:00	12:06	12:14	○
J	12:52	1:00	1:06	1:14	○
J	1:52	2:00	2:06	2:14	○
J	2:52	3:00	3:06	3:14	○
J	3:52	4:00	4:06	4:14	○
J	4:52	5:00	5:06	5:14	○
J	5:52	6:00	6:06	6:14	○
J	6:52	7:00	7:06	7:14	○
J	7:52	8:00	8:06	8:14	○
J	8:52	9:00	9:06	9:14	○
J	9:52	10:00	10:06	10:14	○

ROUTE P



ROUTE P

Weekday Loop

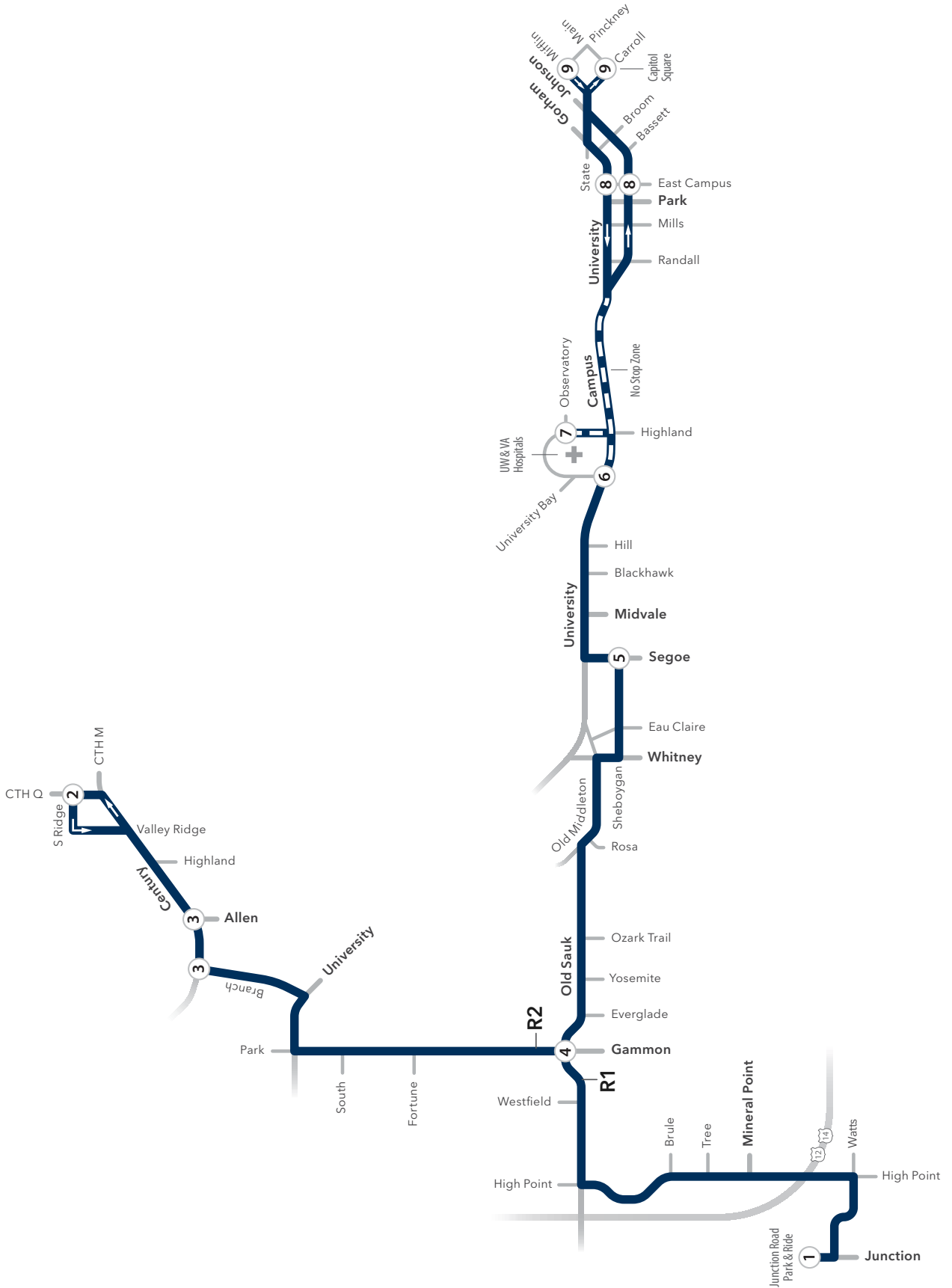
From Route	Independence at East Washington	Hayes at Portage	Anniversary at Hayes	Independence at East Washington	Becomes Route
	①	②	③	①	
GA	5:15	5:19	5:21	5:26	G
GA	5:45	5:49	5:51	5:56	G
G	6:08	6:12	6:14	6:19	G
G	6:38	6:42	6:44	6:49	G
G	7:08	7:12	7:14	7:19	G
G	7:38	7:42	7:44	7:49	G
G	8:08	8:12	8:14	8:19	G
G	8:38	8:42	8:44	8:49	G
G	9:08	9:12	9:14	9:19	G
G	9:38	9:42	9:44	9:49	G
G	10:08	10:12	10:14	10:19	G
G	10:38	10:42	10:44	10:49	G
G	11:08	11:12	11:14	11:19	G
G	11:38	11:42	11:44	11:49	G
G	12:08	12:12	12:14	12:19	G
G	12:38	12:42	12:44	12:49	G
G	1:08	1:12	1:14	1:19	G
G	1:38	1:42	1:44	1:49	G
G	2:08	2:12	2:14	2:19	G
G	2:38	2:42	2:44	2:49	G
G	3:08	3:12	3:14	3:19	G
G	3:38	3:42	3:44	3:49	G
G	4:08	4:12	4:14	4:19	G
G	4:38	4:42	4:44	4:49	G
G	5:08	5:12	5:14	5:19	G
G	5:38	5:42	5:44	5:49	G
G	6:08	6:12	6:14	6:19	G
G	6:38	6:42	6:44	6:49	G
G	7:08	7:12	7:14	7:19	G
G	7:38	7:42	7:44	7:49	G
G	8:08	8:12	8:14	8:19	G
G	8:38	8:42	8:44	8:49	G
G	9:08	9:12	9:14	9:19	G
G	9:38	9:42	9:44	9:49	G
G	10:08	10:12	10:14	10:19	G
G	10:38	10:42	10:44	10:49	G
G	11:08	11:12	11:14	11:19	GA
G	11:38	11:42	11:44	11:49	GA

ROUTE P

Weekend Loop

From Route	Independence at East Washington	Hayes at Portage	Anniversary at Hayes	Independence at East Washington	Becomes Route
	1	2	3	1	
GA	5:38	5:42	5:44	5:49	G
G	6:08	6:12	6:14	6:19	G
G	6:38	6:42	6:44	6:49	G
G	7:08	7:12	7:14	7:19	G
G	7:38	7:42	7:44	7:49	G
G	8:08	8:12	8:14	8:19	G
G	8:38	8:42	8:44	8:49	G
G	9:08	9:12	9:14	9:19	G
G	9:38	9:42	9:44	9:49	G
G	10:08	10:12	10:14	10:19	G
G	10:38	10:42	10:44	10:49	G
G	11:08	11:12	11:14	11:19	G
G	11:38	11:42	11:44	11:49	G
G	12:08	12:12	12:14	12:19	G
G	12:38	12:42	12:44	12:49	G
G	1:08	1:12	1:14	1:19	G
G	1:38	1:42	1:44	1:49	G
G	2:08	2:12	2:14	2:19	G
G	2:38	2:42	2:44	2:49	G
G	3:08	3:12	3:14	3:19	G
G	3:38	3:42	3:44	3:49	G
G	4:08	4:12	4:14	4:19	G
G	4:38	4:42	4:44	4:49	G
G	5:08	5:12	5:14	5:19	G
G	5:38	5:42	5:44	5:49	G
G	6:08	6:12	6:14	6:19	G
G	6:38	6:42	6:44	6:49	G
G	7:08	7:12	7:14	7:19	G
G	7:38	7:42	7:44	7:49	G
G	8:08	8:12	8:14	8:19	G
G	8:38	8:42	8:44	8:49	G
G	9:08	9:12	9:14	9:19	G
G	9:38	9:42	9:44	9:49	G
G	10:08	10:12	10:14	10:19	G
G	10:38	10:42	10:44	10:49	G
G	11:03	11:07	11:09	11:14	GA

ROUTE R



ROUTE R

Weekday Eastbound

Junction Road Park & Ride or South Ridge // Capitol Square

From Route	Route Branch	Junction Road Park and Ride	South Ridge at Hwy Q	Century at Allen	Old Sauk at Gammon	Sheboygan at Segoe	University at University Bay	Highland at Observatory	University at East Campus	Main at Carroll	Becomes Route
		1	2	3	4	5	6	7	8	9	
GA	R2	-	5:12	5:15	5:23	5:30	5:35	-	5:40	5:47	E
GA	R1	5:44	-	-	5:53	6:00	6:05	-	6:10	6:17	E
GA	R2	-	6:11	6:14	6:22	6:29	6:36	-	6:42	6:50	E
R	R1	6:38	-	-	6:50	6:59	7:06	-	7:12	7:20	E
R	R2	-	7:07	7:11	7:20	7:29	7:36	-	7:42	7:50	E
R	R1	7:37	-	-	7:49	7:58	8:06	-	8:12	8:20	E
GA	R	-	-	-	-	8:12	8:20	-	8:26	-	R
GA	R	-	-	-	-	8:19	8:27	-	8:33	-	R
R	R2	-	8:06	8:09	8:18	8:28	8:36	-	8:42	8:50	E
GA	R	-	-	-	-	8:32	8:40	-	8:46	-	R
R	R	-	-	-	-	8:49	8:57	-	9:03	-	R
R	R1	8:36	-	-	8:48	8:58	9:06	-	9:12	9:20	E
R	R	-	-	-	-	9:04	9:12	-	9:18	9:26	GA
R	R	-	-	-	-	9:12	9:20	-	9:26	9:34	GA
R	R2	-	9:11	9:14	9:23	9:30	9:37	-	9:43	9:50	E
R	R	-	-	-	-	9:35	9:42	-	9:48	9:55	GA
R	R1	9:43	-	-	9:53	10:00	10:07	-	10:13	10:20	E
R	R2	-	10:12	10:15	10:23	10:30	10:37	-	10:43	10:50	E
R	R1	10:43	-	-	10:53	11:00	11:07	-	11:13	11:20	E
R	R2	-	11:12	11:15	11:23	11:30	11:37	-	11:43	11:50	E
R	R1	11:43	-	-	11:53	12:00	12:07	-	12:13	12:20	E
R	R2	-	12:12	12:15	12:23	12:30	12:37	-	12:43	12:50	E
R	R1	12:43	-	-	12:53	1:00	1:07	-	1:13	1:20	E
R	R2	-	1:12	1:15	1:23	1:30	1:37	-	1:43	1:50	E
R	R1	1:43	-	-	1:53	2:00	2:07	-	2:13	2:20	E
R	R2	-	2:12	2:15	2:23	2:30	2:37	-	2:43	2:50	E
R	R1	2:43	-	-	2:53	3:00	3:07	-	3:13	3:20	E
R	R2	-	3:11	3:14	3:22	3:29	3:36	-	3:43	3:50	E
R	R1	3:41	-	-	3:52	3:59	4:06	-	4:13	4:20	E
R	R2	-	4:10	4:14	4:22	4:29	4:36	-	4:43	4:50	E
R	R1	4:42	-	-	4:53	5:00	5:07	-	5:13	5:20	E
R	R2	-	5:10	5:14	5:23	5:30	5:37	-	5:43	5:50	E
R	R1	5:43	-	-	5:54	6:01	6:07	-	6:13	6:20	E
R	R2	-	6:14	6:17	6:24	6:31	6:37	-	6:43	6:50	GA

Dark shaded trips do not operate on holidays or when UW is not in session

ROUTE R

Weekday Eastbound (CONTINUED)

Junction Road Park & Ride or South Ridge // Capitol Square

From Route	Route Branch	Junction Road Park and Ride	South Ridge at Hwy Q	Century at Allen	Old Sauk at Gammon	Sheboygan at Segoe	University at University Bay	Highland at Observatory	University at East Campus	Main at Carroll	Becomes Route
		1	2	3	4	5	6	7	8	9	
R	R1	6:44	-	-	6:54	7:01	7:07	-	7:13	7:20	E
R	R2	-	7:15	7:18	7:25	7:31	7:37	-	7:43	7:50	F
R	R1	7:39	-	-	7:48	7:54	8:00	8:05	-	-	C
R	R2	-	8:08	8:11	8:18	8:24	8:30	8:35	-	-	C
R	R1	8:39	-	-	8:48	8:54	9:00	9:05	-	-	C
R	R2	-	9:08	9:11	9:18	9:24	9:30	9:35	-	-	C
R	R1	9:39	-	-	9:48	9:54	10:00	10:05	-	-	C
R	R2	-	10:08	10:11	10:18	10:24	10:30	10:35	-	-	C
R	R1	10:40	-	-	10:49	10:55	11:00	11:05	-	-	C
R	R2	-	11:09	11:12	11:19	11:25	11:30	11:35	-	-	C
R	R1	11:40	-	-	11:49	11:55	12:00	12:05	-	-	C

ROUTE R

Weekday Westbound

Capitol Square // Junction Road Park & Ride or South Ridge

From Route	Route Branch	Mifflin at Pinckney	University at East Campus	Highland at Observatory	University at University Bay	Sheboygan at Segoe	Old Sauk at Gammon	Century at Branch	South Ridge at Hwy Q	Junction Road Park and Ride	Becomes Route
		9	8	7	6	5	4	3	2	1	
GA	R1	5:42	5:47	-	5:53	5:59	6:05	-	-	6:16	R
E	R2	6:09	6:14	-	6:20	6:26	6:32	6:39	6:45	-	R
E	R1	6:37	6:44	-	6:52	6:59	7:05	-	-	7:16	R
E	R2	7:10	7:17	-	7:25	7:32	7:38	7:45	7:51	-	R
E	R1	7:40	7:47	-	7:55	8:02	8:08	-	-	8:19	R
E	R2	8:10	8:17	-	8:25	8:32	8:38	8:45	8:51	-	R
E	R1	8:40	8:47	-	8:55	9:02	9:08	-	-	9:19	R
E	R2	9:08	9:15	-	9:23	9:30	9:36	9:43	9:49	-	R
E	R1	9:39	9:46	-	9:53	10:00	10:06	-	-	10:17	R
E	R2	10:08	10:15	-	10:22	10:29	10:35	10:42	10:48	-	R
E	R1	10:38	10:45	-	10:52	10:59	11:05	-	-	11:16	R
E	R2	11:08	11:15	-	11:22	11:29	11:35	11:42	11:48	-	R
E	R1	11:38	11:45	-	11:52	11:59	12:05	-	-	12:16	R
E	R2	12:08	12:15	-	12:22	12:29	12:35	12:42	12:48	-	R
E	R1	12:38	12:45	-	12:52	12:59	1:05	-	-	1:16	R
E	R2	1:08	1:15	-	1:22	1:29	1:35	1:42	1:48	-	R
E	R1	1:38	1:45	-	1:52	1:59	2:05	-	-	2:16	R
E	R2	2:08	2:15	-	2:22	2:29	2:35	2:43	2:49	-	R
E	R1	2:38	2:46	-	2:54	3:02	3:09	-	-	3:21	R
E	R2	3:08	3:16	-	3:24	3:32	3:39	3:47	3:53	-	R
E	R1	3:38	3:46	-	3:54	4:02	4:09	-	-	4:21	R
GA	R2	4:08	4:16	-	4:25	4:34	4:41	4:49	4:55	-	R
GA	R	-	4:24	-	4:33	4:42	-	-	-	-	GA
GA	R	-	4:42	-	4:51	5:00	-	-	-	-	GA
E	R1	4:40	4:48	-	4:57	5:06	5:13	-	-	5:25	R
GA	R	-	4:54	-	5:03	5:12	-	-	-	-	GA
E	R2	5:10	5:18	-	5:26	5:35	5:42	5:50	5:56	-	R
E	R1	5:37	5:45	-	5:53	6:02	6:08	-	-	6:20	R
E	R2	6:07	6:14	-	6:21	6:28	6:34	6:41	6:47	-	R
E	R1	6:37	6:44	-	6:51	6:58	7:04	-	-	7:16	R
E	R2	7:07	7:14	-	7:21	7:28	7:34	7:41	7:47	-	R
C	R1	-	-	7:55	7:57	8:03	8:09	-	-	8:20	R
C	R2	-	-	8:25	8:27	8:33	8:39	8:46	8:51	-	R
C	R1	-	-	8:55	8:57	9:03	9:09	-	-	9:20	R

Dark shaded trips do not operate on holidays or when UW is not in session

ROUTE R

Weekday Westbound (CONTINUED)

Capitol Square // Junction Road Park & Ride or South Ridge

From Route	Route Branch	Mifflin at Pinckney	University at East Campus	Highland at Observatory	University at University Bay	Sheboygan at Segoe	Old Sauk at Gammon	Century at Branch	South Ridge at Hwy Q	Junction Road Park and Ride	Becomes Route
		9	8	7	6	5	4	3	2	1	
C	R2	-	-	9:25	9:27	9:33	9:39	9:46	9:51	-	R
C	R1	-	-	9:55	9:57	10:03	10:09	-	-	10:20	R
C	R2	-	-	10:25	10:27	10:33	10:39	10:46	10:51	-	R
C	R1	-	-	10:55	10:57	11:03	11:09	-	-	11:20	R
C	R2	-	-	11:25	11:27	11:33	11:39	11:46	11:51	-	GA
C	R1	-	-	11:55	11:57	12:03	12:09	-	-	12:20	GA

ROUTE R

Weekend Eastbound

Junction Road Park & Ride or South Ridge // Highland

From Route	Route Branch	Junction Road Park and Ride	South Ridge at Hwy Q	Century at Allen	Old Sauk at Gammon	Sheboygan at Segoe	University at University Bay	Highland at Observatory	Becomes Route
		①	②	③	④	⑤	⑥	⑦	
GA	R2	-	6:10	6:13	6:20	6:26	6:31	6:35	C
GA	R1	6:41	-	-	6:50	6:56	7:01	7:05	C
R	R2	-	7:10	7:13	7:20	7:26	7:31	7:35	C
R	R1	7:41	-	-	7:50	7:56	8:01	8:05	C
R	R2	-	8:10	8:13	8:20	8:26	8:31	8:35	C
R	R1	8:40	-	-	8:49	8:55	9:01	9:05	C
R	R2	-	9:08	9:11	9:19	9:25	9:31	9:35	C
R	R1	9:39	-	-	9:49	9:55	10:01	10:05	C
R	R2	-	10:08	10:11	10:19	10:25	10:31	10:35	C
R	R1	10:38	-	-	10:48	10:54	11:01	11:05	C
R	R2	-	11:07	11:10	11:18	11:24	11:31	11:35	C
R	R1	11:38	-	-	11:48	11:54	12:01	12:05	C
R	R2	-	12:07	12:10	12:18	12:24	12:31	12:35	C
R	R1	12:38	-	-	12:48	12:54	1:01	1:05	C
R	R2	-	1:07	1:10	1:18	1:24	1:31	1:35	C
R	R1	1:38	-	-	1:48	1:54	2:01	2:05	C
R	R2	-	2:07	2:10	2:18	2:24	2:31	2:35	C
R	R1	2:38	-	-	2:48	2:54	3:01	3:05	C
R	R2	-	3:08	3:11	3:18	3:24	3:31	3:35	C
R	R1	3:38	-	-	3:48	3:54	4:01	4:05	C
R	R2	-	4:08	4:11	4:18	4:24	4:31	4:35	C
R	R1	4:38	-	-	4:48	4:54	5:01	5:05	C
R	R2	-	5:08	5:11	5:18	5:24	5:31	5:35	C
R	R1	5:39	-	-	5:49	5:55	6:01	6:05	C
R	R2	-	6:09	6:12	6:19	6:25	6:31	6:35	C
R	R1	6:39	-	-	6:49	6:55	7:01	7:05	C
R	R2	-	7:09	7:12	7:19	7:25	7:31	7:35	C
R	R1	7:39	-	-	7:49	7:55	8:01	8:05	C
R	R2	-	8:09	8:12	8:19	8:25	8:31	8:35	C
R	R1	8:40	-	-	8:50	8:56	9:01	9:05	C
R	R2	-	9:11	9:14	9:20	9:26	9:31	9:35	C
R	R1	9:40	-	-	9:50	9:56	10:01	10:05	C
R	R2	-	10:11	10:14	10:20	10:26	10:31	10:35	C

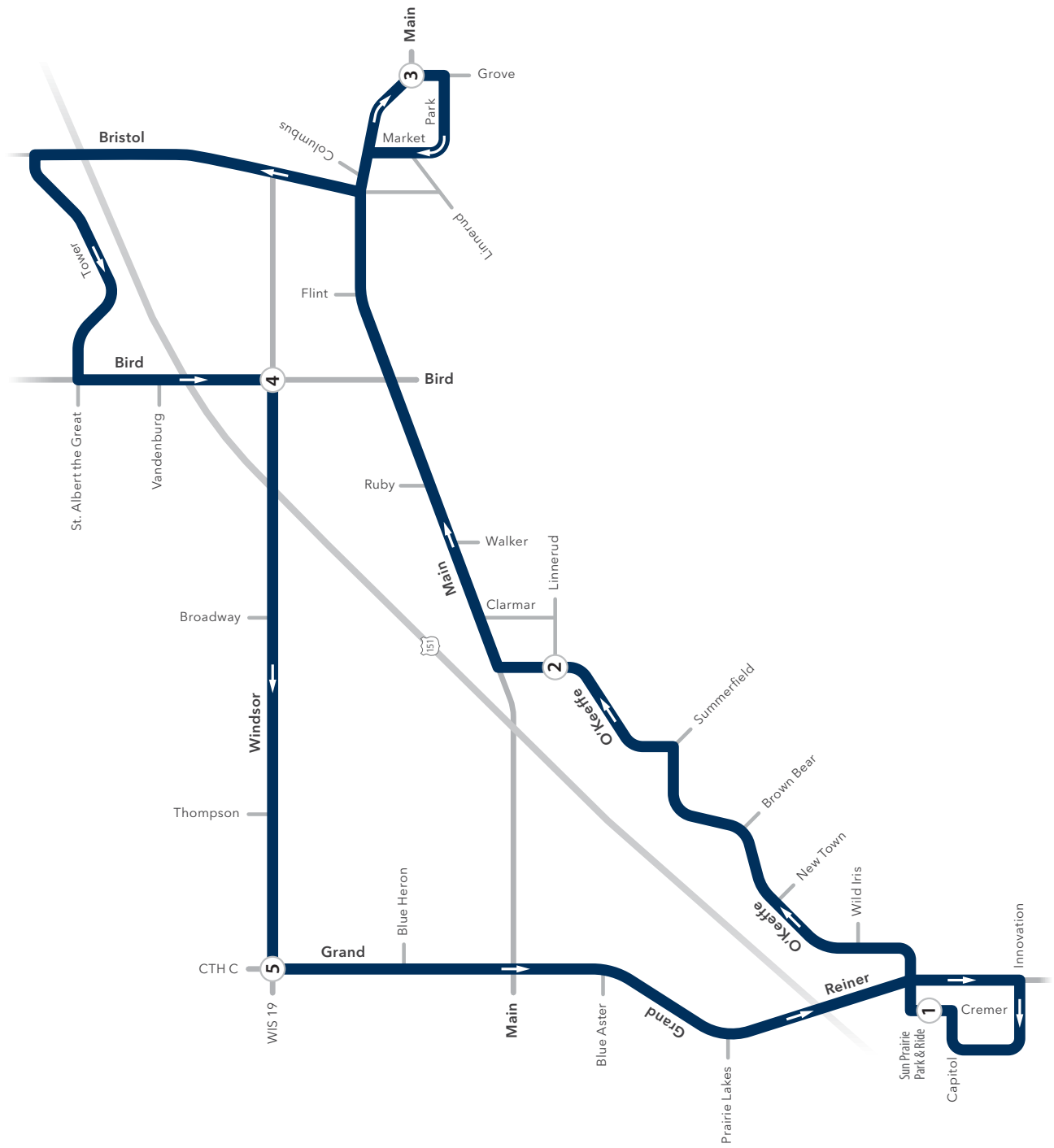
ROUTE R

Weekend Westbound

Highland // Junction Road Park & Ride or South Ridge

From Route	Route Branch	Highland at Observatory	University at University Bay	Sheboygan at Segoe	Old Sauk at Gammon	Century at Branch	South Ridge at Hwy Q	Junction Road Park and Ride	Becomes Route
		7	6	5	4	3	2	1	
C	R2	6:24	6:25	6:30	6:36	6:43	6:48	-	R
C	R1	6:54	6:55	7:00	7:06	-	-	7:19	R
C	R2	7:24	7:25	7:30	7:36	7:43	7:48	-	R
C	R1	7:54	7:55	8:00	8:06	-	-	8:19	R
C	R2	8:24	8:25	8:30	8:36	8:43	8:48	-	R
C	R1	8:54	8:55	9:00	9:06	-	-	9:19	R
C	R2	9:24	9:25	9:31	9:37	9:44	9:49	-	R
C	R1	9:54	9:55	10:01	10:07	-	-	10:20	R
C	R2	10:24	10:25	10:31	10:37	10:44	10:49	-	R
C	R1	10:54	10:55	11:01	11:07	-	-	11:20	R
C	R2	11:24	11:25	11:31	11:37	11:44	11:49	-	R
C	R1	11:54	11:55	12:01	12:07	-	-	12:20	R
C	R2	12:24	12:25	12:31	12:37	12:44	12:49	-	R
C	R1	12:54	12:55	1:01	1:07	-	-	1:20	R
C	R2	1:24	1:25	1:31	1:37	1:44	1:49	-	R
C	R1	1:54	1:55	2:01	2:07	-	-	2:20	R
C	R2	2:24	2:25	2:31	2:37	2:44	2:49	-	R
C	R1	2:54	2:55	3:01	3:07	-	-	3:20	R
C	R2	3:24	3:25	3:31	3:37	3:44	3:49	-	R
C	R1	3:54	3:55	4:01	4:07	-	-	4:20	R
C	R2	4:24	4:25	4:31	4:37	4:44	4:49	-	R
C	R1	4:54	4:55	5:01	5:07	-	-	5:20	R
C	R2	5:24	5:25	5:31	5:37	5:44	5:49	-	R
C	R1	5:54	5:55	6:01	6:07	-	-	6:20	R
C	R2	6:24	6:25	6:31	6:37	6:44	6:49	-	R
C	R1	6:54	6:55	7:01	7:07	-	-	7:20	R
C	R2	7:24	7:25	7:31	7:37	7:44	7:49	-	R
C	R1	7:54	7:55	8:01	8:07	-	-	8:20	R
C	R2	8:24	8:25	8:31	8:37	8:44	8:49	-	R
C	R1	8:54	8:55	9:01	9:07	-	-	9:20	R
C	R2	9:24	9:25	9:30	9:36	9:43	9:48	-	R
C	R1	9:54	9:55	10:00	10:06	-	-	10:19	GA
C	R2	10:24	10:25	10:30	10:36	10:43	10:48	-	GA

ROUTES



ROUTE S

Weekday Loop

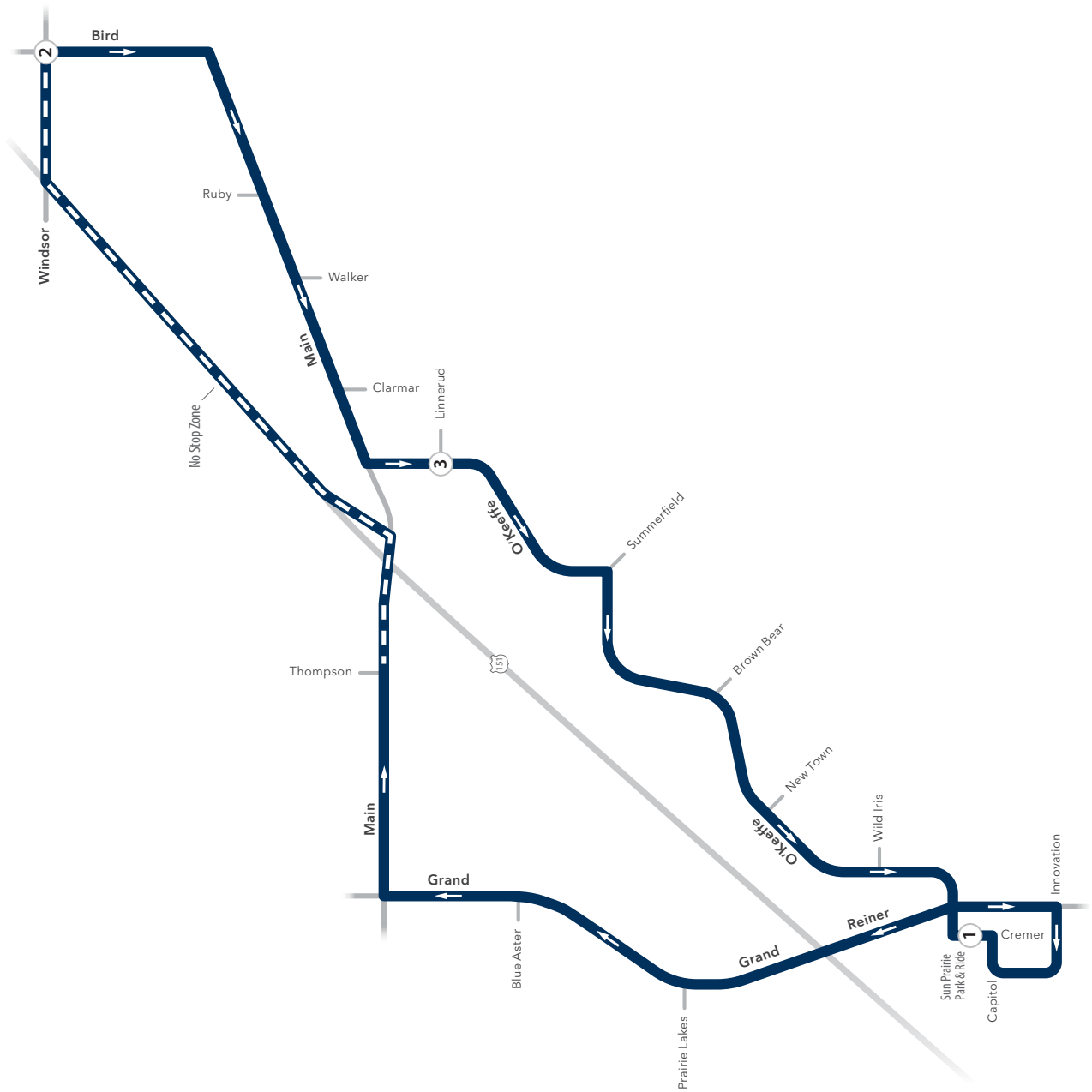
From Route	Sun Prairie Park and Ride	O'Keefe at Linnerud	Grove at Main	Windsor at Bird	Grand at Windsor	Sun Prairie Park and Ride	Becomes Route
	1	2	3	4	5	1	
GA	-	-	-	6:00	6:06	6:17	S
S	6:25	6:31	6:38	6:48	6:54	7:05	W
W	7:25	7:31	7:39	7:49	7:55	8:07	W
W	8:25	8:31	8:39	8:49	8:55	9:07	W
W	9:25	9:31	9:38	9:48	9:54	10:06	W
W	10:25	10:31	10:38	10:48	10:54	11:06	W
W	11:25	11:31	11:38	11:48	11:54	12:06	W
W	12:25	12:31	12:38	12:48	12:54	1:06	W
W	1:25	1:31	1:39	1:49	1:55	2:08	W
W	2:25	2:31	2:39	2:49	2:55	3:08	W
W	3:25	3:31	3:39	3:49	3:55	4:08	W
W	4:25	4:31	4:40	4:51	4:57	5:11	W
W	5:25	5:31	5:40	5:51	5:57	6:11	W
W	6:25	6:31	6:40	6:50	6:56	7:09	S
S	7:25	7:31	7:39	7:48	7:54	8:06	GA

ROUTE S

Weekend Loop

From Route	Sun Prairie Park and Ride	O'Keefe at Linnerud	Grove at Main	Windsor at Bird	Grand at Windsor	Sun Prairie Park and Ride	Becomes Route
	1	2	3	4	5	1	
GA	-	-	-	6:05	6:11	6:24	S
S	6:35	6:40	6:46	6:55	7:01	7:14	S
S	7:25	7:30	7:36	7:45	7:51	8:04	S
S	8:25	8:30	8:36	8:45	8:52	9:05	S
S	9:25	9:30	9:36	9:45	9:52	10:05	S
S	10:25	10:30	10:36	10:45	10:52	11:05	S
S	11:25	11:30	11:37	11:46	11:53	12:06	S
S	12:25	12:30	12:37	12:46	12:53	1:06	S
S	1:25	1:30	1:37	1:46	1:53	2:06	S
S	2:25	2:30	2:37	2:46	2:53	3:06	S
S	3:25	3:30	3:37	3:46	3:53	4:06	S
S	4:25	4:30	4:37	4:46	4:53	5:06	S
S	5:25	5:30	5:36	5:45	5:52	6:05	S
S	6:25	6:30	6:36	6:45	6:52	7:05	S
S	7:25	7:30	7:36	7:45	7:52	8:05	GA

ROUTE W

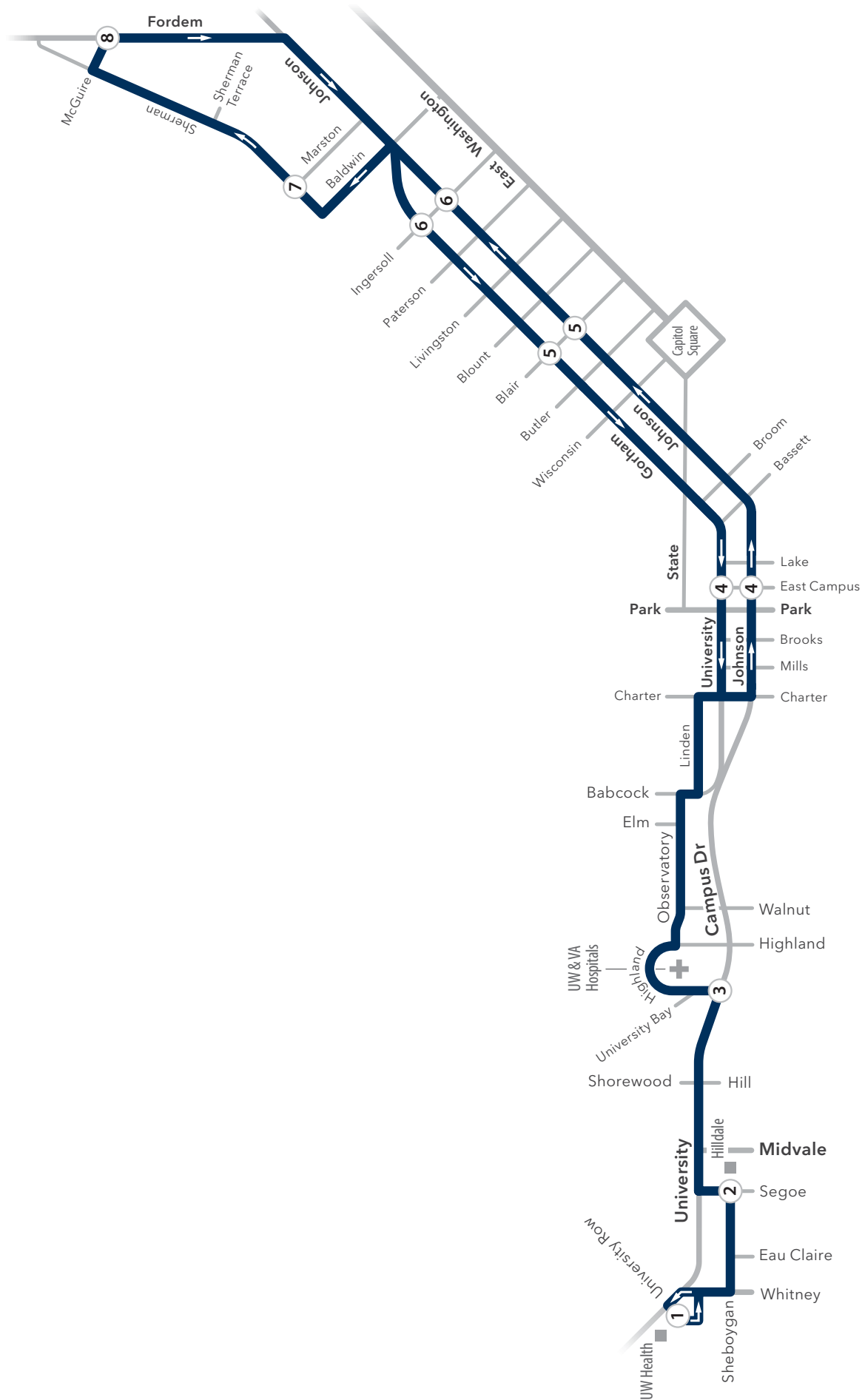


ROUTE W

Weekday Loop

From Route	Sun Prairie Park and Ride	Windsor at Bird	O'Keefe at Linnerud	Sun Prairie Park and Ride	Becomes Route
	①	②	③	①	
GA	6:20	6:29	6:35	6:44	W
W	6:50	6:59	7:05	7:14	S
S	7:20	7:29	7:35	7:44	W
W	7:50	7:59	8:05	8:14	S
S	8:20	8:29	8:35	8:44	W
W	8:50	8:59	9:05	9:14	S
S	9:20	9:29	9:35	9:44	W
W	9:50	9:59	10:05	10:14	S
S	10:20	10:29	10:35	10:44	W
W	10:50	10:59	11:05	11:14	S
S	11:20	11:29	11:35	11:44	W
W	11:50	11:59	12:05	12:14	S
S	12:20	12:29	12:35	12:44	W
W	12:50	12:59	1:05	1:14	S
S	1:20	1:29	1:35	1:44	W
W	1:50	1:59	2:05	2:14	S
S	2:20	2:29	2:35	2:44	W
W	2:50	2:59	3:05	3:14	S
S	3:20	3:29	3:35	3:44	W
W	3:50	3:59	4:05	4:14	S
S	4:20	4:30	4:36	4:45	W
W	4:50	5:00	5:06	5:15	S
S	5:20	5:30	5:36	5:45	W
W	5:50	6:00	6:06	6:15	S
S	6:20	6:29	6:35	6:44	W
W	6:50	6:59	7:05	7:14	GA

ROUTE 28



ROUTE 28

Weekday Eastbound

University Row // Sherman

From Route	University Row at UW Health	Sheboygan at Segoe	University Bay at University	Johnson at East Campus	Johnson at Blair	Johnson at Ingersoll	Sherman at Marston	Becomes Route
	1	2	3	4	5	6	7	
GA	6:32	6:35	6:42	6:56	7:01	7:04	7:06	28
28	7:00	7:03	7:12	7:26	7:31	7:34	7:36	28
28	7:30	7:33	7:42	7:56	8:01	8:04	8:06	28
28	7:59	8:02	8:11	8:26	8:31	8:34	8:36	28
28	8:29	8:32	8:41	8:56	9:01	9:04	9:06	28
28	8:59	9:02	9:11	9:26	9:31	9:34	9:36	28
28	9:32	9:35	9:42	9:56	10:01	10:04	10:06	28
28	10:02	10:05	10:12	10:26	10:31	10:34	10:36	28
28	10:32	10:35	10:42	10:56	11:01	11:04	11:06	28
28	11:02	11:05	11:12	11:26	11:32	11:35	11:37	28
28	11:32	11:35	11:42	11:56	12:02	12:05	12:07	28
28	12:02	12:05	12:12	12:26	12:32	12:35	12:37	28
28	12:32	12:35	12:42	12:56	1:02	1:05	1:07	28
28	1:02	1:05	1:12	1:26	1:32	1:35	1:37	28
28	1:32	1:35	1:42	1:56	2:02	2:05	2:07	28
28	2:02	2:05	2:12	2:26	2:32	2:36	2:39	28
28	2:31	2:34	2:41	2:56	3:03	3:07	3:10	28
28	3:01	3:04	3:11	3:26	3:33	3:37	3:40	28
28	3:31	3:34	3:41	3:56	4:03	4:07	4:10	28
GA	-	-	-	4:23	4:30	4:34	4:37	28
28	4:00	4:03	4:10	4:26	4:33	4:37	4:40	28
GA	-	-	4:37	4:53	5:00	5:04	5:07	28
28	4:30	4:33	4:40	4:56	5:03	5:07	5:10	28
28	-	-	5:08	5:23	5:30	5:34	5:37	28
28	5:01	5:04	5:11	5:26	5:33	5:37	5:40	28
28	-	-	5:38	5:53	6:00	6:03	6:05	28
28	5:31	5:34	5:41	5:56	6:03	6:06	6:08	28

Dark shaded trips do not operate on holidays or when UW is not in session

ROUTE 28

Weekday Westbound

Sherman // University Row

From Route	Sherman at Marston	Fordem at McGuire	Gorham at Ingersoll	Gorham at Blair	University at East Campus	University Bay at University	Sheboygan at Segoe	University Row at UW Health	Becomes Route
	7	8	6	5	4	3	2	1	
GA	6:14	6:17	6:22	6:24	6:29	6:40	6:47	6:52	28
GA	6:44	6:47	6:52	6:54	6:59	7:10	7:17	7:22	28
28	7:11	7:14	7:19	7:23	7:29	7:42	7:49	7:54	28
28	7:41	7:44	7:49	7:53	7:59	8:12	8:19	8:24	28
GA	-	-	-	8:05	8:11	8:23	-	-	28
GA	-	-	-	8:20	8:26	8:38	-	-	28
28	8:11	8:14	8:19	8:23	8:29	8:41	8:48	8:53	28
GA	-	-	-	8:35	8:41	8:53	-	-	28
28	-	-	-	8:50	8:56	9:08	-	-	28
28	8:44	8:46	8:50	8:53	8:59	9:11	9:18	9:23	28
28	-	-	-	9:05	9:11	9:23	-	-	28
28	-	-	-	9:20	9:26	9:38	-	-	28
28	9:14	9:16	9:20	9:23	9:29	9:41	9:48	9:53	28
28	-	-	-	9:35	9:41	9:53	-	-	28
28	-	-	-	9:50	9:56	10:08	-	-	28
28	9:44	9:46	9:50	9:53	9:59	10:11	10:18	10:23	28
28	-	-	-	10:05	10:11	10:23	-	-	28
28	-	-	-	10:20	10:26	10:38	-	-	28
28	10:14	10:16	10:20	10:23	10:29	10:41	10:48	10:53	28
28	-	-	-	10:35	10:41	10:53	-	-	28
28	-	-	-	10:50	10:56	11:08	-	-	28
28	10:44	10:46	10:50	10:53	10:59	11:11	11:18	11:23	28
28	-	-	-	11:05	11:11	11:23	-	-	GA
28	-	-	-	11:20	11:26	11:38	-	-	GA
28	11:14	11:16	11:20	11:23	11:29	11:41	11:48	11:53	28
28	-	-	-	11:35	11:41	11:53	-	-	GA
28	11:44	11:46	11:50	11:53	11:59	12:11	12:18	12:23	28
28	12:15	12:17	12:21	12:23	12:29	12:41	12:48	12:53	28
28	12:45	12:47	12:51	12:53	12:59	1:11	1:18	1:23	28
28	1:15	1:17	1:21	1:23	1:29	1:41	1:48	1:53	28
28	1:45	1:47	1:51	1:53	1:59	2:11	2:18	2:23	28
28	2:15	2:17	2:21	2:23	2:29	2:41	2:49	2:54	28
28	2:46	2:48	2:52	2:54	2:59	3:11	3:20	3:25	28
28	3:16	3:18	3:22	3:24	3:29	3:43	3:52	3:57	28

Dark shaded trips do not operate on holidays or when UW is not in session

ROUTE 28

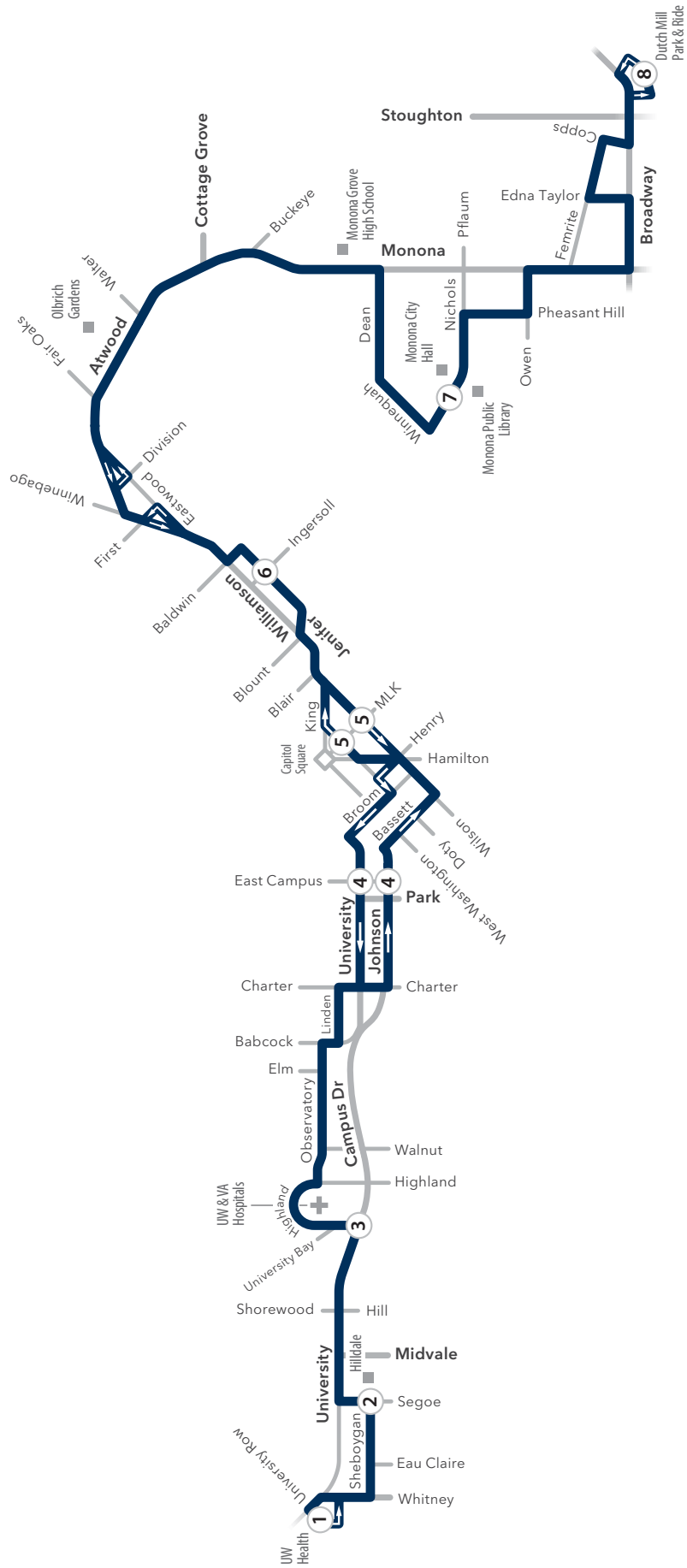
Weekday Westbound (CONTINUED)

Sherman // University Row

From Route	Sherman at Marston	Fordem at McGuire	Gorham at Ingersoll	Gorham at Blair	University at East Campus	University Bay at University	Sheboygan at Segoe	University Row at UW Health	Becomes Route
	7	8	6	5	4	3	2	1	
28	3:46	3:48	3:52	3:54	3:59	4:13	4:22	4:27	28
28	4:16	4:18	4:22	4:24	4:29	4:43	4:52	4:57	28
28	4:37	4:39	4:43	-	-	-	-	-	28
28	4:46	4:48	4:52	4:54	4:59	5:13	5:22	5:27	28
28	5:07	5:09	5:13	-	-	-	-	-	28
28	5:16	5:18	5:22	5:24	5:29	5:43	5:52	5:57	GA
28	5:37	5:39	5:43	-	-	-	-	-	GA
28	5:40	5:42	5:46	-	-	-	-	-	GA
28	6:05	6:08	6:12	-	-	-	-	-	GA
28	6:08	6:11	6:15	-	-	-	-	-	GA

Dark shaded trips do not operate on holidays or when UW is not in session

ROUTE 38



ROUTE 38

Weekday Eastbound

University Row // Dutch Mill Park & Ride

From Route	University Row at UW Health	Sheboygan at Segoe	University Bay at University	Johnson at E Campus	Doty at MLK Jr.	Jenifer at Ingersoll	Nichols at Monona Center	Dutch Mill Park and Ride	Becomes Route
	1	2	3	4	5	6	7	8	
GA	6:47	6:50	6:57	7:11	7:17	7:23	7:39	7:52	38
38	7:15	7:18	7:27	7:41	7:47	7:53	-	-	38
38	7:44	7:47	7:56	8:11	8:17	8:23	8:39	8:52	38
38	8:14	8:17	8:26	8:41	8:47	8:53	-	-	38
38	8:44	8:47	8:56	9:11	9:17	9:23	9:39	9:52	38
38	9:15	9:18	9:27	9:41	9:47	9:53	-	-	38
38	9:47	9:50	9:57	10:11	10:17	10:23	10:39	10:52	38
38	10:17	10:20	10:27	10:41	10:47	10:53	-	-	38
38	10:47	10:50	10:57	11:11	11:18	11:24	11:40	11:53	38
38	11:17	11:20	11:27	11:41	11:48	11:54	-	-	38
38	11:47	11:50	11:57	12:11	12:18	12:24	12:40	12:53	38
38	12:17	12:20	12:27	12:41	12:48	12:54	-	-	38
38	12:47	12:50	12:57	1:11	1:18	1:24	1:40	1:53	38
38	1:17	1:20	1:27	1:41	1:48	1:54	-	-	38
38	1:47	1:50	1:57	2:11	2:18	2:24	2:40	2:54	38
38	2:16	2:19	2:26	2:41	2:48	2:54	-	-	38
38	2:46	2:49	2:56	3:11	3:18	3:24	3:41	3:55	38
38	3:16	3:19	3:26	3:41	3:48	3:54	-	-	38
38	3:45	3:48	3:55	4:11	4:18	4:26	4:43	4:57	38
63	-	-	4:21	4:37	4:44	4:52	-	-	38
38	4:15	4:18	4:25	4:41	4:48	4:56	-	-	38
38	-	-	-	5:08	5:15	5:23	-	-	GA
38	4:46	4:49	4:56	5:11	5:18	5:26	5:43	5:57	GA
38	5:16	5:19	5:26	5:41	5:48	5:56	-	-	GA
38	5:47	5:50	5:57	6:11	6:18	6:24	6:40	6:53	GA

Dark shaded trips do not operate on holidays or when UW is not in session

ROUTE 38

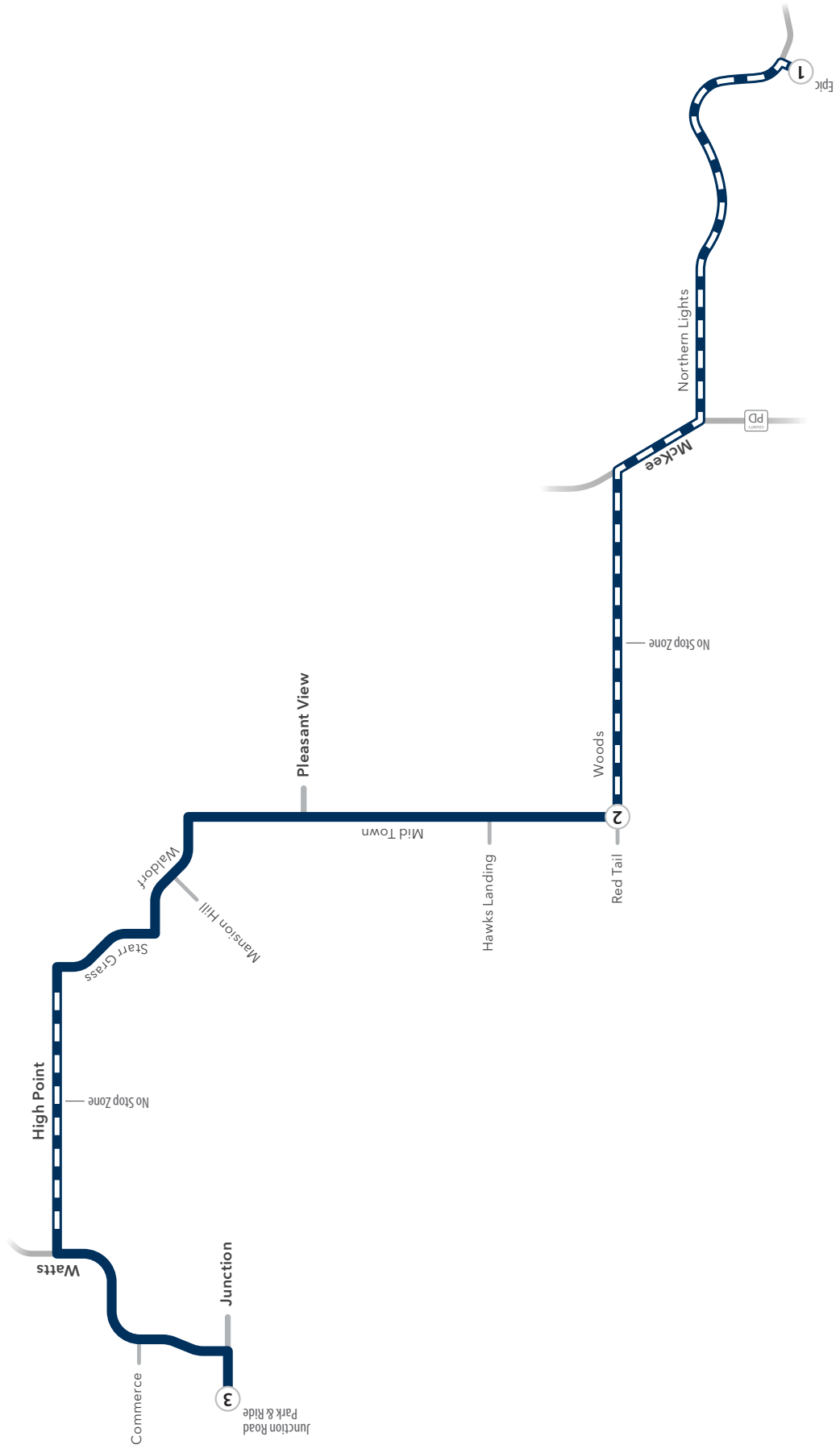
Weekday Westbound

Dutch Mill Park & Ride // University Row

From Route	Dutch Mill Park and Ride	Nichols at Monona Center	Jenifer at Ingersoll	Wilson at MLK Jr.	University at E Campus	University Bay at University	Sheboygan at Segoe	University Row at UW Health	Becomes Route
	8	7	6	5	4	3	2	1	
GA	6:02	6:12	6:28	6:34	6:40	6:51	6:58	7:03	38
GA	-	-	6:58	7:05	7:14	7:27	7:34	7:39	38
GA	7:01	7:11	7:28	7:35	7:44	7:57	8:04	8:09	38
38	-	-	8:00	8:06	8:14	8:26	8:33	8:38	38
60	-	-	-	8:11	8:19	8:31	-	-	38
60	-	-	-	8:26	8:34	8:46	-	-	38
38	8:03	8:13	8:30	8:36	8:44	8:56	9:03	9:08	38
63	-	-	-	8:41	8:49	9:01	-	-	38
38	-	-	-	8:56	9:04	9:16	-	-	38
38	-	-	9:00	9:06	9:14	9:26	9:33	9:38	38
38	-	-	-	9:11	9:19	9:31	-	-	38
38	-	-	-	9:26	9:34	9:46	-	-	38
38	9:05	9:15	9:31	9:37	9:44	9:56	10:03	10:08	38
38	-	-	-	9:42	9:49	10:01	-	-	38
38	-	-	-	9:57	10:04	10:16	-	-	38
38	-	-	10:01	10:07	10:14	10:26	10:33	10:38	38
38	-	-	-	10:12	10:19	10:31	-	-	GA
38	-	-	-	10:27	10:34	10:46	-	-	GA
38	10:05	10:15	10:31	10:37	10:44	10:56	11:03	11:08	38
38	-	-	-	10:42	10:49	11:01	-	-	GA
38	-	-	11:01	11:07	11:14	11:26	11:33	11:38	38
38	11:05	11:15	11:31	11:37	11:44	11:56	12:03	12:08	38
38	-	-	12:01	12:07	12:14	12:26	12:33	12:38	38
38	12:05	12:15	12:31	12:37	12:44	12:56	1:03	1:08	38
38	-	-	1:01	1:07	1:14	1:26	1:33	1:38	38
38	1:05	1:15	1:31	1:37	1:44	1:56	2:03	2:08	38
38	-	-	2:01	2:07	2:14	2:26	2:33	2:38	38
38	2:05	2:15	2:31	2:37	2:44	2:56	3:04	3:09	38
38	-	-	3:01	3:07	3:14	3:28	3:37	3:42	38
38	3:05	3:15	3:31	3:37	3:44	3:58	4:07	4:12	38
38	-	-	4:01	4:07	4:14	4:28	4:37	4:42	38
38	4:07	4:17	4:33	4:39	4:46	5:00	5:09	5:14	38
38	-	-	5:03	5:09	5:16	5:30	5:39	5:44	38
38	5:07	5:17	5:33	5:39	5:46	6:00	6:07	6:12	GA

Dark shaded trips do not operate on holidays or when UW is not in session

ROUTE 55



ROUTE 55

Weekday Northbound

Epic // Junction Road Park & Ride

From Route	Epic 3	Mid Town at Woods 2	Junction Road Park and Ride 1	Becomes Route
75	6:55	7:01	7:13	55
75	7:25	7:31	7:43	55
75	7:55	8:01	8:13	55
75	8:15	8:21	8:33	GA
75	8:30	8:36	8:48	GA
75	9:00	9:06	9:18	GA
75	4:15	4:21	4:33	55
75	4:45	4:51	5:03	55
75	5:15	5:21	5:33	55
75	5:45	5:51	6:03	55
75	6:25	6:31	6:43	GA

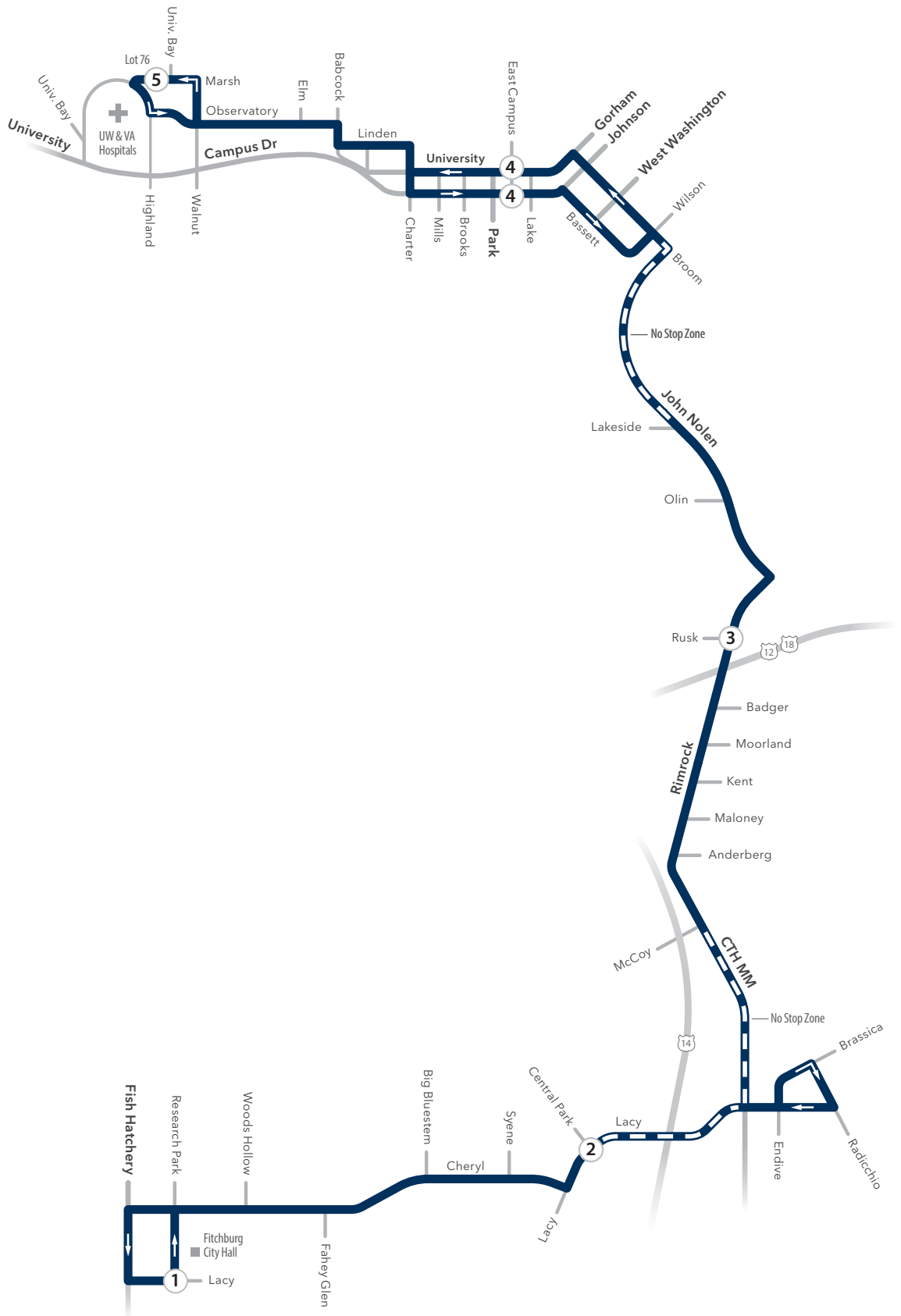
ROUTE 55

Weekday Southbound

Junction Road Park & Ride// Epic

From Route	Junction Road Park and Ride 1	Woods at Mid Town 2	Epic 3	Becomes Route
GA	6:27	6:36	6:45	75
GA	6:57	7:06	7:15	75
55	7:27	7:36	7:45	75
55	7:57	8:06	8:15	75
55	8:27	8:36	8:45	75
55	4:42	4:51	5:00	75
GA	4:57	5:06	5:15	75
55	5:12	5:21	5:30	75
55	5:42	5:51	6:00	75
55	6:12	6:21	6:30	75

ROUTE 65



ROUTE 65

Weekday Northbound

Research Park // Marsh

From Route	Research Park at Lacy	Lacy at Central Park Place	Rimrock at Rusk	University at East Campus	Marsh at Lot 76	Becomes Route
	①	②	③	④	⑤	
65	6:50	6:58	7:08	7:16	7:27	65
65	7:20	7:29	7:39	7:47	7:58	65
GA	3:40	3:53	4:03	4:13	4:25	65
GA	4:10	4:23	4:33	4:43	4:55	65
E	4:40	4:53	5:03	5:13	5:25	GA
65	5:13	5:26	5:36	5:45	5:56	GA
65	5:43	5:53	6:02	6:11	6:22	GA

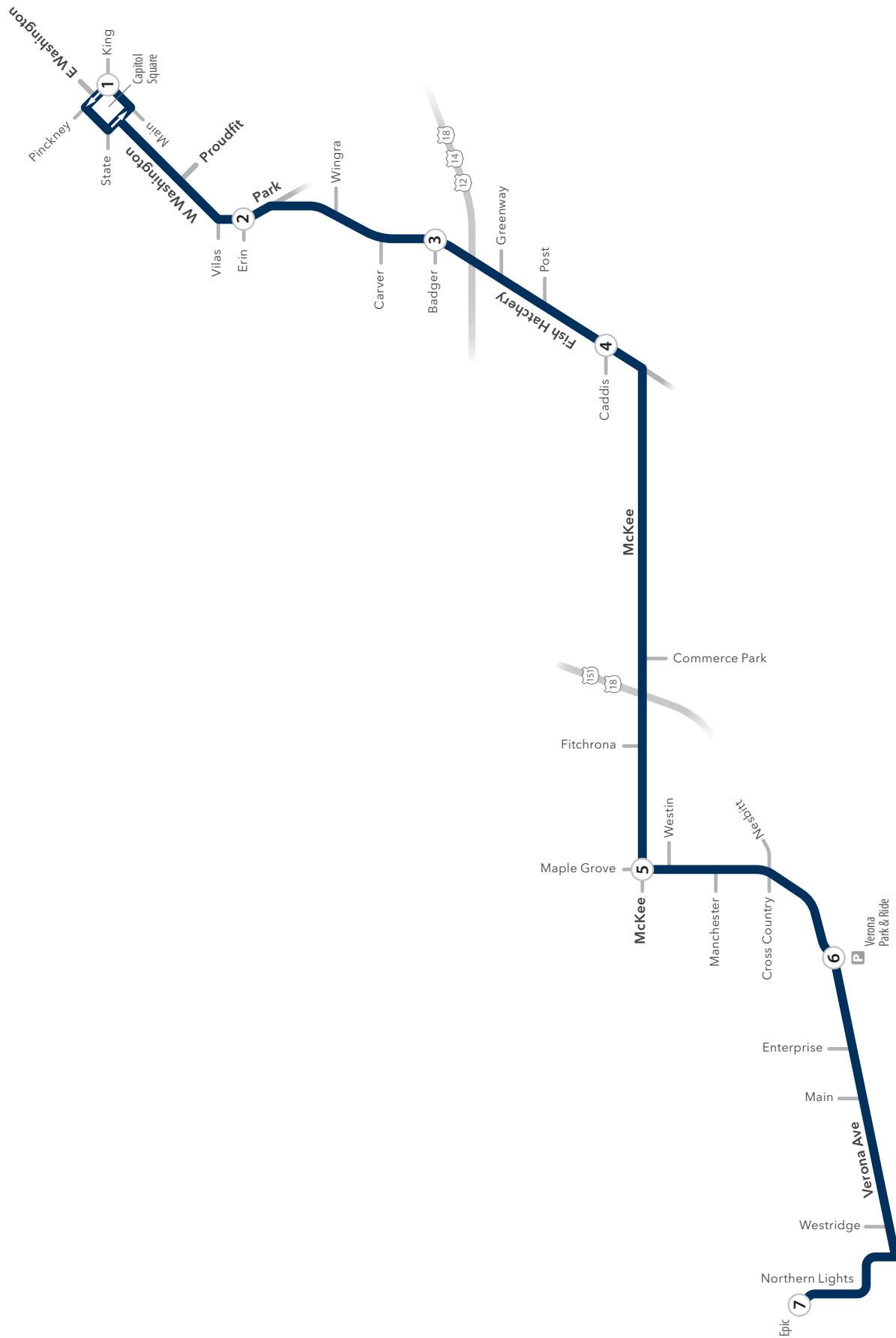
ROUTE 65

Weekday Southbound

Marsh // Research Park

From Route	Marsh at Lot 76	Johnson at East Campus	Rimrock at Rusk	Lacy at Central Park Place	Research Park at Lacy	Becomes Route
	⑤	④	③	②	①	
GA	6:10	6:16	6:25	6:35	6:46	65
GA	6:40	6:46	6:55	7:05	7:16	65
J	7:07	7:13	7:23	7:35	7:49	GA
65	7:37	7:43	7:53	8:05	8:19	GA
65	8:07	8:13	8:23	8:35	8:49	GA
65	4:31	4:37	4:45	4:57	5:09	65
65	5:01	5:07	5:15	5:27	5:39	65

ROUTE 75



ROUTE 75

Weekday Eastbound

Epic // Capitol Square

From Route	Epic	Verona at Maple Grove	McKee at Maple Grove	Fish Hatchery at Cadis	Fish Hatchery at Badger	Park at Erin	Pinckney at Main	Becomes Route
	7	6	5	4	3	2	1	
75	6:40	6:49	6:55	7:04	-	-	-	75
55	6:50	6:59	7:05	7:14	7:19	7:24	7:34	75
75	7:10	7:19	7:25	7:34	-	-	-	75
55	7:20	7:29	7:35	7:44	7:49	7:54	8:04	75
75	7:40	7:49	7:55	8:04	-	-	-	75
55	7:50	7:59	8:05	8:14	8:19	8:24	8:34	GA
75	8:10	8:19	8:25	8:34	-	-	-	75
55	8:20	8:29	8:35	8:44	8:49	8:54	9:04	GA
75	8:40	8:49	8:55	9:04	9:09	9:14	9:24	GA
55	8:50	8:59	9:05	9:14	9:19	9:24	9:34	GA
75	9:15	9:24	9:30	9:39	9:44	9:49	9:59	GA
GA	4:45	4:54	5:00	5:09	5:14	5:19	5:29	75
75	4:55	5:04	5:10	5:19	-	-	-	75
55	5:05	5:14	5:20	5:29	5:34	5:39	5:49	GA
75	5:10	5:19	5:25	5:34	5:39	5:44	5:54	GA
55	5:20	5:29	5:35	5:44	5:49	5:54	6:04	GA
55	5:35	5:44	5:50	5:59	6:04	6:09	6:19	GA
75	6:00	6:09	6:15	6:24	6:29	6:34	6:44	GA
55	6:05	6:14	6:20	6:29	6:34	6:39	6:49	F
55	6:35	6:44	6:50	6:59	7:04	7:09	7:19	F

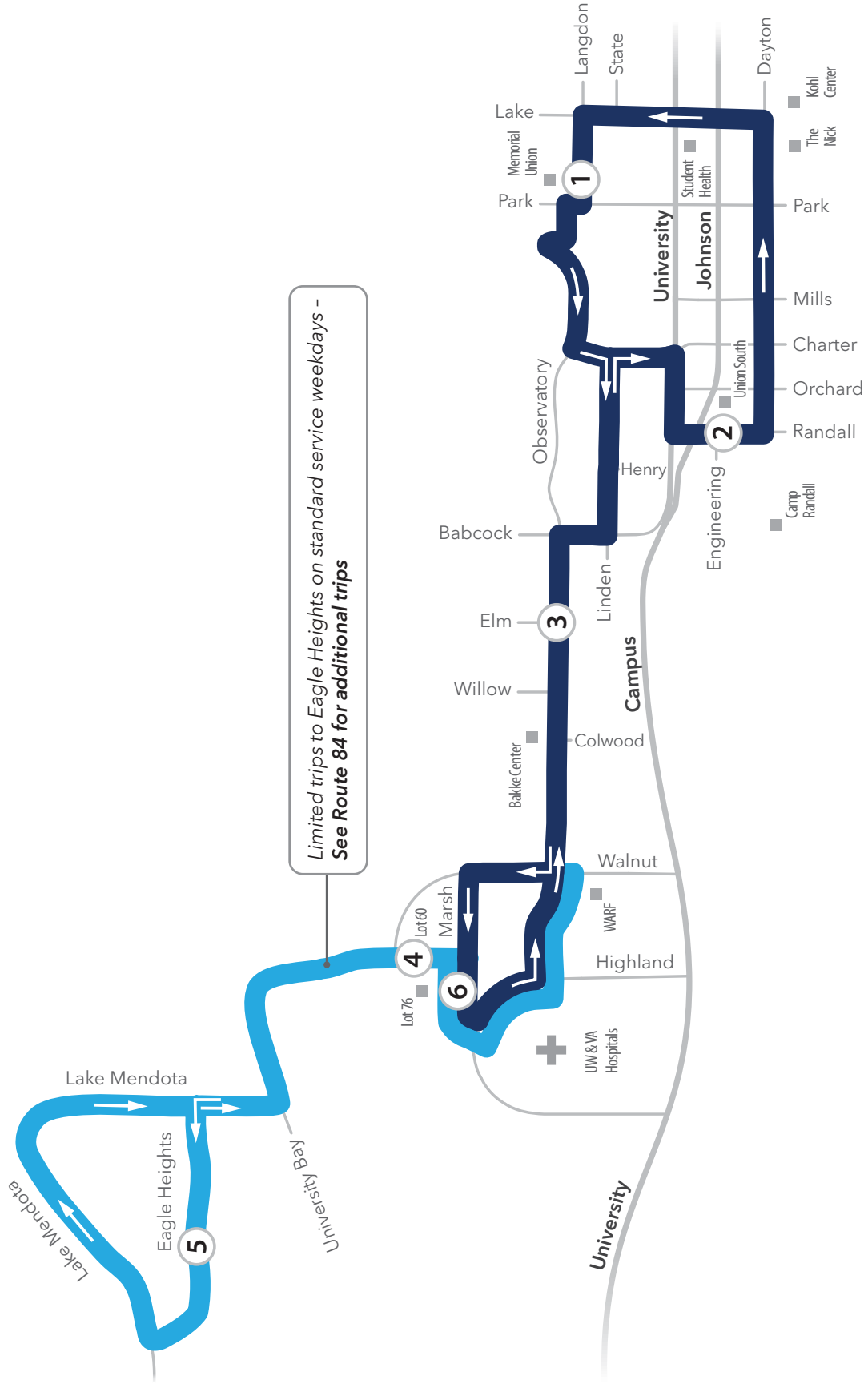
ROUTE 75

Weekday Westbound

Capitol Square // Epic

From Route	Pinckney at Main	Park at Erin	Fish Hatchery at Badger	Fish Hatchery at Cadis	Maple Grove at McKee	Verona at Maple Grove	Epic	Becomes Route
	1	2	3	4	5	6	7	
GA	5:52	6:02	6:06	6:10	6:20	6:25	6:35	75
GA	6:07	6:17	6:21	6:25	6:35	6:40	6:50	55
GA	6:22	6:32	6:36	6:40	6:50	6:55	7:05	75
GA	6:37	6:47	6:51	6:55	7:05	7:10	7:20	55
75	-	-	-	7:10	7:20	7:25	7:35	75
GA	7:07	7:17	7:21	7:25	7:35	7:40	7:50	55
75	-	-	-	7:40	7:50	7:55	8:05	75
GA	7:27	7:37	7:41	7:45	7:55	8:00	8:10	55
75	7:42	7:52	7:56	8:00	8:10	8:15	8:25	55
75	-	-	-	8:10	8:20	8:25	8:35	75
75	8:12	8:22	8:26	8:30	8:40	8:45	8:55	55
75	-	-	-	8:45	8:55	9:00	9:10	75
GA	3:27	3:37	3:41	3:45	3:55	4:00	4:10	55
GA	3:57	4:07	4:11	4:15	4:25	4:30	4:40	55
GA	4:07	4:17	4:21	4:25	4:35	4:40	4:50	75
GA	4:22	4:32	4:36	4:40	4:50	4:55	5:05	75
GA	4:27	4:37	4:41	4:45	4:55	5:00	5:10	55
GA	4:57	5:07	5:11	5:15	5:25	5:30	5:40	55
75	-	-	-	5:30	5:40	5:45	5:55	75
75	5:37	5:47	5:51	5:55	6:05	6:10	6:20	55

ROUTE 80



ROUTE 80

Standard Weekday Service

From Route	Memorial Union	Observatory at Elm	University Bay at Lot 60	Eagle Heights at Brown Shelter	Marsh at Lot 76	Observatory at Elm	Randall at Engineering	Memorial Union	Becomes Route
	1	3	4	5	6	3	2	1	
GA	-	-	-	-	-	-	6:07	6:15	80
GA	-	-	-	6:10	6:17	6:21	6:26	6:34	80
80	6:15	6:20	6:24	6:27	6:34	6:38	6:43	6:51	80
GA	6:29	6:34	6:38	6:41	6:48	6:52	6:57	7:05	80
80	6:36	6:41	6:45	6:48	6:55	6:59	7:04	7:14	80
GA	6:42	6:47	6:51	6:54	7:01	7:06	7:13	7:23	80
GA	6:49	6:54	6:58	7:01	7:08	7:13	7:20	7:30	80
80	6:56	7:01	7:06	7:10	7:17	7:22	7:29	7:39	80
GA	7:02	7:08	7:13	7:17	7:24	7:29	7:36	7:46	80
80	7:09	7:15	7:20	7:24	7:31	7:36	7:43	7:53	80
GA	7:16	7:22	7:27	7:31	7:38	7:43	7:50	8:00	80
80	7:23	7:29	7:34	7:38	7:45	7:50	7:57	8:07	80
80	7:30	7:36	7:41	7:45	7:52	7:57	8:04	8:15	80
80	7:37	7:43	7:48	7:52	7:59	8:04	8:11	8:22	80
80	7:44	7:50	7:55	7:59	8:06	8:11	8:18	8:29	80
80	7:51	7:57	8:02	8:06	8:14	8:19	8:26	8:37	80
80	7:58	8:04	8:09	8:13	8:21	8:26	8:33	8:44	80
80	8:05	8:12	8:17	8:21	8:29	8:34	8:41	8:52	80
GA	-	-	-	-	8:25	8:30	8:37	8:48	80
80	8:12	8:19	8:24	8:28	8:36	8:41	8:48	8:59	80
GA	-	-	-	-	8:33	8:38	8:45	8:56	80
80	8:20	8:27	8:32	8:36	8:44	8:49	8:56	9:07	80
80	8:29	8:36	8:41	8:45	8:53	8:58	9:05	9:16	80
GA	-	-	-	8:49	8:57	9:02	9:09	9:20	80
80	8:37	8:44	-	-	8:48	8:53	9:00	9:11	80
80	8:42	8:49	8:54	8:58	-	-	-	-	84
80	8:51	8:58	-	-	9:02	9:07	9:14	9:25	80
80	8:55	9:02	-	-	9:06	9:11	9:18	9:29	80
GA	-	-	-	9:12	9:20	9:25	9:32	9:43	80
80	8:57	9:04	9:09	9:13	-	-	-	-	84
80	9:00	9:07	-	-	9:11	9:16	9:23	9:34	80
80	9:04	9:11	-	-	9:15	9:20	9:27	9:38	80
80	9:13	9:20	-	-	9:24	9:29	9:36	9:47	80
80	9:18	9:25	-	-	9:29	9:34	9:41	9:52	80
80	9:22	9:29	-	-	9:33	9:38	9:45	9:56	80
80	9:27	9:34	-	-	9:38	9:43	9:50	10:01	80

ROUTE 80

Standard Weekday Service (CONTINUED)

From Route	Memorial Union	Observatory at Elm	University Bay at Lot 60	Eagle Heights at Brown Shelter	Marsh at Lot 76	Observatory at Elm	Randall at Engineering	Memorial Union	Becomes Route
	1	3	4	5	6	3	2	1	
80	9:31	9:38	-	-	9:42	9:47	9:54	10:05	80
80	9:36	9:43	-	-	9:47	9:52	9:59	10:10	80
80	9:40	9:47	-	-	9:51	9:56	10:03	10:14	80
80	9:45	9:52	-	-	9:56	10:01	10:08	10:19	80
80	9:49	9:56	-	-	10:00	10:05	10:12	10:23	80
80	9:54	10:01	-	-	10:05	10:10	10:17	10:28	80
80	9:58	10:05	-	-	10:09	10:14	10:21	10:32	80
80	10:03	10:10	-	-	10:14	10:19	10:26	10:37	80
80	10:07	10:14	-	-	10:18	10:23	10:30	10:41	80
80	10:12	10:19	-	-	10:23	10:28	10:35	10:46	80
80	10:16	10:23	-	-	10:27	10:32	10:39	10:50	80
80	10:21	10:28	-	-	10:32	10:37	10:44	10:55	80
80	10:25	10:32	-	-	10:36	10:41	10:48	10:59	80
80	10:30	10:37	-	-	10:41	10:46	10:53	11:04	80
80	10:34	10:41	-	-	10:45	10:50	10:57	11:08	80
80	10:39	10:46	-	-	10:50	10:55	11:02	11:13	80
80	10:43	10:50	-	-	10:54	10:59	11:06	11:17	80
80	10:48	10:55	-	-	10:59	11:04	11:11	11:22	80
80	10:52	10:59	-	-	11:03	11:08	11:15	11:26	80
80	10:57	11:04	-	-	11:08	11:13	11:20	11:31	80
80	11:01	11:08	-	-	11:12	11:17	11:24	11:35	80
80	11:06	11:13	-	-	11:17	11:22	11:29	11:40	80
80	11:10	11:17	-	-	11:21	11:26	11:33	11:44	80
80	11:15	11:22	-	-	11:26	11:31	11:38	11:49	80
80	11:19	11:26	-	-	11:30	11:35	11:42	11:53	80
80	11:24	11:31	-	-	11:35	11:40	11:47	11:58	80
80	11:28	11:35	-	-	11:39	11:44	11:51	12:02	80
80	11:33	11:40	-	-	11:44	11:49	11:56	12:07	80
80	11:37	11:44	-	-	11:48	11:53	12:00	12:11	80
80	11:42	11:49	-	-	11:53	11:58	12:05	12:16	80
80	11:46	11:53	-	-	11:57	12:02	12:09	12:20	80
80	11:51	11:58	-	-	12:02	12:07	12:14	12:25	80
80	11:55	12:02	-	-	12:06	12:11	12:18	12:29	80
80	12:00	12:07	-	-	12:11	12:16	12:23	12:34	80
80	12:04	12:11	-	-	12:15	12:20	12:27	12:38	80
80	12:09	12:16	-	-	12:20	12:25	12:32	12:43	80

ROUTE 80

Standard Weekday Service (CONTINUED)

From Route	Memorial Union	Observatory at Elm	University Bay at Lot 60	Eagle Heights at Brown Shelter	Marsh at Lot 76	Observatory at Elm	Randall at Engineering	Memorial Union	Becomes Route
	1	3	4	5	6	3	2	1	
80	12:13	12:20	-	-	12:24	12:29	12:36	12:47	80
80	12:18	12:25	-	-	12:29	12:34	12:41	12:52	80
80	12:22	12:29	-	-	12:33	12:38	12:45	12:56	80
80	12:27	12:34	-	-	12:38	12:43	12:50	1:01	80
80	12:31	12:38	-	-	12:42	12:47	12:54	1:05	80
80	12:36	12:43	-	-	12:47	12:52	12:59	1:10	80
80	12:40	12:47	-	-	12:51	12:56	1:03	1:14	80
80	12:45	12:52	-	-	12:56	1:01	1:08	1:19	80
80	12:49	12:56	-	-	1:00	1:05	1:12	1:23	80
80	12:54	1:01	-	-	1:05	1:10	1:17	1:28	80
80	12:58	1:05	-	-	1:09	1:14	1:21	1:32	80
80	1:03	1:10	-	-	1:14	1:19	1:26	1:37	80
80	1:07	1:14	-	-	1:18	1:23	1:30	1:41	80
80	1:12	1:19	-	-	1:23	1:28	1:35	1:46	80
80	1:16	1:23	-	-	1:27	1:32	1:39	1:50	80
80	1:21	1:28	-	-	1:32	1:37	1:44	1:55	80
80	1:25	1:32	-	-	1:36	1:41	1:48	1:59	80
80	1:30	1:37	-	-	1:41	1:46	1:53	2:04	80
80	1:34	1:41	-	-	1:45	1:50	1:57	2:08	80
80	1:39	1:46	-	-	1:50	1:55	2:02	2:13	80
80	1:43	1:50	-	-	1:54	1:59	2:06	2:17	80
80	1:48	1:55	-	-	1:59	2:04	2:11	2:22	80
80	1:52	1:59	-	-	2:03	2:08	2:15	2:26	80
80	1:57	2:04	-	-	2:08	2:13	2:20	2:31	80
80	2:01	2:08	-	-	2:12	2:17	2:24	2:35	80
80	2:06	2:13	-	-	2:17	2:22	2:29	2:40	80
80	2:10	2:17	-	-	2:21	2:26	2:33	2:44	80
80	2:15	2:22	-	-	2:26	2:31	2:38	2:49	80
80	2:19	2:26	-	-	2:30	2:35	2:42	2:53	80
80	2:24	2:31	-	-	2:35	2:40	2:47	2:58	80
80	2:28	2:35	-	-	2:39	2:44	2:51	3:02	80
80	2:33	2:40	-	-	2:44	2:49	2:56	3:07	80
80	2:37	2:44	-	-	2:48	2:53	3:00	3:12	80
80	2:42	2:49	-	-	2:53	2:58	3:05	3:17	80
80	2:46	2:53	-	-	2:57	3:02	3:10	3:22	80
80	2:51	2:58	-	-	3:02	3:07	3:15	3:27	80

ROUTE 80

Standard Weekday Service (CONTINUED)

From Route	Memorial Union	Observatory at Elm	University Bay at Lot 60	Eagle Heights at Brown Shelter	Marsh at Lot 76	Observatory at Elm	Randall at Engineering	Memorial Union	Becomes Route
	1	3	4	5	6	3	2	1	
80	2:55	3:02	-	-	3:06	3:11	3:19	3:31	80
80	3:00	3:07	-	-	3:11	3:16	3:24	3:36	80
80	3:04	3:11	-	-	3:15	3:20	3:28	3:40	80
80	3:09	3:16	-	-	3:20	3:25	3:33	3:45	80
80	3:13	3:20	-	-	3:24	3:29	3:37	3:49	80
80	3:18	3:25	-	-	3:29	3:34	3:42	3:54	80
80	3:22	3:29	-	-	3:33	3:38	3:46	3:58	80
80	3:27	3:34	-	-	3:38	3:43	3:51	4:03	80
80	3:31	3:38	-	-	3:42	3:47	3:55	4:07	80
80	3:36	3:43	-	-	3:47	3:52	4:00	4:12	80
80	3:40	3:47	-	-	3:51	3:56	4:04	4:16	80
80	3:45	3:52	-	-	3:56	4:01	4:09	4:21	80
80	3:49	3:56	-	-	4:00	4:05	4:13	4:25	80
80	3:54	4:01	-	-	4:05	4:10	4:18	4:30	80
80	3:58	4:05	-	-	4:09	4:14	4:22	4:34	80
80	4:03	4:10	-	-	4:14	4:19	4:27	4:39	80
80	4:07	4:14	-	-	4:18	4:23	4:31	4:43	80
80	4:12	4:19	-	-	4:23	4:28	4:36	4:48	GA
80	4:16	4:23	-	-	4:27	4:32	4:40	4:52	80
84	12:00	12:00	-	4:30	4:37	4:42	4:50	5:02	80
80	4:21	4:28	-	-	4:32	4:37	4:45	4:57	GA
80	4:25	4:32	4:37	4:41	4:48	-	-	-	GA
80	4:30	4:37	4:42	4:46	4:53	4:58	5:05	5:17	80
80	4:34	4:41	-	-	4:45	4:50	4:58	5:10	80
80	4:39	4:46	4:51	4:55	5:02	5:07	5:14	5:26	80
80	4:46	4:53	4:58	5:02	5:09	5:14	5:21	5:33	80
80	4:53	5:00	5:05	5:09	5:16	5:21	5:28	5:40	80
80	5:00	5:07	5:12	5:16	5:23	5:28	5:35	5:46	80
80	5:08	5:15	5:20	5:24	5:31	5:36	5:42	5:53	80
80	5:16	5:23	5:28	5:32	5:39	-	-	-	GA
80	5:24	5:31	5:35	5:39	5:46	5:51	5:57	6:08	80
80	5:32	5:39	5:43	5:47	5:54	-	-	-	GA
80	5:39	5:46	5:50	5:54	6:01	6:06	6:12	6:23	80
80	5:47	5:54	5:58	6:02	6:09	12:00	12:00	12:00	GA
80	5:54	6:01	6:05	6:09	6:16	6:21	6:27	6:38	80
80	6:02	6:09	6:13	6:17	6:24	-	-	-	GA

ROUTE 80

Standard Weekday Service (CONTINUED)

From Route	Memorial Union	Observatory at Elm	University Bay at Lot 60	Eagle Heights at Brown Shelter	Marsh at Lot 76	Observatory at Elm	Randall at Engineering	Memorial Union	Becomes Route
	1	3	4	5	6	3	2	1	
GA	6:09	6:16	6:20	6:24	6:31	6:36	6:42	6:53	80
80	6:21	6:28	6:32	6:36	6:43	6:48	6:54	7:05	80
80	6:33	6:40	6:44	6:48	6:55	7:00	7:06	7:15	80
80	6:45	6:52	6:56	7:00	7:06	7:10	7:16	7:25	80
80	6:57	7:04	7:08	7:12	7:18	7:22	7:28	7:37	80
80	7:09	7:15	7:19	7:23	7:29	7:33	7:39	7:48	80
80	7:20	7:26	7:30	7:34	7:40	7:44	7:50	7:59	80
80	7:31	7:37	7:41	7:45	7:51	7:55	8:01	8:10	80
80	7:42	7:48	7:52	7:56	8:02	8:06	8:12	8:21	80
80	7:53	7:59	8:03	8:07	8:13	-	-	-	GA
80	8:04	8:10	8:14	8:18	8:24	8:28	8:34	8:43	80
80	8:15	8:21	8:25	8:29	8:35	12:00	12:00	12:00	GA
80	8:30	8:36	8:40	8:44	8:50	8:54	9:00	9:09	80
80	8:50	8:56	9:00	9:04	9:10	-	-	-	GA
80	9:15	9:21	9:25	9:29	9:35	9:39	9:45	9:54	80
80	10:00	10:05	10:09	10:12	10:18	10:22	10:27	10:35	80
80	10:40	10:45	10:49	10:52	10:58	11:02	11:07	11:15	80
80	11:20	11:25	11:29	11:32	11:38	11:42	11:47	11:55	80
80	12:00am	12:05am	12:09am	12:12am	12:18am	12:22am	12:27am	12:35am	80
80	12:40am	12:45am	12:49am	12:52am	12:58am	1:02am	1:07am	1:15am	80
80	1:20am	1:25am	1:29am	1:32am	1:38am	1:42am	1:47am	1:55am	80
80	2:00am	2:05am	2:09am	2:12am	2:18am	2:22am	2:27am	2:35am	80
80	2:40am	2:45am	2:49am	2:52am	2:58am	-	-	-	GA

Dark shaded trips operate Friday night only

ROUTE 80

Standard Weekend Service

From Route	Memorial Union	Observatory at Elm	University Bay at Lot 60	Eagle Heights at Brown Shelter	Marsh at Lot 76	Observatory at Elm	Randall at Engineering	Memorial Union	Becomes Route
	1	3	4	5	6	3	2	1	
GA	-	-	-	6:59	7:06	7:10	7:17	7:27	80
80	7:30	7:36	7:40	7:44	7:51	7:55	8:02	8:12	80
80	8:15	8:21	8:25	8:29	8:36	8:40	8:47	8:57	80
80	9:00	9:07	9:11	9:16	9:23	9:27	9:34	9:45	80
80	9:50	9:57	10:01	10:06	10:13	10:17	10:24	10:35	80
80	10:40	10:47	10:51	10:56	11:03	11:07	11:14	11:25	80
80	11:30	11:37	11:41	11:46	11:53	11:57	12:04	12:15	80
GA	11:55	12:02	12:06	12:11	12:18	12:22	12:29	12:40	80
80	12:20	12:27	12:31	12:36	12:43	12:47	12:54	1:05	80
80	12:45	12:52	12:56	1:01	1:08	1:12	1:19	1:30	80
80	1:10	1:17	1:21	1:26	1:33	1:37	1:44	1:55	80
80	1:35	1:42	1:46	1:51	1:58	2:02	2:09	2:20	80
80	2:00	2:07	2:11	2:16	2:23	2:27	2:34	2:45	GA
80	2:25	2:32	2:36	2:41	2:48	2:52	2:59	3:10	80
GA	2:50	2:57	3:01	3:06	3:13	3:17	3:24	3:35	80
80	3:15	3:22	3:26	3:31	3:38	3:42	3:49	4:00	80
80	3:40	3:47	3:51	3:56	4:03	4:07	4:14	4:25	80
80	4:05	4:12	4:16	4:21	4:28	4:32	4:39	4:50	80
80	4:30	4:37	4:41	4:46	4:53	4:57	5:04	5:15	80
80	4:55	5:02	5:06	5:11	5:18	5:22	5:29	5:40	80
80	5:20	5:27	5:31	5:36	5:43	5:47	5:54	6:05	GA
80	5:45	5:52	5:56	6:01	6:08	6:12	6:19	6:30	80
GA	6:10	6:17	6:21	6:26	6:33	6:37	6:44	6:55	80
80	6:35	6:42	6:46	6:51	6:58	7:02	7:08	7:17	GA
80	7:00	7:06	7:10	7:14	7:20	7:24	7:30	7:39	80
80	7:45	7:51	7:55	7:59	8:05	8:09	8:15	8:24	80
80	8:30	8:36	8:40	8:44	8:50	8:54	9:00	9:09	80
80	9:15	9:21	9:25	9:29	9:35	9:39	9:45	9:54	80
80	10:00	10:05	10:09	10:12	10:18	10:22	10:27	10:35	80
80	10:40	10:45	10:49	10:52	10:58	11:02	11:07	11:15	80
80	11:20	11:25	11:29	11:32	11:38	11:42	11:47	11:55	80
80	12:00am	12:05am	12:09am	12:12am	12:18am	12:22am	12:27am	12:35am	80
80	12:40am	12:45am	12:49am	12:52am	12:58am	1:02am	1:07am	1:15am	80
80	1:20am	1:25am	1:29am	1:32am	1:38am	1:42am	1:47am	1:55am	80
80	2:00am	2:05am	2:09am	2:12am	2:18am	2:22am	2:27am	2:35am	80
80	2:40am	2:45am	2:49am	2:52am	2:58am	-	-	-	GA

Dark shaded trips operate Saturday night only

ROUTE 80

Recess Weekend Service

From Route	Memorial Union	Observatory at Elm	University Bay at Lot 60	Eagle Heights at Brown Shelter	Marsh at Lot 76	Observatory at Elm	Randall at Engineering	Memorial Union	Becomes Route
	1	3	4	5	6	3	2	1	
GA	-	-	-	6:59	7:06	7:10	7:17	7:27	80
80	7:30	7:36	7:40	7:44	7:51	7:55	8:02	8:12	80
80	8:15	8:21	8:25	8:29	8:36	8:40	8:47	8:57	80
80	9:00	9:07	9:11	9:16	9:23	9:27	9:34	9:45	80
80	9:50	9:57	10:01	10:06	10:13	10:17	10:24	10:35	80
80	10:40	10:47	10:51	10:56	11:03	11:07	11:14	11:25	80
80	11:30	11:37	11:41	11:46	11:53	11:57	12:04	12:15	80
80	12:20	12:27	12:31	12:36	12:43	12:47	12:54	1:05	80
80	1:10	1:17	1:21	1:26	1:33	1:37	1:44	1:55	80
80	2:00	2:07	2:11	2:16	2:23	2:27	2:34	2:45	GA
GA	2:50	2:57	3:01	3:06	3:13	3:17	3:24	3:35	80
80	3:40	3:47	3:51	3:56	4:03	4:07	4:14	4:25	80
80	4:30	4:37	4:41	4:46	4:53	4:57	5:04	5:15	80
80	5:20	5:27	5:31	5:36	5:43	5:47	5:54	6:05	80
80	6:10	6:17	6:21	6:26	6:33	6:37	6:44	6:55	80
80	7:00	7:06	7:10	7:14	7:20	7:24	7:30	7:39	80
80	7:45	7:51	7:55	7:59	8:05	8:09	8:15	8:24	80
80	8:30	8:36	8:40	8:44	8:50	8:54	9:00	9:09	80
80	9:15	9:21	9:25	9:29	9:35	9:39	9:45	9:54	80
80	10:00	10:05	10:09	10:12	10:18	10:22	10:27	10:35	80
80	10:40	10:45	10:49	10:52	10:58	11:02	11:07	11:15	80
80	11:20	11:25	11:29	11:32	11:38	-	-	-	GA

ROUTE 80

Recess Weekday Service

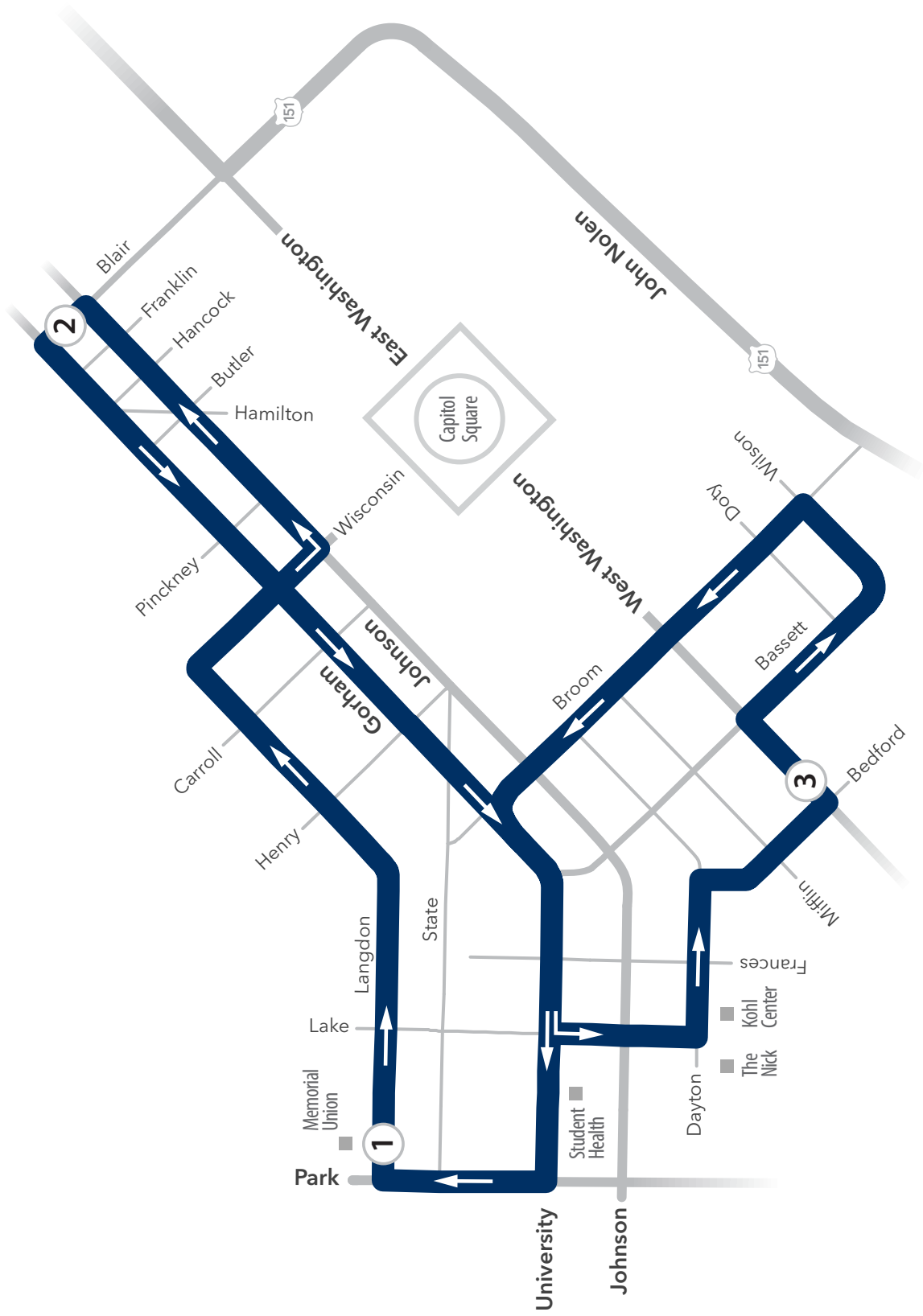
From Route	Memorial Union	Observatory at Elm	University Bay at Lot 60	Eagle Heights at Brown Shelter	Marsh at Lot 76	Observatory at Elm	Randall at Engineering	Memorial Union	Becomes Route
	1	3	4	5	6	3	2	1	
GA	-	-	-	-	-	-	6:07	6:15	80
GA	-	-	-	6:10	6:17	6:21	6:26	6:34	80
80	6:15	6:20	6:24	6:27	6:34	6:38	6:43	6:51	80
80	6:36	6:41	6:45	6:48	6:55	6:59	7:04	7:13	80
80	7:00	7:06	7:11	7:15	7:22	7:27	7:34	7:43	80
GA	7:12	7:18	7:23	7:27	7:34	7:39	7:46	7:55	80
80	7:24	7:30	7:35	7:39	7:46	7:51	7:58	8:07	80
GA	7:36	7:42	7:47	7:51	7:58	8:03	8:10	8:19	80
80	7:48	7:54	7:59	8:03	8:10	8:15	8:22	8:31	80
80	8:00	8:06	8:11	8:15	8:22	8:27	8:34	8:43	80
80	8:12	8:18	8:23	8:27	8:34	8:39	8:46	8:55	80
80	8:24	8:30	8:35	8:39	8:46	8:51	8:58	9:07	80
80	8:36	8:42	8:47	8:51	8:58	9:03	9:10	9:19	80
80	8:48	8:54	8:59	9:03	9:10	9:15	9:22	9:31	GA
80	9:00	9:06	9:11	9:15	9:22	9:27	9:34	9:43	80
80	9:12	9:18	9:23	9:27	9:34	9:39	9:46	9:55	GA
80	9:24	9:30	9:35	9:39	9:46	9:51	9:58	10:07	80
GA	9:36	9:42	9:47	9:51	9:58	10:03	10:10	10:19	80
80	9:48	9:54	9:59	10:03	10:10	10:15	10:22	10:31	80
GA	10:00	10:06	10:11	10:15	10:22	10:27	10:34	10:43	80
80	10:12	10:18	10:23	10:27	10:34	10:39	10:46	10:55	80
80	10:24	10:30	10:35	10:39	10:46	10:51	10:58	11:07	80
80	10:36	10:42	10:47	10:51	10:58	11:03	11:10	11:19	80
80	10:48	10:54	10:59	11:03	11:10	11:15	11:22	11:31	80
80	11:00	11:06	11:11	11:15	11:22	11:27	11:34	11:43	80
80	11:12	11:18	11:23	11:27	11:34	11:39	11:46	11:55	80
80	11:24	11:30	11:35	11:39	11:46	11:51	11:58	12:07	80
80	11:36	11:42	11:47	11:51	11:58	12:03	12:10	12:19	80
80	11:48	11:54	11:59	12:03	12:10	12:15	12:22	12:31	80
80	12:00	12:06	12:11	12:15	12:22	12:27	12:34	12:43	80
80	12:12	12:18	12:23	12:27	12:34	12:39	12:46	12:55	80
80	12:24	12:30	12:35	12:39	12:46	12:51	12:58	1:07	80
80	12:36	12:42	12:47	12:51	12:58	1:03	1:10	1:19	GA
80	12:48	12:54	12:59	1:03	1:10	1:15	1:22	1:31	80
80	1:00	1:06	1:11	1:15	1:22	1:27	1:34	1:43	GA
80	1:12	1:18	1:23	1:27	1:34	1:39	1:46	1:55	80

ROUTE 80

Recess Weekday Service (CONTINUED)

From Route	Memorial Union	Observatory at Elm	University Bay at Lot 60	Eagle Heights at Brown Shelter	Marsh at Lot 76	Observatory at Elm	Randall at Engineering	Memorial Union	Becomes Route
	1	3	4	5	6	3	2	1	
GA	1:24	1:30	1:35	1:39	1:46	1:51	1:58	2:07	80
80	1:36	1:42	1:47	1:51	1:58	2:03	2:10	2:19	80
GA	1:48	1:54	1:59	2:03	2:10	2:15	2:22	2:31	80
80	2:00	2:06	2:11	2:15	2:22	2:27	2:34	2:43	80
80	2:12	2:18	2:23	2:27	2:34	2:39	2:46	2:55	80
80	2:24	2:30	2:35	2:39	2:46	2:51	2:58	3:07	80
80	2:36	2:42	2:47	2:51	2:58	3:03	3:10	3:19	80
80	2:48	2:54	2:59	3:03	3:10	3:15	3:22	3:31	80
80	3:00	3:06	3:11	3:15	3:22	3:27	3:34	3:43	80
80	3:12	3:18	3:23	3:27	3:34	3:39	3:46	3:55	80
80	3:24	3:30	3:35	3:39	3:46	3:51	3:58	4:07	80
80	3:36	3:42	3:47	3:51	3:58	4:03	4:10	4:19	80
80	3:48	3:54	3:59	4:03	4:10	4:15	4:22	4:31	80
80	4:00	4:06	4:11	4:15	4:22	4:27	4:34	4:43	80
80	4:12	4:18	4:23	4:27	4:34	4:39	4:46	4:55	80
80	4:24	4:30	4:35	4:39	4:46	4:51	4:58	5:07	80
80	4:36	4:42	4:47	4:51	4:58	5:03	5:10	5:19	80
80	4:48	4:54	4:59	5:03	5:10	-	-	-	GA
80	5:00	5:06	5:11	5:15	5:22	5:27	5:34	5:43	80
80	5:12	5:18	5:23	5:27	5:34	-	-	-	GA
80	5:24	5:30	5:34	5:38	5:44	5:49	5:55	6:04	GA
80	5:48	5:54	5:58	6:02	6:08	-	-	-	GA
GA	6:15	6:21	6:25	6:29	6:35	6:40	6:46	6:55	80
80	7:00	7:06	7:10	7:14	7:20	7:24	7:30	7:39	80
80	7:45	7:51	7:55	7:59	8:05	8:09	8:15	8:24	80
80	8:30	8:36	8:40	8:44	8:50	8:54	9:00	9:09	80
80	9:15	9:21	9:25	9:29	9:35	9:39	9:45	9:54	80
80	10:00	10:05	10:09	10:12	10:18	10:22	10:27	10:35	80
80	10:40	10:45	10:49	10:52	10:58	11:02	11:07	11:15	80
80	11:20	11:25	11:29	11:32	11:38	11:42	11:47	11:55	80
80	12:00am	12:05am	12:09am	12:12am	12:18am	12:22am	12:27am	12:35am	80
80	12:40am	12:45am	12:49am	12:52am	12:58am	-	-	-	GA

ROUTE 81



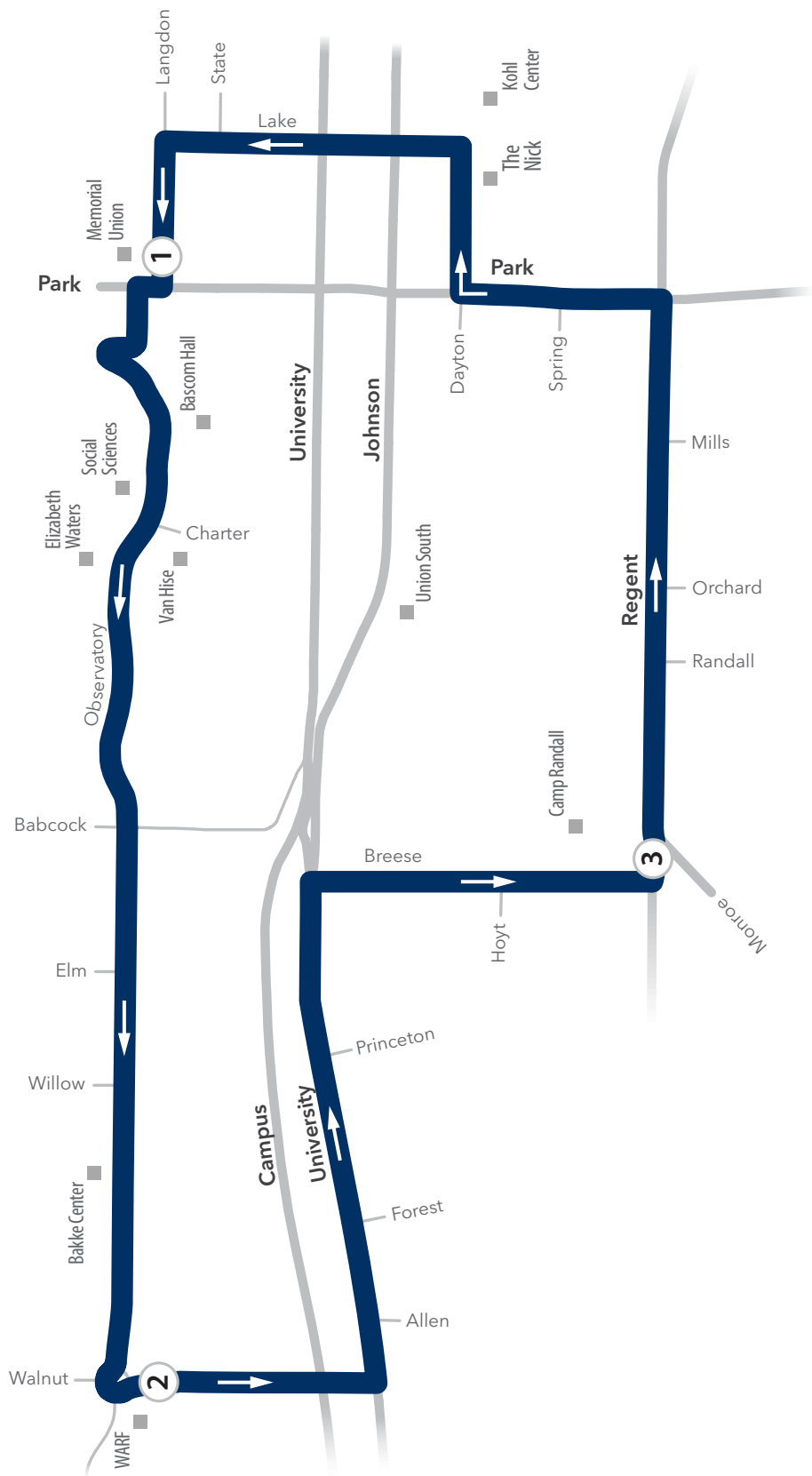
ROUTE 81

Standard Weekday/Weekend Service

From Route	Memorial Union	Blair at Johnson	Bedford at West Washington	Memorial Union	Becomes Route
	1	2	3	1	
GA	6:35	6:42	6:52	7:02	81
81	7:05	7:12	7:22	7:32	81
81	7:35	7:42	7:52	8:02	81
81	8:05	8:12	8:22	8:32	81
81	8:35	8:42	8:52	9:02	81
81	9:05	9:12	9:22	9:32	81
81	9:35	9:42	9:52	10:02	81
81	10:05	10:12	10:22	10:32	81
81	10:35	10:42	10:52	11:02	81
81	11:05	11:12	11:22	11:32	81
81	11:35	11:42	11:52	12:02am	81
81	12:05am	12:12am	12:22am	12:32am	81
81	12:35am	12:42am	12:52am	1:02am	81
81	1:05am	1:12am	1:22am	1:32am	81
81	1:35am	1:42am	1:52am	2:02am	GA
81	2:05am	2:12am	2:22am	2:32am	81
81	2:35am	2:42am	2:52am	3:02am	GA

Dark shaded trips operate Friday and Saturday night only

ROUTE 82



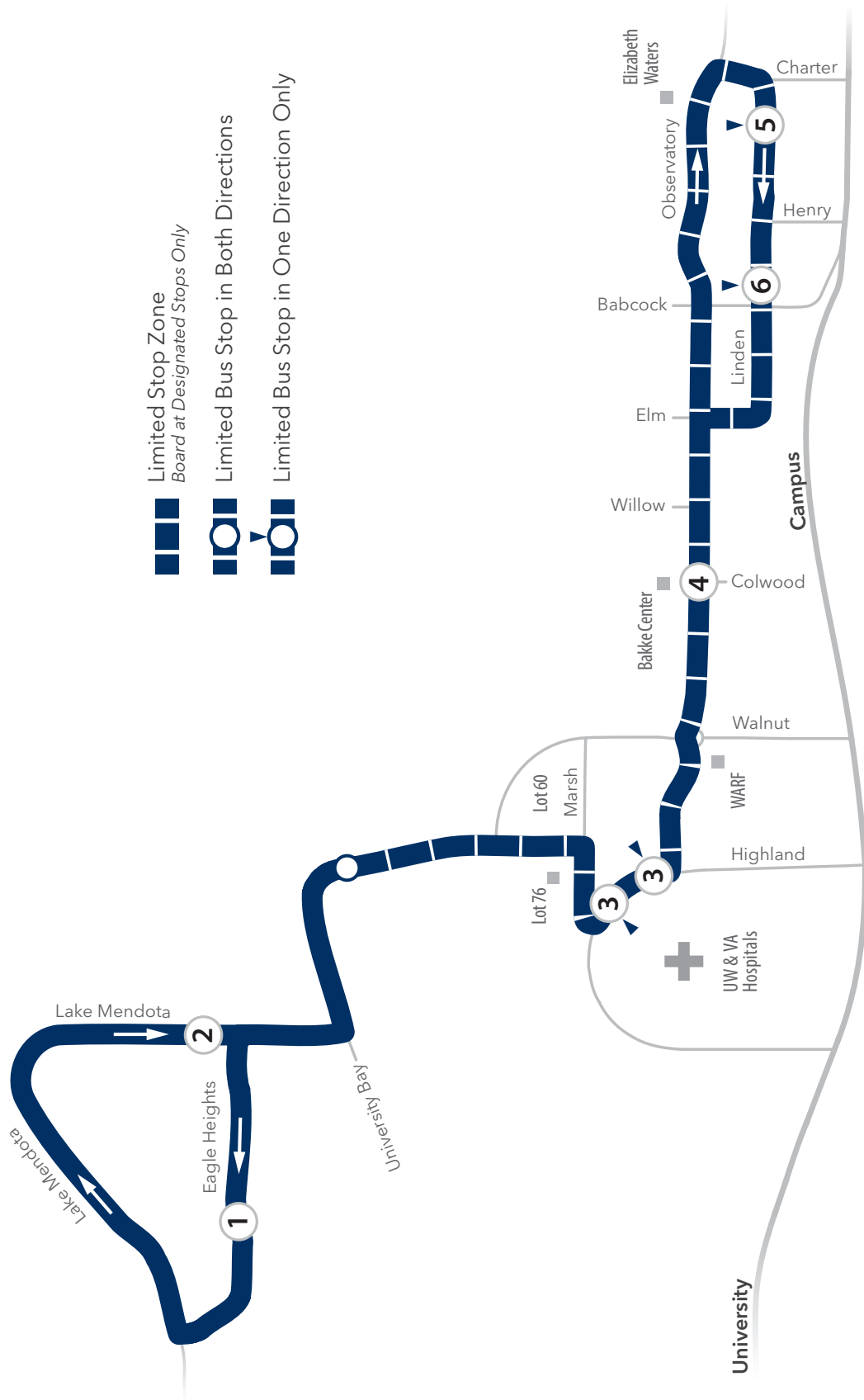
ROUTE 82

Standard Weekday/Weekend Service

From Route	Memorial Union ①	Walnut at Observatory ②	Regent at Breese ③	Memorial Union ①	Becomes Route
GA	6:50	6:58	7:06	7:16	82
82	7:20	7:28	7:36	7:46	82
82	7:50	7:58	8:06	8:16	82
82	8:20	8:28	8:36	8:46	82
82	8:50	8:58	9:06	9:16	82
82	9:20	9:28	9:36	9:46	82
82	9:50	9:58	10:06	10:16	82
82	10:20	10:28	10:36	10:46	82
82	10:50	10:58	11:06	11:16	82
82	11:20	11:28	11:36	11:46	82
82	11:50	11:58	12:06am	12:16am	82
82	12:20am	12:28am	12:36am	12:46am	82
82	12:50am	12:58am	1:06am	1:16am	82
82	1:20am	1:28am	1:36am	1:46am	82
82	1:50am	1:58am	2:06am	2:16am	GA
82	2:20am	2:28am	2:36am	2:46am	82
82	2:50am	2:58am	3:06am	3:16am	GA

Dark shaded trips operate Friday and Saturday night only

ROUTE 84



 Limited Stop Zone
Board at Designated Stops Only

 Limited Bus Stop in Both Directions

 Limited Bus Stop in One Direction Only

ROUTE 84

Recess Weekday Service

From Route	Eagle Heights at Brown Shelter	Lake Mendota at University Bay	Highland at Marsh	Observatory at Colwood	Linden at Charter	Babcock at Linden	Observatory at Colwood	Highland at Observatory	Eagle Heights at Brown Shelter	Becomes Route
	1	2	3	4	5	6	4	3	1	
84	-	-	-	-	4:30 pm	4:31 pm	4:34 pm	4:37 pm	4:41 pm	84
84	4:44 pm	4:47 pm	4:52 pm	4:56 pm	5:00 pm	5:01 pm	5:04 pm	5:07 pm	5:11 pm	84
84	5:14 pm	5:17 pm	5:22 pm	5:26 pm	5:30 pm	5:31 pm	5:34 pm	5:37 pm	5:41 pm	84
84	5:44 pm	5:47 pm	5:52 pm	5:56 pm	6:00 pm	6:01 pm	6:04 pm	6:07 pm	6:11 pm	84
84	6:14 pm	6:17 pm	6:22 pm	6:26 pm	6:30 pm	6:31 pm	6:34 pm	6:37 pm	6:41 pm	84
84	6:41 pm	6:44 pm	-	-	-	-	-	-	-	GA