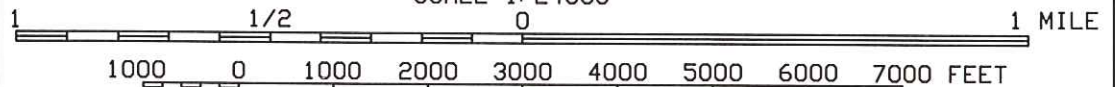


SOURCE: USGS 7.5 MINUTE QUADRANGLE,
MIDDLETON, WISCONSIN, 1982

T.O.T. = TIME OF TRAVEL

③ POTENTIAL CONTAMINANT SOURCE OR ROUTE

SCALE 1:24000



CONTOUR INTERVAL 10 FEET
DATUM IS MEAN SEA LEVEL

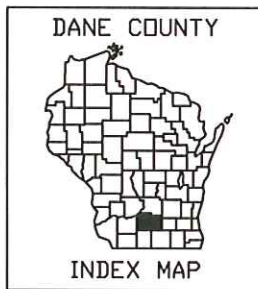


FIGURE 4-1
CONTAMINANT SOURCE INVENTORY
UNIT WELL 28

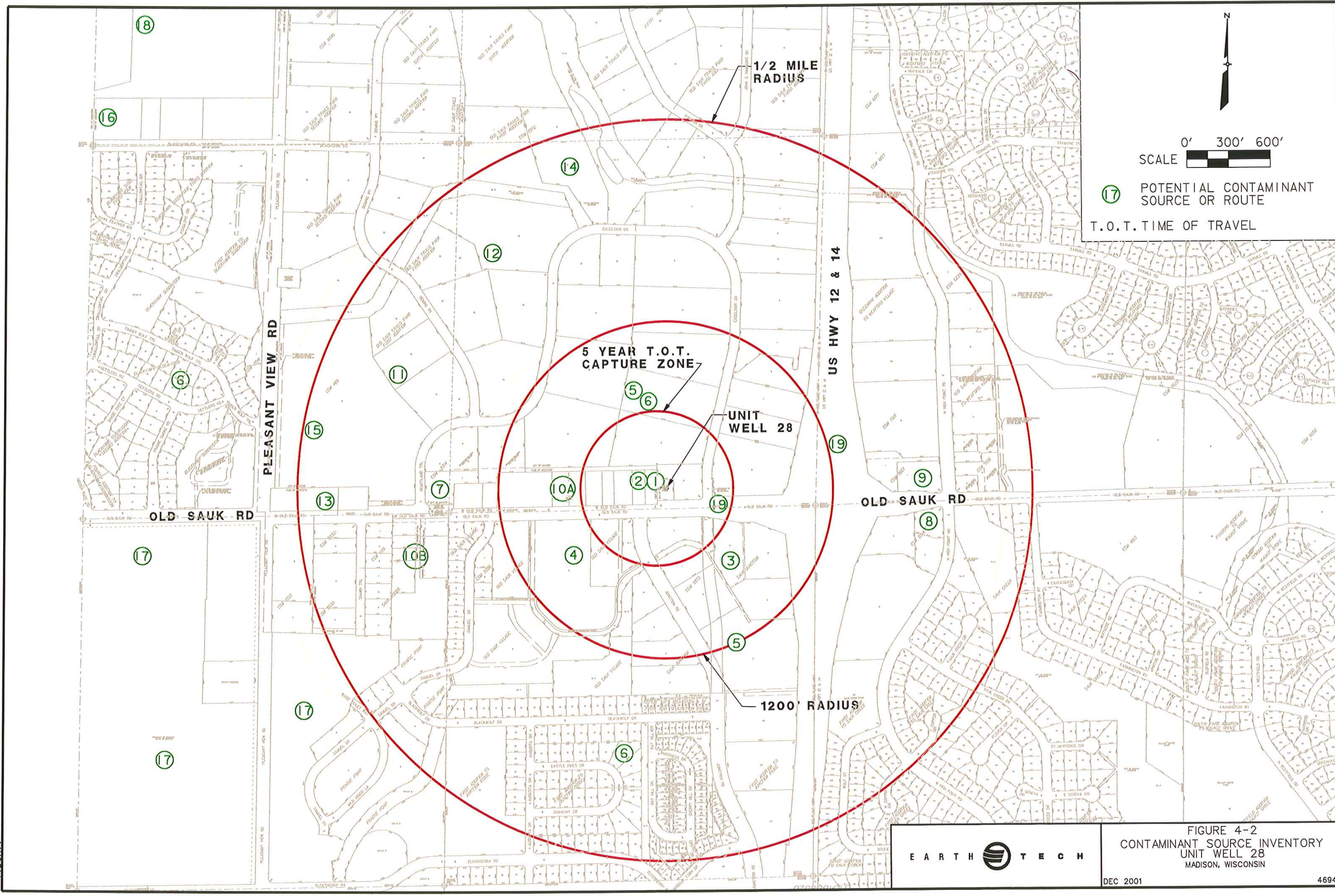
MADISON, WISCONSIN



\$\$\$REF03\$\$
\$\$\$REF03\$\$
\$\$\$REF04\$\$
\$\$\$REF04\$\$

\$\$\$REF01\$\$
\$\$\$REF01\$\$
\$\$\$REF02\$\$
\$\$\$REF02\$\$

\$\$\$USERS\$\$
\$\$\$PEN\$\$
\$\$\$LEVELS\$\$
\$\$\$PRF\$\$
\$\$\$DATE\$\$
\$\$\$DGN\$\$



17 POTENTIAL CONTAMINANT SOURCE OR ROUTE
T.O.T. TIME OF TRAVEL

0' 300' 600'
SCALE



FIGURE 4-2
CONTAMINANT SOURCE INVENTORY
UNIT WELL 28
MADISON, WISCONSIN