

LEGEND

CONTAMINANT SOURCES

- GAS STATIONS, OPEN AND CLOSED LUST SITES, IN-USE USTS AND ASTS, OPEN AND CLOSED LANDFILLS, OPEN AND CLOSED ERP SITES
- SALT STORAGE
- CLOSED AND/OR REMOVED USTS AND ASTS WITHOUT ENVIRONMENTAL CONTAMINATION (REPORTED)
- REPORTED SPILL SITES
- DRY CLEANERS
- VEHICLE REPAIR SITES (ENGINE AND AUTO BODY)
- OTHER SITES WITH POSSIBLE ENVIRONMENTAL CONCERNS (CEMETERIES, HAZARDOUS WASTE GENERATION, RCRA LISTING, PRINTING SHOPS, GEOTHERMAL WELL FIELDS, GOLF COURSE, ANIMAL CONFINEMENT AREAS, AGRICULTURAL FIELDS, DRAINAGE WAYS, PONDS, RAILROAD TRACKS, MINES, QUARRIES)

CAPTURE ZONE AREAS

- ▭ 100-YEAR TIME OF TRAVEL
- ▭ 50-YEAR TIME OF TRAVEL
- ▭ 5-YEAR TIME OF TRAVEL
- 1/2 MILE RADIUS
- 1,200-FT RADIUS

WATER SYSTEM FACILITIES


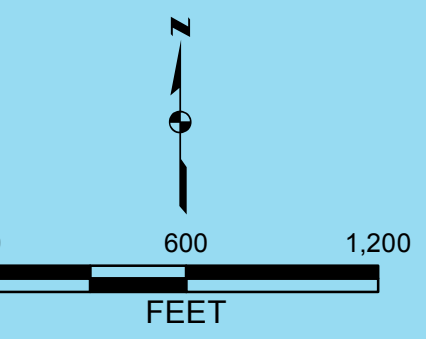
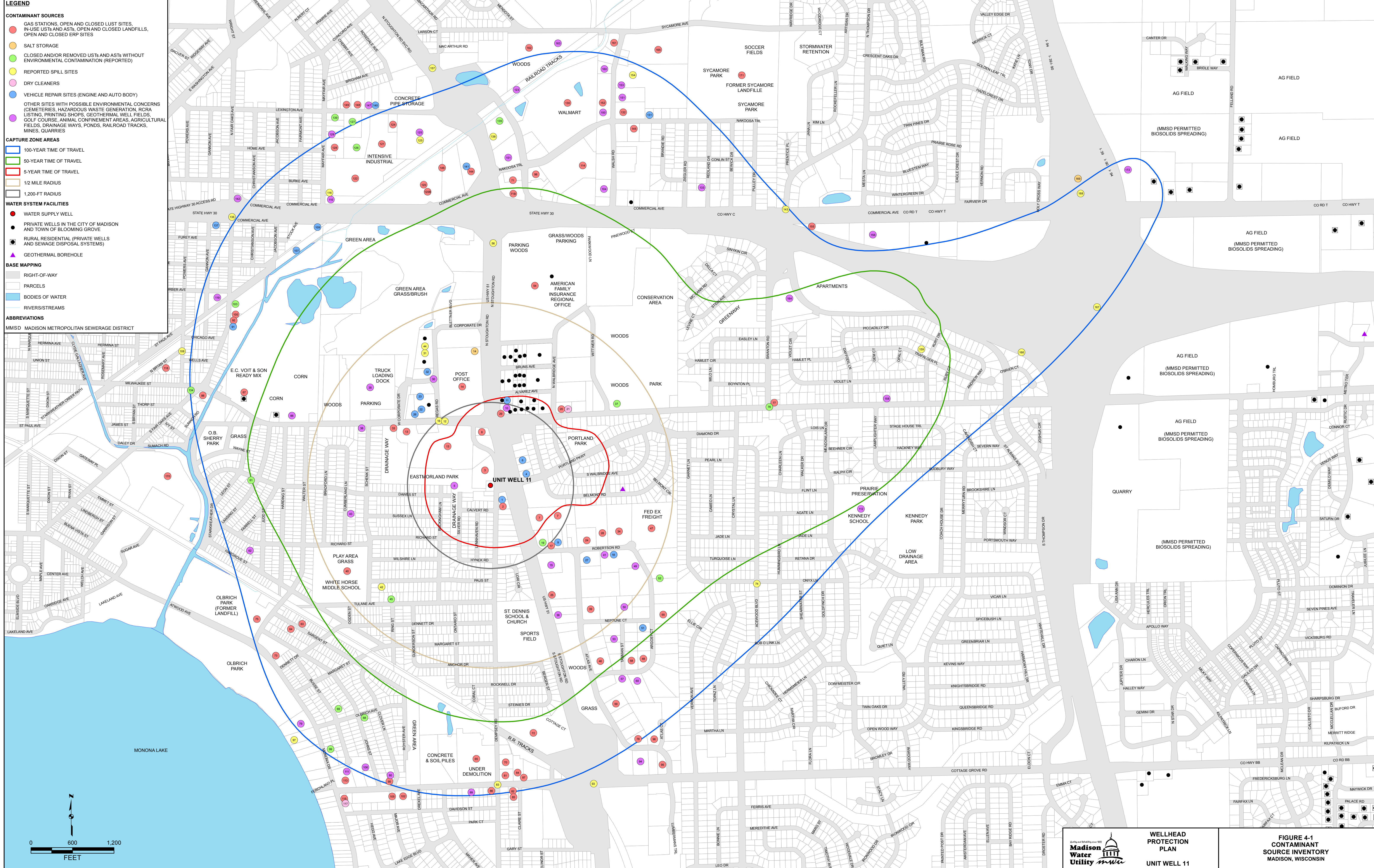
- WATER SUPPLY WELL
- PRIVATE WELLS IN THE CITY OF MADISON AND TOWN OF BLOOMING GROVE
- RURAL RESIDENTIAL (PRIVATE WELLS AND SEWAGE DISPOSAL SYSTEMS)
- ▲ GEOTHERMAL BOREHOLE

BASE MAPPING

- ▭ RIGHT-OF-WAY
- ▭ PARCELS
- ▭ BODIES OF WATER
- ▭ RIVERS/STREAMS

ABBREVIATIONS

MMSD MADISON METROPOLITAN SEWERAGE DISTRICT



WELLHEAD PROTECTION PLAN
UNIT WELL 11

FIGURE 4-1
CONTAMINANT SOURCE INVENTORY
MADISON, WISCONSIN